

**+NOTICE!!**

**These documents have been scanned!**

**Do not place un-scanned documents beneath this notice!**

**Do not remove this notice from this file!**

GPO Jacket No. 560-102  
Print Order 61549  
Rise Business Services, LLC  
Job=AZ15 9/20/2019



Box Number= AZ15264



Claim Begin-End: AMC046740-AMC046815

**1 Initial Receipt**



AZ15264-1

AMC046740-AMC046919

07-06-79

DATE

PARENT SERIAL NUMBER

ASSIGNMENT SERIAL NUMBER

Mining Claim Location Notices(76): Santa Rita #1 et al  
APPLICANT: SUBJECT  
REMITTER IF DIFFERENT THAN APPLICANT:

Anamax Mining Co.  
P.O. Box 127  
Sahuarita, AZ 85629

Indexed  
A MC 46740 thru 46815

PURPOSE	FUND SYMBOL	AMOUNT
FILING FEE EARNED	140850	380.00
ADVANCE FILING FEE AND/OR RENTAL	14X6800	

ACRES	COUNTY	OLD LEASE	NEW LEASE
NEW LEASE			

FUND SYMBOL	COUNTY	AMOUNT
APPLY: FILING FEE 140850		

ASSIGNMENT: COMPLETE AREA

RENTAL

PORTION OF AREA: ASSIGNED AREA  
\_\_\_\_\_  
\_\_\_\_\_

REFUND

RETAINED AREA  
\_\_\_\_\_  
\_\_\_\_\_

RETAIN IN UNEARNED ACCOUNT

TOTAL

REMARKS

OF INTEREST BUT NOT OF SPECIFIC AREA:

BOND FILED

NO BOND FILED

BY \_\_\_\_\_ DATE \_\_\_\_\_

DO NOT ACCEPT THIS COPY AS A RECEIPT

ACCOUNTING ADVICE COPY

PARENT SERIAL NUMBER

ASSIGNMENT SERIAL NUMBER

Mining Claim Location Notices(76): Santa Rita #1 et al  
APPLICANT: SUBJECT  
REMITTER IF DIFFERENT THAN APPLICANT:

Anamax Mining Co.  
P.O. Box 127  
Sahuarita, AZ 85629

Indexed  
A MC 46840 thru 46815

PURPOSE	FUND SYMBOL	AMOUNT
FILING FEE EARNED	140850	380.00
ADVANCE FILING FEE AND/OR RENTAL	14X6800	

ACRES	COUNTY	OLD LEASE	NEW LEASE
NEW LEASE		EFFECTIVE DATE	

	FUND SYMBOL	COUNTY	AMOUNT
APPLY: FILING FEE	140850		
RENTAL			
REFUND			
RETAINED AREA		RETAIN IN UNEARNED ACCOUNT	
		TOTAL	
REMARKS			

OF INTEREST BUT NOT OF SPECIFIC AREA:

BOND FILED

NO BOND FILED

BY \_\_\_\_\_ DATE \_\_\_\_\_

DO NOT ACCEPT THIS COPY AS A RECEIPT  
CASE FOLDER COPY

**NOTICE!!**

**These documents have been scanned!**

**Do not place un-scanned documents beneath this notice!**

**Do not remove this notice from this file!**

GPO Jacket No. 560-102  
Print Order 61549  
Rise Business Services, LLC  
Job=AZ15 9/20/2019



Box Number= AZ15264



Claim Begin-End: AMC046740-AMC046815

**2 Correspondence**



AZ15264-1

AMC046740-AMC046919

**NO  
DOCUMENTS  
FOUND**

NO DOCUMENTS FOUND  
NO DOCUMENTS FOUND

**NOTICE!!**

**These documents have been scanned!**

**Do not place un-scanned documents beneath this notice!**

**Do not remove this notice from this file!**

GPO Jacket No. 560-102  
Print Order 61549  
Rise Business Services, LLC  
Job=AZ15 9/20/2019



Box Number= AZ15264



Claim Begin-End: AMC046740-AMC046815

**3 Transfers**



AZ15264-1

AMC046740-AMC046919

**NO  
DOCUMENTS  
FOUND**

NO DOCUMENTS FOUND  
NO DOCUMENTS FOUND

**NOTICE!!**

**These documents have been scanned!**

**Do not place un-scanned documents beneath this notice!**

**Do not remove this notice from this file!**

GPO Jacket No. 560-102  
Print Order 61549  
Rise Business Services, LLC  
Job=AZ15 9/20/2019



Box Number= AZ15264



Claim Begin-End: AMC046740-AMC046815

**4 Annual Filings**



AZ15264-1

AMC046740-AMC046919



# ASARCO

August 8, 1995

Copper Operations  
Tucson Office

RECEIVED  
BLM, AZ STATE OFFICE  
Aug 10 1995  
9:00 A.M.  
PHOENIX, ARIZONA

FEDERAL EXPRESS

Bureau of Land Management  
Arizona State Office  
Mining Claims Section  
P. O. Box 16563  
Phoenix, AZ 85011

Gentlemen:

2194	(23)	
13284		
14972		
15000	62735	
25210	64123	129394
27423	66803	303950
28871	74390	313532
35995	75181	330891
46740	95314	331308
47449	99789	SR
	117299	

Mining Claim Annual Maintenance Fee  
Helvetia Project (875 Claims)  
Pima County, Arizona

This will serve as notice that the owner of the claims/sites intends to continue to hold them as listed and described in Exhibit A.

The annual maintenance fee of \$100.00 for each mining claim and mill site as required under Public Law 103-66 of August 10, 1993, 107 stat. 312 for fiscal year 1995, was mailed to the State Office of the BLM in the form of a check in the amount of \$87,500.00 for the claims/sites listed in Exhibit A.

Owner: ASARCO Incorporated  
P O Box 5747  
Tucson, AZ 85703

Please return the proof of payment receipt to the owner, Attn: M. A. Miller.

Mark Miller  
Land Manager

MAM/kh

Encls.

8/22/95 Lewis  
**ENTERED IN COMPUTER**  
96 maintenance fee

875  
sqm

F. ANN RODRIGUEZ, RECORDER  
RECORDED BY: DSC  
DEPUTY RECORDER  
1212 ROOC



DOCKET: 1009  
PAGE: 27  
NO. OF PAGES: 2  
SEQUENCE: 9511351  
08/02/95  
AFFPL 09:13:0  
ENVELOPE  
AMOUNT PAID \$ 32.0

W  
ASARCO INC  
ATTN MARK MILLER  
PO BOX 5747  
TUCSON AZ 85703

AFFIDAVIT OF LABOR PERFORMED  
AND IMPROVEMENTS MADE  
BY PAYMENT OF MAINTENANCE FEES

STATE OF ARIZONA )  
County of Pima ) ss:

RECEIVED  
BLM, AZ STATE OFFICE  
AUG 10 95  
9:00 A.M.  
PHOENIX, ARIZONA

Mark A. Miller, being first duly sworn, deposes and says that he is a citizen of the United States and more than twenty-one (21) years of age, and resides in Tucson, County of Pima, State of Arizona, and is personally acquainted with the mining claims situated in the Helvetia Mining District, Pima County, Arizona, the names and books and pages of record in the office of the County Recorder of Pima county, Arizona, and the Bureau of Land Management serial numbers of the Notices of Location whereof are as set forth in Exhibit A.

That all of said mining claims are owned by ASARCO Incorporated, the mailing address for which is P. O. Box 5747, Tucson, AZ 85703; that between September 1, 1994 and September 1, 1995, in excess of \$87,500 worth of work and improvements were done and performed for the benefit of each of the described claims. Work and improvements consisted of:

Annual rental fee of \$100.00 for each mining claim as required under Public law 103-66 of August 10, 1993, 107 stat. 312. BLM receipt of payment attached.

Said labor was performed and improvements made at the expense of ASARCO Incorporated for the benefit of each and all of said mining claims (875) comprising said contiguous group as part of a general plan of exploration, improvements and development, and they tend to explore, improve and develop each and all of said mining claims. The amount expended for and the value of said labor and improvements is more than One Hundred Dollars (\$100.00) for each of the mining claims, and at least said amount was allocated to each of the mining claims. Said expenditure was made in good faith for the purpose of exploring, improving and developing said contiguous group of mining claims, and was intended as annual labor and improvements for each and all of the described unpatented lode mining claims for the assessment year ending at 12:00 o'clock Meridian, September 1, 1995.

ASARCO INCORPORATED

F. ANN RODRIGUEZ, RECORDER  
RECORDED BY: DSC  
DEPUTY RECORDER  
1212 ROOC



W  
ASARCO INC  
ATTN MARK MILLER  
PO BOX 5747  
TUCSON AZ 85703

DOCKET: 1009  
PAGE: 27  
NO. OF PAGES: 2  
SEQUENCE: 9511351  
08/02/95  
AFFPL 09:13:0  
ENVELOPE AMOUNT PAID \$ 32.0

**AFFIDAVIT OF LABOR PERFORMED  
AND IMPROVEMENTS MADE  
BY PAYMENT OF MAINTENANCE FEES**

STATE OF ARIZONA )  
County of Pima ) ss:

RECEIVED  
BLM, AZ STATE OFFICE  
AUG 11 95  
9:00 A.M.  
TUCSON, ARIZONA

Mark A. Miller, being first duly sworn, deposes and says that he is a citizen of the United States and more than twenty-one (21) years of age, and resides in Tucson, County of Pima, State of Arizona, and is personally acquainted with the mining claims situated in the Helvetia Mining District, Pima County, Arizona, the names and books and pages of record in the office of the County Recorder of Pima county, Arizona, and the Bureau of Land Management serial numbers of the Notices of Location whereof are as set forth in Exhibit A.

That all of said mining claims are owned by ASARCO Incorporated, the mailing address for which is P. O. Box 5747, Tucson, AZ 85703; that between September 1, 1994 and September 1, 1995, in excess of \$87,500 worth of work and improvements were done and performed for the benefit of each of the described claims. Work and improvements consisted of:

Annual rental fee of \$100.00 for each mining claim as required under Public law 103-66 of August 10, 1993, 107 stat. 312. BLM receipt of payment attached.

Said labor was performed and improvements made at the expense of ASARCO Incorporated for the benefit of each and all of said mining claims (875) comprising said contiguous group as part of a general plan of exploration, improvements and development, and they tend to explore, improve and develop each and all of said mining claims. The amount expended for and the value of said labor and improvements is more than One Hundred Dollars (\$100.00) for each of the mining claims, and at least said amount was allocated to each of the mining claims. Said expenditure was made in good faith for the purpose of exploring, improving and developing said contiguous group of mining claims, and was intended as annual labor and improvements for each and all of the described unpatented lode mining claims for the assessment year ending at 12:00 o'clock Meridian, September 1, 1995.

ASARCO Incorporated

By

Mark A. Miller

STATE OF ARIZONA )  
County of Pima ) ss:

The foregoing instrument was acknowledged before me this 2nd day of

August, 1995 by Mark A. Miller

MILDRED C. KOEPPEN  
NOTARY PUBLIC  
MY Commission Expires

Mildred C Koepfen  
Notary Public

fm 1370-41  
arch 1984)

UNITED STATES  
DEPARTMENT OF THE INTERIOR  
BUREAU OF LAND MANAGEMENT  
RECEIPT AND ACCOUNTING ADVICE

NO. 2024622

Subject: CLAIM MAINTENANCE FEE 1995 (881)      WG/AZ      08/26/94  
Applicant:      2      32      13      88,100.00

ASARCO INC.  
BOX 5747  
TUCSON AZ. 85703-0747

Remitter: SAME CK. # 45004577, 005357  
792-3010

Assignor:

SERIAL NO.
AMC 2196, ET AL

REFER TO THE ABOVE CASE SERIAL NUMBER IN ALL CORRESPONDENCE. PLEASE INFORM THIS OFFICE OF CHANGE IN ADDRESS.

NOTE: This notice is a receipt for monies paid the United States. If these monies are for required fees in connection with application to lease, purchase, enter, or otherwise acquire an interest in public lands or resources, this receipt is not an authorization to utilize the land applied for and it does not convey any right, title, or interest in the land for which application is made.

COPPER OPERATIONS

SEP 1 1994

9:00 A.M.  
PHOENIX, ARIZONA

AUG 10 '95

RECEIVED  
B.L.M. AZ STATE OFFICE

10098 296

EXHIBIT A  
FOR YEAR ENDING  
SEPTEMBER 1, 1995  
 BY PAYMENT OF MAINTENANCE FEES

The following contiguous group of unpatented mining claims are situated in the Helvetia Mining District, Pima County, Arizona. The Location Notices of which are of record in the office of the County Recorder of Pima County, Arizona, and the Bureau of Land Management serial numbers are filed at Phoenix Arizona.

<u>Name of Claim</u>	<u>Book</u>	<u>Pages Nos.</u>	<u>B.L.M. Serial No.</u>		
Santa Rita Fraction	2148	510	AMC 2196		
Santa Rita Fraction/Amended ✓	5436	803	}		
Cushing Fraction	2022	344		2197	
Cushing Fraction/Amended ✓	5436	805		2198	
York Fraction	2022	340			
York Fraction/Amended ✓	5436	804			
Travis #1	1983	253		2199	
Travis #1/Second Amended ✓	5436	806		}	
Jim	995	391			2200
Jim/Amended ✓	5436	802			2201
Isle Royal Fraction	2054	188			
Isle Royal Fraction/Amended ✓	5436	808	2202		
Indian Club Fraction	2054	187			
Indian Club Fraction/Amended ✓	5436	809	2203		
Pilot Fraction	2051	261			
Pilot Fraction/Amended ✓	5436	810	2204		
A.O.T. Fraction	2054	186			
A.O.T. Fraction/Amended ✓	5436	811	}		
Malachite Fraction	2110	263		2211 ✓	
Malachite Fraction/Amended	5436	807		}	
MAX 121 B/Relocation —	5609	574			13284 —
MAX 123 B/Relocation —	5609	576			13286 —
MAX 125 B/Relocation	5609	578			13288
MAX 126 B/Relocation	5609	579			13289
MAX 127 B/Relocation	5609	580			13290
MAX 128 B/Relocation	5609	581			13291
MAX 129 B/Relocation	5609	582			13292
MAX 129 B/Amended	6126	1202-1203	}		
MAX 130 B/Relocation	5609	583			13293
MAX 131 B/Relocation	5609	584		13294	
MAX 132 B/Relocation	5609	585		13295	
MAX 133 B/Relocation	5609	586		13296	
MAX 134 B/Relocation	5609	587		13297	
MAX 135 B/Relocation	5609	588		13298	
MAX 136 B/Relocation	5609	589		13299	
MAX 137 B/Relocation	5609	590		13300	
MAX 138 B/Relocation	5609	591		13301	
MAX 139 B/Relocation	5609	592	13302		
MAX 140 B/Relocation	5609	593	13303		
MAX 141 B/Relocation	5609	594	13304		
MAX 142 B/Relocation	5609	595	13305		
MAX 143 B/Relocation	5609	596	13306		
MAX 144 B/Relocation	5609	597	13307		

10098

275

9:00 A.M.  
PHOENIX, ARIZONA

Aug 10 '95

RECEIVED  
PIMA STATE OFFICE

<u>Name of Claim</u>	<u>Book</u>	<u>Pages Nos.</u>	<u>B.L.M. Serial No.</u>
MAX 145 B/Relocation	5609	598	13308
MAX 146 B/Relocation	5609	599	13309
MAX 147 B/Relocation	5609	600	13310
MAX 148 B/Relocation	5609	601	13311
MAX 149 B/Relocation	5609	602	13312
MAX 150 B/Relocation	5609	603	13313
MAX 150 B/Amended	7073	604-605	
MAX 151 B/Relocation	5609	604	13314
MAX 152 B/Relocaton	5609	605	13315
MAX 152 B/Amended	7073	606-607	
MAX 153 B/Relocation	5609	606	13316
MAX 154 B/Relocation	5609	607	13317
MAX 154 B/Amended	7073	608-609	
MAX 155 B/Relocation	5609	608	13318
MAX 156 B/Relocation	5609	609	13319
MAX 156 B/Amended	7073	610-611	
Rosalind	314	120	14972
Rosalind/Amended ✓	1062	539	
Michael M.	314	117	14973
Michael M./Amended ✓	1062	540	
Lydia J.	314	119	14974
Lydia J./Amended ✓	1062	541	
Ida D.	314	118	14975
Ida D./Amended ✓	1062	542	
D & D #1	759	202	14976
D & D #1/Amended	1062	543	
D & D #2	759	201	14977
D & D II/Amended	1062	544	
El Frijoli	300	277	14978
Frijoli/Amended	1062	545	
Frijoli II	1062	546	14979
Frijoli III	1062	547	14980
Frijoli IV	1062	548	14981
Frijoli V	1062	549	14982
Frijoli VII	1062	551	14984
Frijoli VIII	1062	552	14985
Frijoli IX	1062	553	14986
Frijoli X	1070	494	14987
Frijoli XI	1454	349	14988
Frijoli XI Extension	1454	350	14989
Deering Springs No. 2 A/Relocation	5636	741	15002
Deering Springs No. 4 A/Relocation	5636	742	15003
Deering Springs No. 6 A/Relocation	5636	743	15004
Deering Springs No. 8 A/Relocation	5636	744	15005
Deering Springs No. 10 A/Relocation	5636	745	15006
Deering Springs No. 12 A/Relocation	5636	746	15007
Deering springs No. 14 A/Relocation	5636	747	15008
Deering Springs No. 15 A/Relocation	5636	748	15009
Deering Springs No. 16 A/Relocaton	5636	749	15010
Deering Springs No. 17 A/Relocation	5636	750	15011

PHOENIX, AZ  
9:00 A.M.

AUG 10

B.L.M. AZ

<u>Name of Claim</u>	<u>Book</u>	<u>Pages Nos.</u>	<u>B.L.M. Serial No.</u>
Deering Springs No. 17 A/Amended	6126	1204-1205	
Deering Springs No. 21 A/Relocation	5636	751	15012
Deering Springs No. 22 A/Relocation	5636	752	15013
Deering Springs No. 23 A/Relocation	5636	753	15014
Deering Springs No. 24 A/Relocation	5636	754	15015
Deering Springs No. 25 A/Relocation	5636	755	15016
Deering Springs No. 26 A/Relocation	5636	756	15017
Deering Springs No. 27 A/Relocation	5636	757	15018
Deering Springs No. 28 A/Relocation	5636	758	15019
Deering Springs No. 28 A/Amended	6126	1206-1207	
Deering Springs No. 29 A/Relocation	5636	759	15020
Deering Springs No. 30 A/Relocation	5636	760	15021
Deering Springs No. 31 A/Relocation	5636	761	15022
Deering Springs No. 32 A/Relocation	5636	762	15023
Deering Springs No. 33 A/Relocation	5636	763	15024
Deering Springs No. 34 A/Relocation	5636	764	15025
Deering Springs No. 35 A/Relocation	5636	765	15026
Deering Springs No. 36 A/Relocation	5636	766	15027
Deering Springs No. 37 A/Relocation	5636	767	15028
Deering Springs No. 38 A/Relocation	5636	768	15029
Deering Springs No. 39 A/Relocation	5636	769	15030
Deering Springs No. 42 A/Relocation	5636	770	15031
Deering Springs No. 51 A/Relocation	5636	771	15032
Deering Springs No. 52 A/Relocation	5636	772	15033
Kid 1	3368	529	25210
Kid 2	3368	530	25211
Kid 3	3368	531	25212
Kid 4	3368	532	25213
Kid 5	3368	533	25214
Kid 6	3368	534	25215
Kid 7	3368	535	25216
Kid 8	3368	537	25217
Kid 9	3368	536	25218
Kid 10	3368	538	25219
Kid 11	3368	539	25220
Kid 12	3368	540	25221
Kid 13	3368	541	25222
Kid 14	3368	542	25223
Kid 15	3368	543	25224
Kid 16	3368	544	25225
Kid 17	3368	545	25226
Kid 18	3368	546	25227
Kid 19	3368	547	25228
Kid 20	3368	548	25229
Kid 21	3368	549	25230
Kid 22	3368	550	25231

9:00 A.M.  
PHOENIX, ARIZONA

Aug 10 '95

RECEIVED  
B.L.M. AZ STATE OFFICE

<u>Name of Claim</u>	<u>Book</u>	<u>Pages Nos.</u>	<u>B.L.M. Serial No.</u>
Kid 23	3368	551	25232
Kid 24	3368	552	25233
Kid 25	3368	553	25234
Kid 26	3368	554	25235
Kid 27	3368	555	25236
Kid 28	3368	556	25237
Kid 29	3368	557	25238
Kid 29/Amended	6216	1001-1002	
Kid 34	3368	562	25243
Kid 35	3368	563	25244
Kid 36	3368	564	25245
Kid 37	3368	565	25246
Kid 38	3368	566	25247
Kid 39	3368	567	25248
Kid 40	3368	568	25249
Kid 41	3368	569	25250
Kid 42	3368	570	25251
Kid 43	3368	571	25252
Kid 44	3368	572	25253
Kid 45	3368	573	25254
Kid 46	3368	574	25255
Kid 46/Amended	6216	1003-1004	
Kid 47	3368	575	25256
Kid 47/Amended	6216	1005-1006	
Wasp 52	3786	52	25257
Wasp 52/Amended	6216	955-956	
Wasp 53	3786	53	25258
Wasp 53/Amended	6216	957-958	
Wasp 54	3786	54	25259
Wasp 55	3786	55	25260
Wasp 56	3786	56	25261
Wasp 57	3786	57	25262
Wasp 58	3786	58	25263
Wasp 58/Amended	3842	133	
Wasp 60	3786	59	25264
Wasp 60/Amended	6216	959-960	
Wasp 61	3786	60	25265
Wasp 61/Amended	6216	961-962	
Wasp 101	3786	63	25268
Wasp 102	3786	64	25269
Wasp 103	3786	65	25270
Wasp 104	3786	66	25271
Wasp 105	3786	67	25272
Wasp 106	3786	68	25273
Wasp 107	3786	69	25274

37

RECEIVED  
BLM AZ STATE OFFICE  
Aug 10 '95  
9:00 A.M.  
PHOENIX, ARIZONA



<u>Name of Claim</u>	<u>Book</u>	<u>Pages Nos.</u>	<u>B.L.M. Serial No.</u>
Wasp 111	3786	70	25275
Wasp 112	3786	71	25276
Wasp 113	3786	72	25277
Wasp 114	3786	73	25278
Wasp 115	3786	74	25279
Wasp 116	3786	75	25280
Wasp 117	3786	76	25281
Wasp 118	3786	77	25282
Wasp 119	3786	78	25283
Wasp 120	3786	79	25284
Wasp 121	3786	80	25285
Wasp 122	3786	81	25286
Wasp 123	3786	82	25287
Wasp 124	3786	83	25288
Wasp 125	3786	84	25289
Wasp 126	3786	85	25290
Wasp 127	3786	86	25291
Wasp 128	3786	87	25292
Wasp 129	3786	88	25293
Wasp 130	3786	89	25294
Wasp 201	3786	90	25295
Wasp 202	3786	91	25296
Wasp 203	3786	92	25297
Wasp 204	3786	93	25298
Wasp 205	3786	94	25299
Wasp 206	3786	95	25300
Wasp 207	3786	96	25301
Wasp 208	3786	97	25302
Wasp 209	3786	98	25303
Wasp 210	3786	99	25304
Wasp 211	3786	100	25305
Wasp 212	3786	101	25306
Wasp 213	3786	102	25307
Wasp 214	3786	103	25308
Wasp 215	3786	104	25309
Wasp 216	3786	105	25310
Wasp 217	3786	106	25311
Wasp 218	3786	107	25312
Wasp 313 —	3786	144	25349 —
Wasp 315 —	3786	146	25351 —
Wasp 317 —	3786	148	25353 —
Wasp 319	3786	150	25355 —
Wasp 319/Amended	6216	975-976	
Wasp 321	3786	152	25357 —
Wasp 321/Amended	6216	977-978	
Wasp 323	3786	154	25359 —
Wasp 323/Amended	6216	979-980	
Wasp 325	3786	156	25361 —
Wasp 325/Amended	6216	981-982	

10098 279

RECEIVED  
B.L.M. AZ STATE  
Aug 10 '95  
9:00 A.M.  
PHOENIX, ARIZONA

<u>Name of Claim</u>	<u>Book</u>	<u>Pages Nos.</u>	<u>B.L.M. Serial No.</u>
Wasp 327	3786	158	25363
Wasp 327/Amended	6116	983-984	
Wasp 329	3786	160	25365
Wasp 329/Amended	6216	985-986	
Wasp 331	3786	162	25367
Wasp 331/Amended	6216	987-988	
Wasp 333	3786	164	25369
Wasp 333/Amended	6216	989-990	
Wasp 335	3786	166	25371
Wasp 335/Amended	6216	991-992	
Wasp 337	3786	168	25373
Wasp 337/Amended	6216	993-994	
Wasp 339	3786	170	25375
Wasp 339/Amended	6216	995-996	
Wasp 341	3786	172	25377
Wasp 343	3786	174	25379
Wasp 344	3786	175	25380
Wasp 345	3786	176	25381
Wasp 346	3786	177	25382
Wasp 347	3786	178	25383
Wasp 348	3786	179	25384
Wasp 349	3786	180	25385
Wasp 350	3786	181	25386
Wasp 351	3786	182	25387
Wasp 352	3786	183	25388
Wasp 353	3786	184	25389
Wasp 354	3786	185	25390
Max 41	4792	584	25662
Max 43	4792	586	25664
Max 45	4792	588	25666
Max 47	4792	590	25668
Max 49	4792	592	25670
Max 71	4792	614	25692
Max 72	4792	615	25693
Max 73	4792	616	25694
Max 74	4792	617	25695
Max 75	4792	618	25696
Max 76	4792	619	25697
Max 77	4792	620	25698
Max 78	4792	621	25699
Max 79	4792	622	25700
Max 80	4792	623	25701
Max 81	4792	624	25702
Max 82	4792	625	25703
Max 83	4792	626	25704
Max 84	4792	627	25705
Max 85	4792	628	25706
Max 86	4792	629	25707

10098 280

RECEIVED  
 B.L.M. AZ STATE OFFICE  
 Aug 10 '95  
 9:00 A.M.  
 PHOENIX, ARIZONA

<u>Name of Claim</u>	<u>Book</u>	<u>Pages Nos.</u>	<u>B.L.M. Serial No.</u>
Max 87	4792	630	25708
Max 88	4792	631	25709
Max 89	4792	632	25710
Max 90	4792	633	25711
Max 91	4792	634	25712
Max 93	4792	636	25714
Max 95	4792	638	25716
Max 97	4792	640	25718
Max 99	4792	642	25720
Max 101	4792	644	25722
Max 102	4792	645	25723
Max 103	4792	646	25724
Max 104	4792	647	25725
Max 105	4792	648	25726
Max 106	4792	649	25727
Max 107	4792	650	25728
Max 108	4792	651	25729
Max 109	4792	652	25730
Max 110	4792	653	25731
Max 111	4792	654	25732
Max 112	4792	655	25733
Max 113	4792	656	25734
Max 114	4792	657	25735
Max 115	4792	658	25736
Max 116	4792	659	25737
Max 117	4792	660	25738
Max 118	4792	661	25739
Max 119	4792	662	25740
Max 120	4792	663	25741
Eik 1	3368	576	27423
Eik 2	3368	577	27424
Eik 3	3368	578	27425
Eik 4	3368	579	27426
Eik 5	3368	580	27427
Eik 6	3368	581	27428
Eik 35	3368	610	27451
Eik 35/Amended	6121	1273-1274	
Eik 36	3368	611	27452
Eik 37	3368	612	27453
Eik 39	3368	614	27455
Eik 41	3368	616	27457
Eik 43	3368	618	27459
Eik 45	3368	620	27461
Eik 70	3368	645	27465
Eik 71	3368	646	27466
Eik 72	3368	647	27467
Eik 73	3368	648	27468

10098 281

RECEIVED  
BLM. AZ STATE OFFICE  
Aug 10 '95  
9:00 A.M.  
PHOENIX, ARIZONA

<u>Name of Claim</u>	<u>Book</u>	<u>Pages Nos.</u>	<u>B.L.M. Serial No.</u>
Elk 74	3368	649	27469
Elk 75	3368	650	27470
Elk 76	3368	651	27471
Elk 77	3368	652	27472
Elk 78	3368	653	27473
Elk 79	3368	654	27474
Elk 80	3368	655	27475
Elk 81	3368	656	27476
Elk 83	3368	658	27478
Elk 85	3368	660	27480
Elk 87	3368	662	27482
Alpine #5	2221	495	27513
Alpine #5/Amended	6121	1283-1284	
Alpine #6	2221	496	27514
Alpine #6/Amended	6121	1285-1286	
Alpine #7	2221	497	27515
Alpine #7/Amended	6121	1287-1288	
Alpine #8	2221	498	27516
Alpine #8/Amended	6121	1289-1290	
Alpine #9	2221	499	27517
Alpine #9/Amended	6121	1291-1292	
Alpine #10	2221	500	27518
Alpine #10/Amended	6121	1293-1294	
Alpine #11	2221	501	27519
Alpine #11/Amended	6121	1295-1296	
Alpine #12	2221	502	27520
Alpine #12/Amended	6121	1297-1298	
Alpine #13	2221	503	27521
Alpine #14	2221	504	27522
Alpine #15	2221	505	27523
Alpine #16	2221	506	27524
Alpine #17	2221	507	27525
Alpine #18	2221	508	27526
Alpine #19	2230	138	27527
Alpine #20	2230	139	27528
Alpine #21	2230	140	27529
Alpine #22	2230	141	27530
Alpine #23	2230	142	27531
Alpine #24	2230	143	27532
Santa Rita Wedge	5901	1379	28871
Buzzard No. 5	2089	294	36021
Shadow #4	2827	66	36025
John 1	3934	508	36026
John 2	3934	509	36027
Flying Dutchman No. 2	2089	295	36028
Flying Dutchman No. 3	2089	296	36029
Flying Dutchman No. 4	2089	297	36030

10098

282

9:00 A.M.  
PHOENIX, ARIZONA

AUG 10 '95

RECEIVED  
B.L.M. AZ STATE OF

<u>Name of Claim</u>	<u>Book</u>	<u>Pages Nos.</u>	<u>B.L.M. Serial No.</u>
Flying Dutchman No. 5	2089	298	36031
Flying Dutchman No. 6	2089	299	36032
Flying Dutchman No. 6/Amended	6121	1267-1268	
Black Bess No. 2	2089	290	36034
K.W.L. —	2078	442	36036
G.E.J. —	2078	443	36037
R.F.E. —	2078	444	36038
R.C.M. —	2078	445	36039
Sycamore #1	2078	445	36040
Sycamore #2	2078	447	36041
Sycamore #3	2078	448	36042
Sycamore #4	2078	449	36043
Sycamore #4/Amended	6121	1299-1300	
Sycamore #5	2078	450	36044
Sycamore #5/Amended	6121	1301-1302	
Sycamore #6	2078	451	36045
Sycamore #6/Amended	6121	1303-1304	
Sycamore #7	2078	452	36046
Sycamore #7/Amended	6121	1305-1306	
Sycamore #8	2078	453	36047
Sycamore #8/Amended	6121	1307-1308	
Sycamore #9	2078	454	36048
Sycamore #10	2078	455	36049
Sycamore #11	2078	456	36050
Sycamore #12	2078	457	36051
Naragansett Extension #1	937	372	36052
Naragansett Extension #2	937	373	36053
Naragansett Extension #3	937	374	36054
Naragansett Extension #4	937	375	36055
Naragansett Extension #5	937	376	36056
Naragansett Extension #6	937	377	36057
Naragansett Extension #7	937	378	36058
Naragansett Extension #8	937	379	36059
Naragansett Extension #9	2020	358	36060
Schwab Extension #1 North	1271	92	36061
Rocky	3726	117	36062
Amole No. 2	2051	262	36063
Falls No. 2	2051	263	36064
Falls No. 3	2110	267	36065
Falls No. 4	2110	268	36066
Perry No. 1	2112	11	36067
Perry #2	2112	12	36068
Perry #3	2112	13	36069
Perry #4	2112	14	36070
Perry #7	2112	17	36073
Perry #8	2112	18	36074
Perry #9	2112	19	36075
Perry #10	2112	20	36076

10098 283

9:00 A.M.  
PHOENIX, ARIZONA

AUG 10 '95

RECEIVED  
B.L.M. AZ STATE OFF.

<u>Name of Claim</u>	<u>Book</u>	<u>Pages Nos.</u>	<u>B.L.M. Serial No.</u>
Perry #11	2112	21	36077
Perry #12	2112	22	36078
Perry #15	2112	25	36081
Perry #15/Amended	2139	441	
Perry #16	2112	26	36082
Perry #17	2112	27	36083
Perry #18	2112	28	36084
Perry #18/Amended	2139	442	
Gunsite 1-A	1980	353	36086
Gunsite No. 2	1941	339	36087
Gunsite No. 2/Amended	1980	354	
Gunsite No. 3	1941	340	36088
Gunsite No. 4	1941	341	36089
Gunsite 5A	2022	341	36090
Gunsite 6-B	2110	264	36091
Gunsite No. 7	1941	344	36092
Gunsite 7A	2411	174	36093
Gunsite No. 8	1941	345	36094
Gunsite No. 9	1941	346	36095
Gunsite No. 10	1941	347	36096
Gunsite No. 11	1941	348	36097
Gunsite No. 12	1941	349	36098
Gunsite No. 13	1941	350	36099
Gunsite No. 14	1941	351	36100
Gunsite No. 15	1941	352	36101
Gunsite No. 16	1941	353	36102
Gunsite No. 17	1941	354	36103
Gunsite No. 18	1941	355	36104
Gunsite No. 19	1941	356	36105
Gunsite No. 20	1941	357	36106
Gunsite No. 21	1941	358	36107
Gunsite No. 22	1941	359	36108
Gunsight No. 23	1941	359	36109
Gunsight No. 23/Amended	2022	343	
Gunsite No. 24	1943	14	36110
Gunsite No. 24/Amended	1980	355	
Gunsite No. 25	1943	15	36111
Gunsite No. 26	1943	16	36112
Gunsite No. 27	1943	13	36113
Gunsight No. 28	1967	325	36114
Gunsight No. 29	1967	326	36115
Gunsight No. 30	1967	327	36116
Gunsight No. 31	1967	328	36117
Gunsight No. 32	1967	329	36118
Gunsight No. 33	1967	330	36119
Gunsight No. 34	1967	331	36120
Gunsight No. 35	1967	332	36121
Gunsight No. 36	1967	333	36122
Gunsight No. 37	1967	334	36123

10098 284

44  
RECEIVED  
ALM. AZ STATE OFF.  
Aug 10 '95  
9:00 A.M.  
PHOENIX, ARIZONA

<u>Name of Claim</u>	<u>Book</u>	<u>Pages Nos.</u>	<u>B.L.M. Serial No.</u>
Gunsight No. 38	1967	335	36124
Gunsight No. 39	1967	336	36125
Gunsight No. 40	1967	337	36126
Gunsight No. 41	1967	338	36127
Gunsight No. 42	1967	339	36128
Gunsight No. 43	1967	340	36129
Gunsight 44	1994	152	36130
Gunsight 44/Amended	6420	1007-1008	
Gunsight #45	1994	153	36131
Gunsight #45/Amended	6420	1009-1010	
Gunsight #46	1994	154	36132
Gunsight #47	1994	155	36133
Gunsight #48	1994	156	36134
Gunsight #49	1994	157	36135
Gunsight #50	1994	158	36136
Gunsight #50/Amended	2078	464	
Williams Folly	5406	878	36137
Williams Folly #2	5406	879	36138
Santa Rita #1	2148	520	46740
Santa Rita #2	2148	521	46741
Santa Rita #3	2148	522	46742
Santa Rita #4	2148	523	46743
Santa Rita #5	2148	524	46744
Santa Rita #6	2148	525	46745
Santa Rita #7	2148	526	46746
Santa Rita #8A	2170	436	46747
Santa Rita #9	2148	528	46748
Santa Rita #10	2148	529	46749
Santa Rita #11	2148	530	46750
Santa Rita #12	2148	531	46751
Santa Rita #13	2148	532	46752
Santa Rita #14	2148	533	46753
Santa Rita #15	2148	534	46754
Santa Rita #16	2148	535	46755
Santa Rita #17	2148	536	46756
Santa Rita #18	2148	537	46757
Santa Rita #19	2148	538	46758
Santa Rita #20	2148	539	46759
Santa Rita #21	2148	540	46760
Santa Rita #22	2148	541	46761
Santa Rita #23	2148	542	46762
Santa Rita #24	2148	543	46763
Santa Rita #25	2148	544	46764
Santa Rita #26	2148	545	46765
Santa Rita #27	2148	546	46766
Santa Rita #28	2148	547	46767
Santa Rita #29	2148	548	46768
Santa Rita #30	2148	549	46769
Santa Rita #31	2148	550	46770

10098 285

46  
RECEIVED  
81 M. AZ STATE OF  
Aug 10 '95  
9:00 A.M.  
PHOENIX, ARIZONA

<u>Name of Claim</u>	<u>Book</u>	<u>Pages Nos.</u>	<u>B.L.M. Serial No.</u>
Catalina #1	2148	518	46771
Catalina #2	2148	517	46772
Catalina #3	2148	516	46773
Catalina #4	2148	515	46774
Catalina #5A	2170	437	46775
Catalina #6A	2170	435	46776
Catalina #7	2148	512	46777
Catalina #8	2148	511	46778
Fred Bennett -	936	425	46779
Fred Bennett	712	107	46780
Fred Bennett/Amended	2110	262	
Rosemont #9	936	424	46781
Rosemont #9/Amended	2078	466	
Rosemont #11 -	936	420	46782
Rosemont #11-A -	2078	458	46783
Rosemont #12	936	431	46784
Rosemont #12/Amended	2078	467	
Rosemont #13	936	434	46785
Rosemont #13/Amended	2078	468	
Rosemont #15	936	429	46786
Rosemont #15/Amended	2078	469	
Rosemont #16	936	430	46787
Rosemont # 16/Amended	2078	470	
Rosemont #17	936	432	46788
Rosemont #17/Amended	2078	471	
Rosemont #18	936	433	46789
Rosemont #18/Amended	2078	472	
Rosemont #21	964	202	46790
Rosemont #21/Amended	2078	473	
Fred Bennett Fraction -	2022	338	46791
Last Chance No. 1/Relocation	2929	207	46792
Last Chance No. 2/Relocation	2929	208	46793
Last Chance No. 3/Relocation	2929	209	46794
Merchant (Mine) -	DD	284	46795
Cave	NN	555	46796
Tailor	NN	556	46797
Wedge -	821	393	46798
Wedge No. 2 -	897	182	46799
Strip -	821	391	46800
Cuba Fraction -	2022	342	46801
Patrick Henry Fraction/Relocaton -	3486	103	46802
R. G. Ingersoll Fraction -	2110	265	46803
Daylight Fraction -	2110	266	46804
Travis #2	1983	254	46805
Travis #2/Amended	2078	465	
Travis #3	1983	255	46806
Travis #4	1983	256	46807
Travis #4/Amended	2170	455	
Travis #5	1983	257	46808

10098 286

88  
RECEIVED  
B.L.M. AZ STATE OF  
Aug 10 '95  
9:00 A.M.  
PHOENIX, ARIZON.



<u>Name of Claim</u>	<u>Book</u>	<u>Pages Nos.</u>	<u>B.L.M. Serial No.</u>
Travis #6 ←	1983	258	46809
Art	1009	441	46810
Art/Amended	2078	459	
Al	1009	442	46811
Al/Amended	2078	460	
Sam	1009	439	46812
Sam/Amended	2078	461	
Fred	1009	440	46813
Fred/Amended	2078	462	
Bert	1009	443	46814
Bert/Amended	2078	463	
Bob	995	393	46815
Canyon No. 34	6048	1225-26	47482
Canyon No. 35	6048	1227-28	47483
Canyon No. 36	6048	1229-30	47484
Canyon No. 37	6048	1231-32	47485
Canyon No. 38	6048	1233-34	47486
Canyon No. 39	6048	1235-36	47487
Canyon No. 40	6048	1237-38	47488
Canyon No. 41	6048	1239-40	47489
Canyon No. 42	6048	1241-42	47490
Canyon No. 43	6048	1243-44	47491
Canyon No. 64	6048	1285-86	47512
Canyon No. 65	6048	1287-88	47513
Canyon No. 66	6048	1289-90	47514
Canyon No. 67	6048	1291-92	47515
Canyon No. 68	6048	1293-94	47516
Canyon No. 69	6048	1295-96	47517
Canyon No. 70	6048	1297-98	47518
Canyon No. 71	6048	1299-1300	47519
Canyon No. 72	6048	1301-02	47520
Canyon No. 73	6048	1303-04	47521
Canyon No. 74	6048	1305-06	47522
Canyon No. 75	6048	1307-08	47523
Canyon No. 76	6048	1309-10	47524
Canyon No. 77	6048	1311-12	47525
Canyon No. 78	6048	1313-14	47526
Canyon No. 79	6048	1315-16	47527
Telemeter Fraction	2075	381	62785
Telemeter Fraction/Amended	5013	166	
West End Fraction	2075	383	62786
West End Fraction/Amended	5013	164	
Hattie Fraction	2075	382	62787
Hattie Fraction/Amended	5013	165	
Cactus	6104	1251-52	64123
Travis #7	6104	1253-54	64124
Fox #1	2705	63	64125
Fox #1 Amended	6104	1255-56	
Fox #2	2705	64	
Fox #2/Amended	6104	1257-58	64126

10098

287

40  
RECEIVED  
B.L.M. AZ STATE OFF  
Aug 10 '95  
9:00 A.M.  
PHOENIX, ARIZONA

<u>Name of Claim</u>	<u>Book</u>	<u>Pages Nos.</u>	<u>B.L.M. Serial No.</u>
Fox #7	2705	69	64131
Fox #7/Amended	6104	1267-68	
Fox #13	2705	75	64133
Fox #13/Amended	6104	1271-72	
Cloud Rest	SS	511	64134
Cloud Rest/Amended	6104	1273-74	
Big Windy	5406	876	64135
Big Windy Fraction	5406	877	64136
Blue Wing	SS	581	64137
Cloud Rest No. 1	B-B-B	277	64138
Cloud Rest No. 1/Amended	6104	1275-76	
Kent #1 Long John	1936	245	66835
Kent #2 Patricia C.	1936	246	66836
Kent #3 Little Joe	1936	247	66837
Belle of Rosemont	2571	125	66838
Belle of Rosemont/Amended	6216	999-1000	
John	995	395	74390
Joe	995	396	74391
Ben	995	392	74392
Pete	995	394	74393
Adolph Lewisohn	710	346	74394
Adolph Lewisohn	936	419	74395
Rosemont	710	347	74396
Rosemont	936	418	74397
Albert Steinfeld	710	348	74398
Albert Steinfeld	936	427	74399
Hugh Young	712	108	74400
Hugh Young	936	422	74401
Ethel	712	109	74402
Albert	712	110	74403
Rosemont #1	908	504	74404
Rosemont #2	908	501	74405
Rosemont #3	908	503	74406
Rosemont #4	908	499	74407
Rosemont #7	936	421	74408
Rosemont #8	936	423	74409
Rosemont #14	936	428	74410
Rosemont #19	964	200	74411
Rosemont #20	964	201	74412
Rosemont #20	908	500	74413
Rosemont #22	964	203	74414
Rosemont #23	908	497	74415
Rosemont #24	908	498	74416
Rosemont #25	908	502	74417
RX	936	426	74418
Flying Dutchman #7A	6121	1269-70	75181
Blue Point No. 2A	6121	1271-72	75182
Alpine #1A	6121	1275-76	75183
Alpine #2A	6121	1277-78	75184
Alpine #3A	6121	1279-80	75185

10098 288

RECEIVED  
B.L.M. AZ STATE OFF  
Aug 10 '95  
9:00 A.M.  
PHOENIX, ARIZONA

<u>Name of Claim</u>	<u>Book</u>	<u>Pages Nos.</u>	<u>B.L.M.</u>	<u>Serial No.</u>
Alpine #4A	6121	1281-82		75186
Frijole VI A	6159	1135-36		95315
Falcon #1A	6216	899-900		99789
Falcon #2A	6216	901-902		99790
Falcon #3A	6216	903-904		99791
Falcon #4A	6216	905-906		99792
Falcon #5A	6216	907-908		99793
Falcon #6A	6216	908-910		99794
Falcon #7A	6216	911-912		99795
Falcon #8A	6216	913-914		99796
Falcon #9A	6216	915-916		99797
Falcon #10A	6216	917-918		99798
Falcon #11A	6216	919-920		99799
Falcon #12A	6216	921-922		99800
Falcon #13A	6216	923-924		99801
Falcon #14A	6216	925-926		99802
Falcon #15A	6216	927-928		99803
Falcon #16A	6216	929-930		99804
Falcon #17A	6216	931-932		99805
Falcon #18A	6216	933-934		99806
Falcon #19A	6216	935-936		99807
Falcon #20A	6216	937-938		99808
Falcon #21A	6216	939-490		99809
Falcon #22A	6216	941-942		99810
Falcon #27A	6216	943-944		99811
Falcon #28A	6216	945-946		99812
Falcon #29A	6216	947-948		99813
Falcon #30A	6216	949-950		99814
Falcon #31A	6216	951-952		99815
Falcon #32A	6216	953-954		99816
Wasp #62A	6216	963-964		99817
Wasp #63A	6216	965-966		99818
Wasp #219A	6216	967-968		99819
Wasp #220A	6216	969-970		99820
Wasp #221A	6216	971-972		99821
Wasp #222A	6216	973-974		99822
Tecky	6216	997-998		99823
MIA 1 A	6420	1011-13		117293
MIA 2 A	6420	1014-16		117294
MIA 3 A	6420	1017-19		117295
MIA 4 A	6420	1020-22		117296
MIA 5 A	6420	1023-25		117297
MIA 6 A	6420	1026-28		117298
MIA 7 A	6420	1029-31		117299
MIA 8 A	6420	1032-34		117300
MIA 9 A	6420	1035-37		117301
MIA 12A	6420	1043-45		117304
MIA 13A	6420	1046-48		117305
MIA 14A	6420	1049-51		117306
BILLY C.	6522	781-782		129394

RECEIVED  
B.L.M. STATE OFFICE  
Aug 10 '95  
9:00 A.M.  
PHOENIX, ARIZONA

50

<u>Name of Claim</u>	<u>Book</u>	<u>Pages Nos.</u>	<u>B.L.M.</u>
Hope 1	8776	919-921	303950
Hope 2	8776	922-924	303951
Hope 3	8776	925-927	303952
Hope 4	8776	928-930	303953
Hope 5	8776	931-933	303954
Hope 6	8776	934-936	303955
Hope 7	8776	937-939	303956
Hope 8	8776	940-942	303957
Hope 9	8776	943-945	303958
Hope 10	8776	946-948	303959
Hope 10-A	8776	949-951	303960
Hope 11	8776	955-957	303961
Hope 12	8776	958-960	303962
Hope 13	8776	961-963	303963
Hope 14	8776	961-963	303964
Hope 14/Amended	8808	596-598	
Hope 15	8776	964-966	303965
Hope 16	8776	967-969	303966
Hope 17	8776	970-972	303967
Hope 18	8776	976-978	303968
Hope 19	8776	976-968	303969
Hope 20	8776	979-981	303970
Hope 21	8776	982-984	303971
Hope 22	8776	985-987	303972
Hope 23	8808	988-990	303973
Hope 23/Amended	8808	593-596	
Hope 24	8776	991-993	303974
Hope 25	8776	994-996	303975
Hope 26	8776	997-999	303976
Hope 27	8776	1000-1002	303977
Hope 28	8776	1003-1005	303978
Hope 29	8776	1006-1008	303979
Hope 30	8776	1009-1011	303980
Hope 31	8776	1012-1014	303981
Hope 32	8776	1015-1017	303982
Hope 32/Amended	8808	590-592	
Hope 33	8776	1018-1020	393883
Hope 34	8776	1021-1023	303984
Hope 35	8776	1024-1026	303985
Hope 36	8776	1027-1029	303986
Hope 37	8776	1030-1032	303987
H-38A	9018	1198-1199	313532
H-39A	9018	1200-1201	313533
H-40A	9018	1202-1203	313534
H-41A	9018	1204-1205	313535
H-42A	9018	1206-1207	313536
H-43A	9018	1208-1209	313537
H-44A	9018	1210-1211	313538
H-45A	9018	1212-1213	313539
H-46A	9018	1214-1215	313540

10098

290

9:00 A.M.  
PHOENIX, ARIZ

Aug 10 '95

RECEIVED  
B.L.M. ARIZ STATE

<u>Name of Claim</u>	<u>Book</u>	<u>Pages Nos.</u>	<u>B.L.M.</u>
H-47A	9018	1216-1217	313541
H-48A	9018	1218-1219	313542
H-49A	9018	1220-1221	313543
H-50A	9018	1222-1223	313544
H-51A	9018	1224-1225	313545
H-52A	9018	1226-1227	313546
H-53A	9018	1228-1229	313547
H-54A	9018	1230-1231	313548
H-55A	9018	1232-1233	313549
H-56A	9018	1234-1235	313550
H-57A	9018	1236-1237	313551
H-58A	9018	1238-1239	313552
H-59A	9018	1240-1241	313553
H-60A	9018	1242-1243	313554
H-61A	9018	1244-1245	313555
H-62A	9018	1246-1247	313556
H-63A	9018	1248-1249	313557
H-64A	9018	1250-1251	313558
H-65A	9018	1252-1253	313559
H-66A	9018	1254-1255	313560
H-67A	9018	1256-1257	313561
H-68A	9018	1258-1259	313562
H-69A	9018	1260-1261	313563
H-70A	9018	1262-1263	313564
H-71A	9018	1264-1265	313565
H-72A	9018	1266-1267	313566
H-73A	9018	1268-1269	313567
H-74A	9018	1270-1271	313568
H-75A	9018	1272-1273	313569
H-76A	9018	1274-1275	313570
H-77A	9018	1276-1277	313571
H-78A	9018	1278-1279	313572
H-79A	9018	1280-1281	313573
H-80A	9018	1282-1283	313574
H-81A	9018	1284-1285	313575
H-82A	9018	1286-1287	313576
H-83A	9018	1288-1289	313577
H-84A	9018	1290-1291	323578
H-85A	9018	1292-1293	313579
H-86A	9018	1294-1295	313580
H-87A	9018	1296-1297	313581
H-88A	9018	1298-1299	313582
H-89A	9018	1300-1301	313583
H-90A	9018	1302-1303	313584
H-91A	9018	1304-1305	313585
H-92A	9018	1306-1307	313586
H-93A	9018	1308-1309	313587
H-94A	9018	1310-1311	313588
H-95A	9018	1312-1313	313589
H-96A	9018	1314-1315	313590

10098 291

RECEIVED  
B.L.M. AZ STATE OFF.  
Aug 10 '95  
9:00 A.M.  
PHOENIX, ARIZONA

<u>Name of Claim</u>	<u>Book</u>	<u>Pages Nos.</u>	<u>B.L.M.</u>
H-97A	9018	1316-1317	313591
H-98A	9018	1318-1319	313592
H-99A	9018	1320-1321	313593
H-100A	9018	1322-1323	313594
H-101A	9018	1324-1325	313595
H-102A	9018	1326-1327	313596
H-103A	9018	1328-1329	313597
H-104A	9018	1330-1331	313598
H-105A	9018	1332-1333	313599
H-106A	9018	1334-1335	313600
H-107A	9018	1336-1337	313601
H-108A	9018	1338-1339	313602
H-109A	9018	1340-1341	313603
H-110A	9018	1342-1243	313604
H-111A	9018	1344-1345	313605
H-112A	9018	1346-1347	313606
H-113A	9018	1348-1349	313607
H-114A	9018	1350-1351	313608
H-115A	9018	1352-1353	313609
H-116A	9018	1354-1355	313610
H-117A	9018	1356-1358	313611
H-118A	9018	1358-1359	313612
H-119A	9018	1360-1361	313613
H-120A	9018	1362-1363	313614
H-121A	9018	1364-1365	313615
H-122A	9018	1366-1367	313616
H-123A	9018	1368-1369	313617
H-124A	9018	1370-1371	313618
H-125A	9018	1372-1373	313619
H-126A	9018	1374-1375	313620
H-127A	9018	1376-1377	313621
H-128A	9018	1378-1379	313622
H-129A	9018	1380-1381	313623
H-130A	9018	1382-1383	313624
H-131A	9018	1384-1385	313625
H-132A	9018	1386-1387	313626
H-133A	9018	1388-1389	313627
H-134A	9018	1390-1391	313628
H-135A	9018	1392-1393	313629
H-136A	9018	1394-1395	313630
H-137A	9018	1396-1397	313631
H-138A	9018	1398-1399	313632
H-139A	9018	1400-1401	313633
H-140A	9018	1402-1403	313634
H-141A	9018	1404-1405	313635
H-142A	9018	1406-1407	313636
H-143A	9018	1408-1409	313637
H-144A	9018	1410-1411	313638
H-145A	9018	1412-1413	313639
H-146A	9018	1414-1415	313640

10098 292

RECEIVED  
B.L.M. AZ STATE OFFICE  
Aug 10 '95  
9:00 A.M.  
PHOENIX, ARIZONA

<u>Name of Claim</u>	<u>Book</u>	<u>Pages Nos.</u>	<u>B.L.M. Serial No.</u>
H-147A	9018	1416-1417	313641
H-148A	9018	1418-1419	313642
H-149A	9018	1420-1421	313643
H-150A	9018	1422-1423	313644
H-151A	9018	1424-1425	313645
H-152A	9018	1426-1427	313646
H-153A	9018	1428-1429	313647
H-154A	9018	1430-1431	313648
H-155A	9018	1432-1433	313649
H-156A	9018	1434-1435	313650
H-157A	9018	1436-1437	313651
H-158A	9018	1438-1439	313652
H-159A	9018	1440-1441	313653
H-160A	9018	1442-1443	313654
H-161A	9018	1444-1445	313655
H-162A	9018	1446-1447	313656
H-163A	9018	1448-1449	313657
H-164A	9018	1450-1451	313658
H-165A	9018	1452-1453	313659
H-166A	9018	1454-1455	313660
H-167A	9018	1456-1457	313661
H-168A	9018	1458-1459	313662
H-169A	9018	1460-1461	313663
H-170A	9018	1462-1463	313664
H-171A	9018	1464-1465	313665
H-177A	9018	1476-1477	313671
H-178A	9018	1478-1479	313672
H-179A	9018	1480-1481	313673
H-180A	9018	1482-1483	313674
H-181A	9018	1484-1485	313675
H-182A	9018	1486-1487	313676
H-183A	9018	1488-1489	313677
H-187A	9018	1490-1491	313678
H-188A	9018	1492-1493	313679
H-189A	9018	1494-1495	313680
H-190A	9018	1496-1497	313681
H-191A	9018	1498-1499	313682
H-192A	9018	1500-1501	313683
H-194A	9018	1502-1503	313684
H-195A	9018	1504-1505	313685
H-196A	9018	1506-1507	313686
H-197A	9018	1508-1509	313687
H-198A	9018	1510-1511	313688
H-199A	9018	1512-1513	313689
Hope 201	9792	2826-2827	330891

45

9:00 A.M.  
PHOENIX, ARIZONA

AUG 10 '95

RECEIVED  
BLM, AZ STATE OFFICE

<u>Name of Claim</u>	<u>Book</u>	<u>Pages Nos.</u>	<u>B.L.M. Serial No.</u>
Hope 201A	9922	1016	330892
Hope 202	9792	2830-2831	330893
Hope 203	9792	2832-2833	330894
Hope 204	9792	2834-2835	330895
Hope 205	9792	2836-2837	330896
Hope 206	9792	2838-2839	330897
Hope 207	9792	2840-2841	330898
Hope 208	9792	2842-2843	330899
Hope 209	9792	2844-2845	330900
Hope 210	9792	2846-2847	330901
Hope 211	9792	2848-2849	330902
Hope 212	9792	2850-2851	330903
Hope 213	9792	2852-2853	330904
Hope 214	9792	2854-2855	330905
Hope 215	9792	2856-2857	330906
Hope 216	9792	2858-2859	330907
Hope 222	9797	2864-2865	330910
Hope 223	9797	2866-2867	330911
Hope 224	9797	2868-2869	330912
Hope 225	9797	2870-2871	330913
Hope 226A	9865	1328-1329	330914
Hope 227A	9865	1330-1331	330915
Hope 228A	9865	1332-1333	330916
Hope 229A	9865	1334-1335	330917
Hope 230	9797	2880-2881	330918
Hope 231	9797	2882-2883	330919
Hope 232	9797	2884-2885	330920
Hope 233	9797	2886-2887	330921
Hope 234	9797	2888-2889	330922
Hope 235	9797	2890-2891	330923
Hope 236	9797	2892-2893	330924
Hope 237	9797	2894-2895	330925
Hope 238	9797	2896-2897	330926
Hope 239	9797	2898-2899	330927
Hope 240	9797	2900-2901	330928
Hope 241	9797	2902-2903	330929
Hope 242	9797	2904-2905	330930
Hope 243	9797	2906-2907	330931
Hope 244	9797	2908-2909	330932
Hope 245	9797	2910-2911	330933
Hope 246	9797	2912-2913	330934
Hope 250	9797	2914-2915	330935
Hope 251	9797	2916-2917	330936
Hope 252	9797	2918-2919	330937
Hope 253	9797	2920-2921	330938
Hope 254	9797	2922-2923	330939
Hope 255	9797	2924-2925	330940
Hope 256	9797	2926-2927	330941

48

RECEIVED  
B.L.M. STATE OFFICE  
Aug 10 '95  
9:00 A.M.  
PHOENIX, ARIZONA



<u>Name of Claim</u>	<u>Book</u>	<u>Pages Nos.</u>	<u>B.L.M. Serial No.</u>
Hope 257	9797	2928-2929	330942
Elk 47 Relocated	9797	2930-2931	330943
H-172B Relocated	9865	1336-1337	331308
H-173B Relocated	9865	1338-1339	331309
H-174B Relocated	9865	1340-1341	331310
H-175B Relocated	9865	1342-1343	331311
H-176B Relocated	9865	1344-1345	331312

All of said mining claims are owned by ASARCO Incorporated the mailing address for which is P O Box 5747, Tucson, Arizona 85703;

Claims are located in Sections 1,2,11,12,13,14,24,25, & 36, T18S, R15E; Sections 5,6,7,8,9,16,17,18,19,20,21,28,29, 30,31, 32 & 33, T18S, R16E; Sections 4,5,6,7,8, & 9, T19S, R16E; and Sections 1 & 2, T19S, R15E; G&SRB&M

875 claims @ \$100 = \$87,500.00

RECEIVED  
 B.L.M. AZ STATE OFFICE  
 Aug 10 '95  
 9:00 A.M.  
 PHOENIX, ARIZONA

UNITED STATES  
DEPARTMENT OF THE INTERIOR  
BUREAU OF LAND MANAGEMENT

RECEIPT AND ACCOUNTING ADVICE

No. 2147469 04

WG/AZ 08/10/95

Subject: CLAIM MAINTENANCE FEE 1996 (875) 2 15 13 87,500.00

Applicant:

ASARCO INC.  
PO BOX 5747  
TUCSON AZ. 85703-0747

Remitter: SAME CK. # 45004664  
520-798-7500

Assignor:

LEASE MANAGEMENT DATA		<input type="checkbox"/> NEW	<input type="checkbox"/> UPDATE	<input type="checkbox"/> PAYMENT	ORIGINAL SERIAL NO.			ASG.	TYPE	ST.	CTY.	FUND SYMBOL	ACRES/UNITS	RATE
AMC 2196, ET AL														

	25365											27459	99789-99823	
	25367											27461	117293-117301	
2196-2204	25369											27465-27476	117304-117306	
2211	25371											27478	129394	
13284	25373											27480	303950-303981	
13286	25375											27482	313532-313666	
13288-13319	25377											27513-27532	313671-313689	
14972-14982	25379-25390											28871	330891-330904	
15002-15033	25662											36021	331308-331312	SR
25210-25238	25664											36025-36032		
25243-25265	25666											36034		
25268-25312	25668											36036-36070	330910-330941	
25349	25670											36073-36078		
25351	25692-25712											36081-36084		
25353	25714											36086-36138		
25355	25716											46740-46815		
25357	25718											47482-47491		
25361	25720											47512-47527		
25363	25722-25741											62785-62787		
14984-14989	27423-27428											64123-64126		
	27451-27453											64131-64138		
	27455											66835-66838		
	27457											74390-74418		
												75181-75186		
												95315		

Form 1370-41  
(March 1984)

UNITED STATES  
DEPARTMENT OF THE INTERIOR  
BUREAU OF LAND MANAGEMENT

RECEIPT AND ACCOUNTING ADVICE

NO. **2147469** 04

WG/AZ 08/10/95

Subject: CLAIM MAINTENANCE FEE 1996 (875)

2 15 13 87,500.00

Applicant:

ASARCO INC.  
PO BOX 5747  
TUCSON AZ. 85703-0747

Remitter: SAME CK. # 45004664  
520-798-7500

Assignor:

LEASE MANAGEMENT DATA										
<input type="checkbox"/> NEW <input type="checkbox"/> UPDATE <input type="checkbox"/> PAYMENT										
ORIGINAL SERIAL NO.	ASG.	TYPE	ST.	CTY.	FUND SYMBOL			ACRES/UNITS	RATE	
AMC 2196, ET AL										
AMOUNT	ANV. DATE	EXP. DATE	BILL CYC.	S/C	DISTRICT	NEXT BILL	MISC. DATA	U of M	ACTUAL UNITS	
ASSIGNMENT SERIAL NO.	ASG.	TYPE	ST.	CTY.	FUND SYMBOL			ACRES/UNITS	RATE	
AMOUNT	ANV. DATE	EXP. DATE	BILL CYC.	S/C	DISTRICT	NEXT BILL	MISC. DATA	U of M	ACTUAL UNITS	

APPLY REMITTANCE			
ACTION	FUND SYMBOL	CTY.	AMOUNT
FILING FEE			
RENTAL			
UNEARNED			
REFUND			
TOTAL			
AMOUNT DUE			

Remarks:

BY:

DATE:

- Lease in Escrow?
- KGS?
- Auto Escalates?
- Auto Renew?

- Of Interest?
- Operating Rights?
- Operator
- Bond Filed?

FOR MMS USE ONLY

BILLEE		FOREST REFUGE
NUMBER		
OCS SECTION		
CODE		

# ASARCO

Copper Operations  
Tucson Office

August 26, 1994

REVISED

CERTIFIED MAIL  
RETURN RECEIPT REQUESTED

Bureau of Land Management  
Arizona State Office  
Mining Claims Section  
P. O. Box 16563  
Phoenix, AZ 85011

Gentlemen:

Mining Claim Annual Maintenance Fee  
Helvetia Project (881 Claims)  
Pima County, Arizona

This will serve as notice that the owner of the claims/sites intends to continue to hold them as listed and described in Exhibit A.

The annual maintenance fee of \$100.00 for each mining claim and mill site as required under Public Law 103-66 of August 10, 1993, 107 stat. 312 for fiscal year 1995, was mailed to the State Office of the BLM in the form of two checks in the amount of \$87,600.00 and \$500.00 totaling \$88,100.00 for the claims/sites listed in Exhibit A.

Owner: ASARCO Incorporated  
P O Box 5747  
Tucson, AZ 85703

Please return the proof of payment receipt to the owner, Attn: M. A. Miller.



Mark Miller  
Land Manager

MAM/kh

Encls.

9:00 A.M.  
PHOENIX, ARIZONA

AUG 26 1994

RECEIVED  
BLM ARIZONA OFFICE

*AMC*

**EXHIBIT A  
FOR YEAR ENDING  
SEPTEMBER 1, 1994**

The following contiguous group of unpatented mining claims are situated in the Helvetia Mining District, Pima County, Arizona. The Location Notices of which are of record in the office of the County Recorder of Pima County, Arizona, and the Bureau of Land Management serial numbers are filed at Phoenix Arizona.

<u>Name of Claim</u>	<u>2194</u> <u>13284</u>	<u>Book</u>	<u>Pages Nos.</u>	<u>B.L.M.</u> <u>Serial No.</u>
Santa Rita Fraction	14972	2148	510	AMC 2196
Santa Rita Fraction/Amended	15000	5436	803	
Cushing Fraction	25210	2022	344	2197
Cushing Fraction/Amended	27423	5436	805	
York Fraction	28871	2022	340	2198
York Fraction/Amended	35995	5436	804	
Travis #1	46740	1983	253	2199
Travis #1/Second Amended	47449	5436	806	
Jim	62779	995	391	2200
Jim/Amended	64123	5436	802	
Isle Royal Fraction	74390	2054	188	2201
Isle Royal Fraction/Amended	75181	5436	808	
Indian Club Fraction	95314	2054	187	2202
Indian Club Fraction/Amended	99789	5436	809	
Pilot Fraction	117279	2051	261	2203
Pilot Fraction/Amended	303950	5436	810	
A.O.T. Fraction	313532	2054	186	2204
A.O.T. Fraction/Amended	330891	5436	811	
Malachite Fraction	331308	2110	263	2211
Malachite Fraction/Amended	JB	5436	807	
MAX 121 B/Relocation		5609	574	13284
MAX 123 B/Relocation		5609	576	13286
MAX 125 B/Relocation		5609	578	13288
MAX 126 B/Relocation		5609	579	13289
MAX 127 B/Relocation		5609	580	13290
MAX 128 B/Relocation		5609	581	13291
MAX 129 B/Relocation		5609	582	13292
MAX 129 B/Amended		6126	1202-1203	
MAX 130 B/Relocation		5609	583	13293
MAX 131 B/Relocation		5609	584	13294
MAX 132 B/Relocation		5609	585	13295
MAX 133 B/Relocation		5609	586	13296
MAX 134 B/Relocation		5609	587	13297
MAX 135 B/Relocation		5609	588	13298
MAX 136 B/Relocation		5609	589	13299
MAX 137 B/Relocation		5609	590	13300
MAX 138 B/Relocation		5609	591	13301
MAX 139 B/Relocation		5609	592	13302
MAX 140 B/Relocation		5609	593	13303
MAX 141 B/Relocation		5609	594	13304
MAX 142 B/Relocation		5609	595	13305
MAX 143 B/Relocation		5609	596	13306
MAX 144 B/Relocation		5609	597	13307

PHOENIX, ARIZONA  
 COUNTY RECORDER  
 9-28-94

9-28-94-JB  
**ENTERED IN COMPUTER**

95 maintenance fee 10/11/94 JUM

AMC 13284

Page 2

14972  
15000

B.L.M.  
Serial No.

<u>Name of Claim</u>	<u>Book</u>	<u>Pages Nos.</u>	<u>Serial No.</u>
MAX 145 B/Relocation	5609	598	13308
MAX 146 B/Relocation	5609	599	13309
MAX 147 B/Relocation	5609	600	13310
MAX 148 B/Relocation	5609	601	13311
MAX 149 B/Relocation	5609	602	13312
MAX 150 B/Relocation	5609	603	13313
MAX 150 B/Amended	7073	604-605	
MAX 151 B/Relocation	5609	604	13314
MAX 152 B/Relocaton	5609	605	13315
MAX 152 B/Amended	7073	606-607	
MAX 153 B/Relocation	5609	606	13316
MAX 154 B/Relocation	5609	607	13317
MAX 154 B/Relocation	7073	608-609	
MAX 155 B/Relocation	5609	608	13318
MAX 156 B/Relocation	5609	609	13319
MAX 156 B/Amended	7073	610-611	
Rosalind	314	120	14972
Rosalind/Amended	1062	539	
Michael M.	314	117	14973
Michael M./Amended	1062	540	
Lydia J.	314	119	14974
Lydia J./Amended	1062	541	
Ida D.	314	118	14975
Ida D./Amended	1062	542	
D & D #1	759	202	14976
D & D #1/Amended	1062	543	
D & D #2	759	201	14977
D & D II/Amended	1062	544	
El Frijoli	300	277	14978
Frijoli/Amended	1062	545	
Frijoli II	1062	546	14979
Frijoli III	1062	547	14980
Frijo IV	1062	548	14981
Frijoli V	1062	549	14982
Frijoli VII	1062	551	14984
Frijoli VIII	1062	552	14985
Frijoli IX	1062	553	14986
Frijoli X	1070	494	14987
Frijoli XI	1454	349	14988
Frijoli XI Extension	1454	350	14989
Deering Springs No. 2 A/Relocation	5636	741	15002
Deering Springs No. 4 A/Relocation	5636	742	15003
Deering Springs No. 6 A/Relocation	5636	743	15004
Deering Springs No. 8 A/Relocation	5636	744	15005
Deering Springs No. 10 A/Relocation	5636	745	15006
Deering Springs No. 12 A/Relocation	5636	746	15007
Deering springs No. 14 A/Relocation	5636	747	15008
Deering Springs No. 15 A/Relocation	5636	748	15009
Deering Springs No. 16 A/Relocaton	5636	749	15010
Deering Springs No. 17 A/Relocation	5636	750	15011

9:00 A.M.  
PHOENIX, ARIZONA

RECEIVED  
BUREAU OF LAND MANAGEMENT  
APR 22 1991

RECEIVED  
 B.L.M. AZ STATE OFFICE  
 Aug 22 '94  
 5:00 PM  
 PHOENIX, AZ 85003  
 P.L.M.  
 Page 3  
 Serial No.

13000  
 25210

<u>Name of Claim</u>	<u>Book</u>	<u>Pages Nos.</u>	<u>Serial No.</u>
Deering Springs No. 17 A/Amended	6126	1204-1205	
Deering Springs No. 21 A/Relocation	5636	751	15012
Deering Springs No. 22 A/Relocation	5636	752	15013
Deering Springs No. 23 A/Relocation	5636	753	15014
Deering Springs No. 24 A/Relocation	5636	754	15015
Deering Springs No. 25 A/Relocation	5636	755	15016
Deering Springs No. 26 A/Relocation	5636	756	15017
Deering Springs No. 27 A/Relocation	5636	757	15018
Deering Springs No. 28 A/Relocation	5636	758	15019
Deering Springs No. 28 A/Amended	6126	1206-1207	
Deering Springs No. 29 A/Relocation	5636	759	15020
Deering Springs No. 30 A/Relocation	5636	760	15021
Deering Springs No. 31 A/Relocation	5636	761	15022
Deering Springs No. 32 A/Relocation	5636	762	15023
Deering Springs No. 33 A/Relocation	5636	763	15024
Deering Springs No. 34 A/Relocation	5636	764	15025
Deering Springs No. 35 A/Relocation	5636	765	15026
Deering Springs No. 36 A/Relocation	5636	766	15027
Deering Springs No. 37 A/Relocation	5636	767	15028
Deering Springs No. 38 A/Relocation	5636	768	15029
Deering Springs No. 39 A/Relocation	5636	769	15030
Deering Springs No. 42 A/Relocation	5636	770	15031
Deering Springs No. 51 A/Relocation	5636	771	15032
Deering Springs No. 52 A/Relocation	5636	772	15033
Kid 1	3368	529	25210
Kid 2	3368	530	25211
Kid 3	3368	531	25212
Kid 4	3368	532	25213
Kid 5	3368	533	25214
Kid 6	3368	534	25215
Kid 7	3368	535	25216
Kid 8	3368	537	25217
Kid 9	3368	536	25218
Kid 10	3368	538	25219
Kid 11	3368	539	25220
Kid 12	3368	540	25221
Kid 13	3368	541	25222
Kid 14	3368	542	25223
Kid 15	3368	543	25224
Kid 16	3368	544	25225
Kid 17	3368	545	25226
Kid 18	3368	546	25227
Kid 19	3368	547	25228
Kid 20	3368	548	25229
Kid 21	3368	549	25230
Kid 22	3368	550	25231

AA

44

RECEIVED  
 B.L.M. AZ STATE OFFICE  
 AUG 22 1994  
 9:00 AM  
 PHOENIX, ARIZONA  
 Page 4

B.L.M. 25210  
 Serial No.

<u>Name of Claim</u>	<u>Book</u>	<u>Pages Nos.</u>	<u>Serial No.</u>
Kid 23	3368	551	25232
Kid 24	3368	552	25233
Kid 25	3368	553	25234
Kid 26	3368	554	25235
Kid 27	3368	555	25236
Kid 28	3368	556	25237
Kid 29	3368	557	25238
Kid 29/Amended	6216	1001-1002	
Kid 34	3368	562	25243
Kid 35	3368	563	25244
Kid 36	3368	564	25245
Kid 37	3368	565	25246
Kid 38	3368	566	25247
Kid 39	3368	567	25248
Kid 40	3368	568	25249
Kid 41	3368	569	25250
Kid 42	3368	570	25251
Kid 43	3368	571	25252
Kid 44	3368	572	25253
Kid 45	3368	573	25254
Kid 46	3368	574	25255
Kid 46/Amended	6216	1003-1004	
Kid 47	3368	575	25256
Kid 47/Amended	6216	1005-1006	
Wasp 52	3786	52	25257
Wasp 52/Amended	6216	955-956	
Wasp 53	3786	53	25258
Wasp 53/Amended	6216	957-958	
Wasp 54	3786	54	25259
Wasp 55	3786	55	25260
Wasp 56	3786	56	25261
Wasp 57	3786	57	25262
Wasp 58	3786	58	25263
Wasp 58/Amended	3842	133	
Wasp 60	3786	59	25264
Wasp 60/Amended	6216	959-960	
Wasp 61	3786	60	25265
Wasp 61/Amended	6216	961-962	
Wasp 101	3786	63	25268
Wasp 102	3786	64	25269
Wasp 103	3786	65	25270
Wasp 104	3786	66	25271
Wasp 105	3786	67	25272
Wasp 106	3786	68	25273
Wasp 107	3786	69	25274



25210

PHOENIX, ARIZONA  
9:00 AM

RECEIVED  
AUG 22 1951  
Page 5

<u>Name of Claim</u>	<u>Book</u>	<u>Pages Nos.</u>	<u>B.L.M. Serial No.</u>
Wasp 111	3786	70	25275
Wasp 112	3786	71	25276
Wasp 113	3786	72	25277
Wasp 114	3786	73	25278
Wasp 115	3786	74	25279
Wasp 116	3786	75	25280
Wasp 117	3786	76	25281
Wasp 118	3786	77	25282
Wasp 119	3786	78	25283
Wasp 120	3786	79	25284
Wasp 121	3786	80	25285
Wasp 122	3786	81	25286
Wasp 123	3786	82	25287
Wasp 124	3786	83	25288
Wasp 125	3786	84	25289
Wasp 126	3786	85	25290
Wasp 127	3786	86	25291
Wasp 128	3786	87	25292
Wasp 129	3786	88	25293
Wasp 130	3786	89	25294
Wasp 201	3786	90	25295
Wasp 202	3786	91	25296
Wasp 203	3786	92	25297
Wasp 204	3786	93	25298
Wasp 205	3786	94	25299
Wasp 206	3786	95	25300
Wasp 207	3786	96	25301
Wasp 208	3786	97	25302
Wasp 209	3786	98	25303
Wasp 210	3786	99	25304
Wasp 211	3786	100	25305
Wasp 212	3786	101	25306
Wasp 213	3786	102	25307
Wasp 214	3786	103	25308
Wasp 215	3786	104	25309
Wasp 216	3786	105	25310
Wasp 217	3786	106	25311
Wasp 218	3786	107	25312
Wasp 313	3786	144	25349
Wasp 315	3786	146	25351
Wasp 317	3786	148	25353
Wasp 319	3786	150	25355
Wasp 319/Amended	6216	975-976	
Wasp 321	3786	152	25357
Wasp 321/Amended	6216	977-978	
Wasp 323	3786	154	25359
Wasp 323/Amended	6216	979-980	
Wasp 325	3786	156	25361
Wasp 325/Amended	6216	981-982	

25210

PIOENIX, ARIZONA  
SUCO ARIZONA

RECEIVED  
BUREAU OF LAND MANAGEMENT  
Aug 22 1994  
Page 6

<u>Name of Claim</u>	<u>Book</u>	<u>Pages Nos.</u>	<u>B.L.M. Serial No.</u>
Wasp 327	3786	158	25363
Wasp 327/Amended	6116	983-984	
Wasp 329	3786	160	25365
Wasp 329/Amended	6216	985-986	
Wasp 331	3786	162	25367
Wasp 331/Amended	6216	987-988	
Wasp 333	3786	164	25369
Wasp 333/Amended	6216	989-990	
Wasp 335	3786	166	25371
Wasp 335/Amended	6216	991-992	
Wasp 337	3786	168	25373
Wasp 337/Amended	6216	993-994	
Wasp 339	3786	170	25375
Wasp 339/Amended	6216	995-996	
Wasp 341	3786	172	25377
Wasp 343	3786	174	25379
Wasp 344	3786	175	25380
Wasp 345	3786	176	25381
Wasp 346	3786	177	25382
Wasp 347	3786	178	25383
Wasp 348	3786	179	25384
Wasp 349	3786	180	25385
Wasp 350	3786	181	25386
Wasp 351	3786	182	25387
Wasp 352	3786	183	25388
Wasp 353	3786	184	25389
Wasp 354	3786	185	25390
Max 41	4792	584	25662
Max 43	4792	586	25664
Max 45	4792	588	25666
Max 47	4792	590	25668
Max 49	4792	592	25670
Max 71	4792	614	25692
Max 72	4792	615	25693
Max 73	4792	616	25694
Max 74	4792	617	25695
Max 75	4792	618	25696
Max 76	4792	619	25697
Max 77	4792	620	25698
Max 78	4792	621	25699
Max 79	4792	622	25700
Max 80	4792	623	25701
Max 81	4792	624	25702
Max 82	4792	625	25703
Max 83	4792	626	25704
Max 84	4792	627	25705
Max 85	4792	628	25706
Max 86	4792	629	25707

25210  
27423

900 AM  
PHOENIX, ARIZONA

REC'D  
AUG 22 1951  
B.L.M.  
SERIAL NO. 7

<u>Name of Claim</u>	<u>Book</u>	<u>Pages Nos.</u>	<u>Serial No.</u>
Max 87	4792	630	25708
Max 88	4792	631	25709
Max 89	4792	632	25710
Max 90	4792	633	25711
Max 91	4792	634	25712
Max 93	4792	636	25714
Max 95	4792	638	25716
Max 97	4792	640	25718
Max 99	4792	642	25720
Max 101	4792	644	25722
Max 102	4792	645	25723
Max 103	4792	646	25724
Max 104	4792	647	25725
Max 105	4792	648	25726
Max 106	4792	649	25727
Max 107	4792	650	25728
Max 108	4792	651	25729
Max 109	4792	652	25730
Max 110	4792	653	25731
Max 111	4792	654	25732
Max 112	4792	655	25733
Max 113	4792	656	25734
Max 114	4792	657	25735
Max 115	4792	658	25736
Max 116	4792	659	25737
Max 117	4792	660	25738
Max 118	4792	661	25739
Max 119	4792	662	25740
Max 120	4792	663	25741
Elk 1	3368	576	27423
Elk 2	3368	577	27424
Elk 3	3368	578	27425
Elk 4	3368	579	27426
Elk 5	3368	580	27427
Elk 6	3368	581	27428
Elk 35	3368	610	27451
Elk 35/Amended	6121	1273-1274	
Elk 36	3368	611	27452
Elk 37	3368	612	27453
Elk 39	3368	614	27455
Elk 41	3368	616	27457
Elk 43	3368	618	27459
Elk 45	3368	620	27461
Elk 47	3368	622	27463
Elk 70	3368	645	27465
Elk 71	3368	646	27466
Elk 72	3368	647	27467
Elk 73	3368	648	27468

35995  
27423  
28871

PHOENIX, ARIZONA  
9:00 A.M.

RECEIVED  
L.M. ALPERT OFFICE  
AUG 27 1991

<u>Name of Claim</u>	<u>Book</u>	<u>Pages Nos.</u>	<u>B.L.M. Serial No.</u>
Elk 74	3368	649	27469
Elk 75	3368	650	27470
Elk 76	3368	651	27471
Elk 77	3368	652	27472
Elk 78	3368	653	27473
Elk 79	3368	654	27474
Elk 80	3368	655	27475
Elk 81	3368	656	27476
Elk 83	3368	658	27478
Elk 85	3368	660	27480
Elk 87	3368	662	27482
Alpine #5	2221	495	27513
Alpine #5/Amended	6121	1283-1284	
Alpine #6	2221	496	27514
Alpine #6/Amended	6121	1285-1286	
Alpine #7	2221	497	27515
Alpine #7/Amended	6121	1287-1288	
Alpine #8	2221	498	27516
Alpine #8/Amended	6121	1289-1290	
Alpine #9	2221	499	27517
Alpine #9/Amended	6121	1291-1292	
Alpine #10	2221	500	27518
Alpine #10/Amended	6121	1293-1294	
Alpine #11	2221	501	27519
Alpine #11/Amended	6121	1295-1296	
Alpine #12	2221	502	27520
Alpine #12/Amended	6121	1297-1298	
Alpine #13	2221	503	27521
Alpine #14	2221	504	27522
Alpine #15	2221	505	27523
Alpine #16	2221	506	27524
Alpine #17	2221	507	27525
Alpine #18	2221	508	27526
Alpine #19	2230	138	27527
Alpine #20	2230	139	27528
Alpine #21	2230	140	27529
Alpine #22	2230	141	27530
Alpine #23	2230	142	27531
Alpine #24	2230	143	27532
Santa Rita Wedge	5901	1379	28871
Buzzard No. 5	2089	294	36021
Shadow #4	2827	66	36025
John 1	3934	508	36026
John 2	3934	509	36027
Flying Dutchman No. 2	2089	295	36028
Flying Dutchman No. 3	2089	296	36029
Flying Dutchman No. 4	2089	297	36030

35995

RECEIVED  
B.L.M. STATE  
AUG 27 1965  
B.L.M.  
SERIAL NO.  
Page 9  
PHOENIX, ARIZONA

<u>Name of Claim</u>	<u>Book</u>	<u>Pages Nos.</u>	<u>Serial No.</u>
Flying Dutchman No. 5	2089	298	36031
Flying Dutchman No. 6	2089	299	36032
Flying Dutchman No. 6/Amended	6121	1267-1268	
Black Bess No. 2	2089	290	36034
K.W.L.	2078	442	36036
G.E.J.	2078	443	36037
R.F.E.	2078	444	36038
R.C.M.	2078	445	36039
Sycamore #1	2078	445	36040
Sycamore #2	2078	447	36041
Sycamore #3	2078	448	36042
Sycamore #4	2078	449	36043
Sycamore #4/Amended	6121	1299-1300	
Sycamore #5	2078	450	36044
Sycamore #5/Amended	6121	1301-1302	
Sycamore #6	2078	451	36045
Sycamore #6/Amended	6121	1303-1304	
Sycamore #7	2078	452	36046
Sycamore #7/Amended	6121	1305-1306	
Sycamore #8	2078	453	36047
Sycamore #8/Amended	6121	1307-1308	
Sycamore #9	2078	454	36048
Sycamore #10	2078	455	36049
Sycamore #11	2078	456	36050
Sycamore #12	2078	457	36051
Naragansett Extension #1	937	372	36052
Naragansett Extension #2	937	373	36053
Naragansett Extension #3	937	374	36054
Naragansett Extension #4	937	375	36055
Naragansett Extension #5	937	376	36056
Naragansett Extension #6	937	377	36057
Naragansett Extension #7	937	378	36058
Naragansett Extension #8	937	379	36059
Naragansett Extension #9	2020	358	36060
Schwab Extension #1 North	1271	92	36061
Rocky 1	3726	117	36062
Amole No. 2	2051	262	36063
Falls No. 2	2051	263	36064
Falls No. 3	2110	267	36065
Falls No. 4	2110	268	36066
Perry No. 1	2112	11	36067
Perry #2	2112	12	36068
Perry #3	2112	13	36069
Perry #4	2112	14	36070
Perry #7	2112	17	36073
Perry #8	2112	18	36074
Perry #9	2112	19	36075
Perry #10	2112	20	36076

35995

PHOENIX, ARIZONA

RECEIVED  
B.L.M.  
AUG 17 1967

<u>Name of Claim</u>	<u>Book</u>	<u>Pages Nos.</u>	<u>Serial No.</u>
Perry #11	2112	21	36077
Perry #12	2112	22	36078
Perry #15	2112	25	36081
Perry #15/Amended	2139	441	
Perry #16	2112	26	36082
Perry #17	2112	27	36083
Perry #18	2112	28	36084
Perry #18/Amended	2139	442	
Gunsite 1-A	1980	353	36086
Gunsite No. 2	1941	339	36087
Gunsite No. 2/Amended	1980	354	
Gunsite No. 3	1941	340	36088
Gunsite No. 4	1941	341	36089
Gunsite 5A	2022	341	36090
Gunsite 6-B	2110	264	36091
Gunsite No. 7	1941	344	36092
Gunsite 7A	2411	174	36093
Gunsite No. 8	1941	345	36094
Gunsite No. 9	1941	346	36095
Gunsite No. 10	1941	347	36096
Gunsite No. 11	1941	348	36097
Gunsite No. 12	1941	349	36098
Gunsite No. 13	1941	350	36099
Gunsite No. 14	1941	351	36100
Gunsite No. 15	1941	352	36101
Gunsite No. 16	1941	353	36102
Gunsite No. 17	1941	354	36103
Gunsite No. 18	1941	355	36104
Gunsite No. 19	1941	356	36105
Gunsite No. 20	1941	357	36106
Gunsite No. 21	1941	358	36107
Gunsite No. 22	1941	359	36108
Gunsight No. 23	1941	359	36109
Gunsight No. 23/Amended	2022	343	
Gunsite No. 24	1943	14	36110
Gunsite No. 24/Amended	1980	355	
Gunsite No. 25	1943	15	36111
Gunsite No. 26	1943	16	36112
Gunsite No. 27	1943	13	36113
Gunsight No. 28	1967	325	36114
Gunsight No. 29	1967	326	36115
Gunsight No. 30	1967	327	36116
Gunsight No. 31	1967	328	36117
Gunsight No. 32	1967	329	36118
Gunsight No. 33	1967	330	36119
Gunsight No. 34	1967	331	36120
Gunsight No. 35	1967	332	36121
Gunsight No. 36	1967	333	36122
Gunsight No. 37	1967	334	36123

300  
HOENIX, ARIZONA

35993  
46740

<u>Name of Claim</u>	<u>Book</u>	<u>Pages Nos.</u>	<u>B.L.M. Serial No.</u>
Gunsight No. 38	1967	335	36124
Gunsight No. 39	1967	336	36125
Gunsight No. 40	1967	337	36126
Gunsight No. 41	1967	338	36127
Gunsight No. 42	1967	339	36128
Gunsight No. 43	1967	340	36129
Gunsight 44	1994	152	36130
Gunsight 44/Amended	6420	1007-1008	
Gunsight #45	1994	153	36131
Gunsight #45/Amended	6420	1009-1010	
Gunsight #46	1994	154	36132
Gunsight #47	1994	155	36133
Gunsight #48	1994	156	36134
Gunsight #49	1994	157	36135
Gunsight #50	1994	158	36136
Gunsight #50/Amended	2078	464	
Williams Folly	5406	878	36137
Williams Folly #2	5406	879	36138
Santa Rita #1	2148	520	46740
Santa Rita #2	2148	521	46741
Santa Rita #3	2148	522	46742
Santa Rita #4	2148	523	46743
Santa Rita #5	2148	524	46744
Santa Rita #6	2148	525	46745
Santa Rita #7	2148	526	46746
Santa Rita #8A	2170	436	46747
Santa Rita #9	2148	528	46748
Santa Rita #10	2148	529	46749
Santa Rita #11	2148	530	46750
Santa Rita #12	2148	531	46751
Santa Rita #13	2148	532	46752
Santa Rita #14	2148	533	46753
Santa Rita #15	2148	534	46754
Santa Rita #16	2148	535	46755
Santa Rita #17	2148	536	46756
Santa Rita #18	2148	537	46757
Santa Rita #19	2148	538	46758
Santa Rita #20	2148	539	46759
Santa Rita #21	2148	540	46760
Santa Rita #22	2148	541	46761
Santa Rita #23	2148	542	46762
Santa Rita #24	2148	543	46763
Santa Rita #25	2148	544	46764
Santa Rita #26	2148	545	46765
Santa Rita #27	2148	546	46766
Santa Rita #28	2148	547	46767
Santa Rita #29	2148	548	46768
Santa Rita #30	2148	549	46769
Santa Rita #31	2148	550	46770

Page 11

300  
HOENIX, ARIZONA

Aug 22 1994

AC  
HOENIX, ARIZONA

46740

RECEIVED  
B.L.M.  
AUG 22 1991

<u>Name of Claim</u>	<u>Book</u>	<u>Pages Nos.</u>	<u>B.L.M. Serial No.</u>
Catalina #1	2148	518	46771
Catalina #2	2148	517	46772
Catalina #3	2148	516	46773
Catalina #4	2148	515	46774
Catalina #5A	2170	437	46775
Catalina #6A	2170	435	46776
Catalina #7	2148	512	46777
Catalina #8	2148	511	46778
Fred Bennett	936	425	46779
Fred Bennett	712	107	46780
Fred Bennett/Amended	2110	262	
Rosemont #9	936	424	46781
Rosemont #9/Amended	2078	466	
Rosemont #11	936	420	46782
Rosemont #11-A	2078	458	46783
Rosemont #12	936	431	46784
Rosemont #12/Amended	2078	467	
Rosemont #13	936	434	46785
Rosemont #13/Amended	2078	468	
Rosemont #15	936	429	46786
Rosemont #15/Amended	2078	469	
Rosemont #16	936	430	46787
Rosemont # 16/Amended	2078	470	
Rosemont #17	936	432	46788
Rosemont #17/Amended	2078	471	
Rosemont #18	936	433	46789
Rosemont #18/Amended	2078	472	
Rosemont #21	964	202	46790
Rosemont #21/Amended	2078	473	
Fred Bennett Fraction	2022	338	46791
Last Chance No. 1/Relocation	2929	207	46792
Last Chance No. 2/Relocation	2929	208	46793
Last Chance No. 3/Relocation	2929	209	46794
Merchant (Mine)	DD	284	46795
Cave	NN	555	46796
Tailor	NN	556	46797
Wedge	821	393	46798
Wedge No. 2	897	182	46799
Strip	821	391	46800
Cuba Fraction	2022	342	46801
Patrick Henry Fraction/Relocaton	3486	103	46802
R. G. Ingersoll Fraction	2110	265	46803
Daylight Fraction	2110	266	46804
Travis #2	1983	254	46805
Travis #2/Amended	2078	465	
Travis #3	1983	255	46806
Travis #4	1983	256	46807
Travis #4/Amended	2170	455	
Travis #5	1983	257	46808

RECEIVED  
B.L.M.  
AUG 22 1991  
PHOENIX, ARIZONA  
9:00 A.M.



46740 47449  
62779  
64123

<u>Name of Claim</u>	<u>Book</u>	<u>Pages Nos.</u>	<u>Serial No.</u>
Travis #6	1983	258	46809
Art	1009	441	46810
Art/Amended	2078	459	
Al	1009	442	46811
Al/Amended	2078	460	
Sam	1009	439	46812
Sam/Amended	2078	461	
Fred	1009	440	46813
Fred/Amended	2078	462	
Bert	1009	443	46814
Bert/Amended	2078	463	
Bob	995	393	46815
Canyon No. 34	6048	1225-26	47482
Canyon No. 35	6048	1227-28	47483
Canyon No. 36	6048	1229-30	47484
Canyon No. 37	6048	1231-32	47485
Canyon No. 38	6048	1233-34	47486
Canyon No. 39	6048	1235-36	47487
Canyon No. 40	6048	1237-38	47488
Canyon No. 41	6048	1239-40	47489
Canyon No. 42	6048	1241-42	47490
Canyon No. 43	6048	1243-44	47491
Canyon No. 64	6048	1285-86	47512
Canyon No. 65	6048	1287-88	47513
Canyon No. 66	6048	1289-90	47514
Canyon No. 67	6048	1291-92	47515
Canyon No. 68	6048	1293-94	47516
Canyon No. 69	6048	1295-96	47517
Canyon No. 70	6048	1297-98	47518
Canyon No. 71	6048	1299-1300	47519
Canyon No. 72	6048	1301-02	47520
Canyon No. 73	6048	1303-04	47521
Canyon No. 74	6048	1305-06	47522
Canyon No. 75	6048	1307-08	47523
Canyon No. 76	6048	1309-10	47524
Canyon No. 77	6048	1311-12	47525
Canyon No. 78	6048	1313-14	47526
Canyon No. 79	6048	1315-16	47527
Telemeter Fraction	2075	381	62785
Telemeter Fraction/Amended	5013	166	
West End Fraction	2075	383	62786
West End Fraction/Amended	5013	164	
Hattie Fraction	2075	382	62787
Hattie Fraction/Amended	5013	165	
Cactus	6104	1251-52	64123
Travis #7	6104	1253-54	64124
Fox #1	2705	63	64125
Fox #1 Amended	6104	1255-56	
Fox #2	2705	64	64126
Fox #2/Amended	6104	1257-58	

B.L.M.

PHOENIX, ARIZ.  
REC'D  
AUG 22 1950

page  
14?  
70

<u>Name of Claim</u>	<u>Book</u>	<u>Pages Nos.</u>	<u>Serial No.</u>
Fox #7	2705	69	64131
Fox #7/Amended	6104	1267-68	
Fox #13	2705	75	64133
Fox #13/Amended	6104	1271-72	
Cloud Rest	SS	511	64134
Cloud Rest/Amended	6104	1273-74	
Big Windy	5406	876	64135
Big Windy Fraction	5406	877	64136
Blue Wing	SS	581	64137
Cloud Rest No. 1	B-B-B	277	64138
Cloud Rest No. 1/Amended	6104	1275-76	
Kent #1 Long John	1936	245	66835
Kent #2 Patricia C.	1936	246	66836
Kent #3 Little Joe	1936	247	66837
Belle of Rosemont	2571	125	66838
Belle of Rosemont/Amended	6216	999-1000	
John	995	395	74390
Joe	995	396	74391
Ben	995	392	74392
Pete	995	394	74393
Adolph Lewisohn	710	346	74394
Adolph Lewisohn	936	419	74395
Rosemont	710	347	74396
Rosemont	936	418	74397
Albert Steinfeld	710	348	74398
Albert Steinfeld	936	427	74399
Hugh Young	712	108	74400
Hugh Young	936	422	74401
Ethel	712	109	74402
Albert	712	110	74403
Rosemont #1	908	504	74404
Rosemont #2	908	501	74405
Rosemont #3	908	503	74406
Rosemont #4	908	499	74407
Rosemont #7	936	421	74408
Rosemont #8	936	423	74409
Rosemont #14	936	428	74410
Rosemont #19	964	200	74411
Rosemont #20	964	201	74412
Rosemont #20	908	500	74413
Rosemont #22	964	203	74414
Rosemont #23	908	497	74415
Rosemont #24	908	498	74416
Rosemont #25	908	502	74417
RX	936	426	74418
Flying Dutchman #7A	6121	1269-70	75181
Blue Point No. 2A	6121	1271-72	75182
Alpine #1A	6121	1275-76	75183
Alpine #2A	6121	1277-78	75184
Alpine #3A	6121	1279-80	75185

64123  
1267-68  
75  
1271-72  
511  
1273-74  
876  
877  
581  
277  
1275-76  
245  
246  
247  
125  
999-1000  
395  
396  
392  
394  
346  
419  
347  
418  
348  
427  
108  
422  
109  
110  
504  
501  
503  
499  
421  
423  
428  
200  
201  
500  
203  
497  
498  
502  
426

PHOENIX, ARIZONA

RECEIVED  
AUG 27 1941

<u>Name of Claim</u>	<u>Book</u>	<u>Pages Nos.</u>	<u>B.L.M. Serial No.</u>
Alpine #4A	6121	1281-82	75186
Frijole VI A	6159	1135-36	95315
Falcon #1A	6216	899-900	99789
Falcon #2A	6216	901-902	99790
Falcon #3A	6216	903-904	99791
Falcon #4A	6216	905-906	99792
Falcon #5A	6216	907-908	99793
Falcon #6A	6216	908-910	99794
Falcon #7A	6216	911-912	99795
Falcon #8A	6216	913-914	99796
Falcon #9A	6216	915-916	99797
Falcon #10A	6216	917-918	99798
Falcon #11A	6216	919-920	99799
Falcon #12A	6216	921-922	99800
Falcon #13A	6216	923-924	99801
Falcon #14A	6216	925-926	99802
Falcon #15A	6216	927-928	99803
Falcon #16A	6216	929-930	99804
Falcon #17A	6216	931-932	99805
Falcon #18A	6216	933-934	99806
Falcon #19A	6216	935-936	99807
Falcon #20A	6216	937-938	99808
Falcon #21A	6216	939-490	99809
Falcon #22A	6216	941-942	99810
Falcon #27A	6216	943-944	99811
Falcon #28A	6216	945-946	99812
Falcon #29A	6216	947-948	99813
Falcon #30A	6216	949-950	99814
Falcon #31A	6216	951-952	99815
Falcon #32A	6216	953-954	99816
Wasp #62A	6216	963-964	99817
Wasp #63A	6216	965-966	99818
Wasp #219A	6216	967-968	99819
Wasp #220A	6216	969-970	99820
Wasp #221A	6216	971-972	99821
Wasp #222A	6216	973-974	99822
Tecky	6216	997-998	99823
MIA 1 A	6420	1011-13	117293
MIA 2 A	6420	1014-16	117294
MIA 3 A	6420	1017-19	117295
MIA 4 A	6420	1020-22	117296
MIA 5 A	6420	1023-25	117297
MIA 6 A	6420	1026-28	117298
MIA 7 A	6420	1029-31	117299
MIA 8 A	6420	1032-34	117300
MIA 9 A	6420	1035-37	117301
MIA 12A	6420	1043-45	117304
MIA 13A	6420	1046-48	117305
MIA 14A	6420	1049-51	117306

Handwritten notes in the right margin:  
 75181  
 95314  
 99789  
 117279

PHOENIX, AR.  
 3:00 PM  
 Aug 21  
 RE  
 BLM/AR

49

49

BILLY C.

303950  
313532

6522

781-782  
Page 16

129394 ✓

B.L.M.

Name of Claim

Book

Pages Nos.

<u>Name of Claim</u>	<u>Book</u>	<u>Pages Nos.</u>	<u>B.L.M.</u>
Hope 1	8776	919-921	303950 ✓
Hope 2	8776	922-924	303951 ✓
Hope 3	8776	925-927	303952 ✓
Hope 4	8776	928-930	303953 ✓
Hope 5	8776	931-933	303954 ✓
Hope 6	8776	934-936	303955 ✓
Hope 7	8776	937-939	303956 ✓
Hope 8	8776	940-942	303957 ✓
Hope 9	8776	943-945	303958 ✓
Hope 10	8776	946-948	303959 ✓
Hope 10-A	8776	949-951	303960 ✓
Hope 11	8776	955-957	303961 ✓
Hope 12	8776	958-960	303962 ✓
Hope 13	8776	961-963	303963 ✓
Hope 14	8776	961-963	303964 ✓ 15
Hope 14/Amended	8808	596-598	
Hope 15	8776	964-966	303965 ✓
Hope 16	8776	967-969	303966 ✓
Hope 17	8776	970-972	303967 ✓
Hope 18	8776	976-978	303968 ✓
Hope 19	8776	976-968	303969 ✓
Hope 20	8776	979-981	303970 ✓
Hope 21	8776	982-984	303971 ✓
Hope 22	8776	985-987	303972 ✓
Hope 23	8808	988-990	303973 ✓ 9
Hope 23/Amended	8808	593-596	
Hope 24	8776	991-993	303974 ✓
Hope 25	8776	994-996	303975 ✓
Hope 26	8776	997-999	303976 ✓
Hope 27	8776	1000-1002	303977 ✓
Hope 28	8776	1003-1005	303978 ✓
Hope 29	8776	1006-1008	303979 ✓
Hope 30	8776	1009-1011	303980 ✓
Hope 31	8776	1012-1014	303981 ✓
Hope 32	8776	1015-1017	303982 ✓ 9
Hope 32/Amended	8808	590-592	
Hope 33	8776	1018-1020	393883 ✓ 303983
Hope 34	8776	1021-1023	303984 ✓
Hope 35	8776	1024-1026	303985 ✓
Hope 36	8776	1027-1029	303986 ✓
Hope 37	8776	1030-1032	303987 ✓
H-38A	9018	1198-1199	313532 ✓
H-39A	9018	1200-1201	313533 ✓
H-40A	9018	1202-1203	313534 ✓
H-41A	9018	1204-1205	313535 ✓
H-42A	9018	1206-1207	313536 ✓
H-43A	9018	1208-1209	313537 ✓
H-44A	9018	1210-1211	313538 ✓
H-45A	9018	1212-1213	313539 ✓ 17

RECORDED  
INDEXED  
AUG 22 1995  
BIRMINGHAM, ALABAMA

4647

47

H-46A

9018  
Page 17

1214-1215

313540 ✓

Name of Claim

Book

Pages Nos.

B.L.M.

313532

H-47A	9018	1216-1217	313541 ✓
H-48A	9018	1218-1219	313542 ✓
H-49A	9018	1220-1221	313543 ✓
H-50A	9018	1222-1223	313544 ✓
H-51A	9018	1224-1225	313545 ✓
H-52A	9018	1226-1227	313546 ✓
H-53A	9018	1228-1229	313547 ✓
H-54A	9018	1230-1231	313548 ✓
H-55A	9018	1232-1233	313549 ✓
H-56A	9018	1234-1235	313550 ✓
H-57A	9018	1236-1237	313551 ✓
H-58A	9018	1238-1239	313552 ✓
H-59A	9018	1240-1241	313553 ✓
H-60A	9018	1242-1243	313554 ✓
H-61A	9018	1244-1245	313555 ✓
H-62A	9018	1246-1247	313556 ✓
H-63A	9018	1248-1249	313557 ✓
H-64A	9018	1250-1251	313558 ✓
H-65A	9018	1252-1253	313559 ✓
H-66A	9018	1254-1255	313560 ✓
H-67A	9018	1256-1257	313561 ✓
H-68A	9018	1258-1259	313562 ✓
H-69A	9018	1260-1261	313563 ✓
H-70A	9018	1262-1263	313564 ✓
H-71A	9018	1264-1265	313565 ✓
H-72A	9018	1266-1267	313566 ✓
H-73A	9018	1268-1269	313567 ✓
H-74A	9018	1270-1271	313568 ✓
H-75A	9018	1272-1273	313569 ✓
H-76A	9018	1274-1275	313570 ✓
H-77A	9018	1276-1277	313571 ✓
H-78A	9018	1278-1279	313572 ✓
H-79A	9018	1280-1281	313573 ✓
H-80A	9018	1282-1283	313574 ✓
H-81A	9018	1284-1285	313575 ✓
H-82A	9018	1286-1287	313576 ✓
H-83A	9018	1288-1289	313577 ✓
H-84A	9018	1290-1291	323578 ✓
H-85A	9018	1292-1293	313579 ✓
H-86A	9018	1294-1295	313580 ✓
H-87A	9018	1296-1297	313581 ✓
H-88A	9018	1298-1299	313582 ✓
H-89A	9018	1300-1301	313583 ✓
H-90A	9018	1302-1303	313584 ✓
H-91A	9018	1304-1305	313585 ✓
H-92A	9018	1306-1307	313586 ✓
H-93A	9018	1308-1309	313587 ✓
H-94A	9018	1310-1311	313588 ✓
H-95A	9018	1312-1313	313589 ✓

PHOENIX, ARIZONA

Aug 27 194

RECEIVED  
BY MAIL ROOM

56

56

H-96A

9018  
Page 18

1314-1315

313590 ✓

Name of Claim

Book

Pages Nos.

B.L.M.

313532

H-97A	9018	1316-1317	313591 ✓
H-98A	9018	1318-1319	313592 ✓
H-99A	9018	1320-1321	313593 ✓
H-100A	9018	1322-1323	313594 ✓
H-101A	9018	1324-1325	313595 ✓
H-102A	9018	1326-1327	313596 ✓
H-103A	9018	1328-1329	313597 ✓
H-104A	9018	1330-1331	313598 ✓
H-105A	9018	1332-1333	313599 ✓
H-106A	9018	1334-1335	313600 ✓
H-107A	9018	1336-1337	313601 ✓
H-108A	9018	1338-1339	313602 ✓
H-109A	9018	1340-1341	313603 ✓
H-110A	9018	1342-1243	313604 ✓
H-111A	9018	1344-1345	313605 ✓
H-112A	9018	1346-1347	313606 ✓
H-113A	9018	1348-1349	313607 ✓
H-114A	9018	1350-1351	313608 ✓
H-115A	9018	1352-1353	313609 ✓
H-116A	9018	1354-1355	313610 ✓
H-117A	9018	1356-1358	313611 ✓
H-118A	9018	1358-1359	313612 ✓
H-119A	9018	1360-1361	313613 ✓
H-120A	9018	1362-1363	313614 ✓
H-121A	9018	1364-1365	313615 ✓
H-122A	9018	1366-1367	313616 ✓
H-123A	9018	1368-1369	313617 ✓
H-124A	9018	1370-1371	313618 ✓
H-125A	9018	1372-1373	313619 ✓
H-126A	9018	1374-1375	313620 ✓
H-127A	9018	1376-1377	313621 ✓
H-128A	9018	1378-1379	313622 ✓
H-129A	9018	1380-1381	313623 ✓
H-130A	9018	1382-1383	313624 ✓
H-131A	9018	1384-1385	313625 ✓
H-132A	9018	1386-1387	313626 ✓
H-133A	9018	1388-1389	313627 ✓
H-134A	9018	1390-1391	313628 ✓
H-135A	9018	1392-1393	313629 ✓
H-136A	9018	1394-1395	313630 ✓
H-137A	9018	1396-1397	313631 ✓
H-138A	9018	1398-1399	313632 ✓
H-139A	9018	1400-1401	313633 ✓
H-140A	9018	1402-1403	313634 ✓
H-141A	9018	1404-1405	313635 ✓
H-142A	9018	1406-1407	313636 ✓
H-143A	9018	1408-1409	313637 ✓
H-144A	9018	1410-1411	313638 ✓
H-145A	9018	1412-1413	313639 ✓

PHOENIX, ARIZONA  
3000 A.A.  
7th Cir.

AUG 22 1994

RECEIVED  
B.L.M.

44 50

H-146A

9018  
Page 19

1414-1415

313640

313453

313532

Name of Claim

Book

Pages Nos.

B.L.M.  
Serial No.

H-147A	9018	1416-1417	313641 -
H-148A	9018	1418-1419	313642 -
H-149A	9018	1420-1421	313643 -
H-150A	9018	1422-1423	313644 -
H-151A	9018	1424-1425	313645 -
H-152A	9018	1426-1427	313646 -
H-153A	9018	1428-1429	313647 -
H-154A	9018	1430-1431	313648 -
H-155A	9018	1432-1433	313649 -
H-156A	9018	1434-1435	313650 -
H-157A	9018	1436-1437	313651 -
H-158A	9018	1438-1439	313652 -
H-159A	9018	1440-1441	313653 -
H-160A	9018	1442-1443	313654 -
H-161A	9018	1444-1445	313655 -
H-162A	9018	1446-1447	313656 -
H-163A	9018	1448-1449	313657 -
H-164A	9018	1450-1451	313658 -
H-165A	9018	1452-1453	313659 -
H-166A	9018	1454-1455	313660 -
H-167A	9018	1456-1457	313661 -
H-168A	9018	1458-1459	313662 -
H-169A	9018	1460-1461	313663 -
H-170A	9018	1462-1463	313664 -
H-171A	9018	1464-1465	313665 -
H-172A	9018	1466-1467	313666 -
H-173A	9018	1468-1469	313667 -
H-174A	9018	1470-1471	313668 -
H-175A	9018	1472-1473	313669 -
H-176A	9018	1474-1475	313670 -
H-177A	9018	1476-1477	313671 -
H-178A	9018	1478-1479	313672 -
H-179A	9018	1480-1481	313673 -
H-180A	9018	1482-1483	313674 -
H-181A	9018	1484-1485	313675 -
H-182A	9018	1486-1487	313676 -
H-183A	9018	1488-1489	313677 -
H-187A	9018	1490-1491	313678 -
H-188A	9018	1492-1493	313679 -
H-189A	9018	1494-1495	313680 -
H-190A	9018	1496-1497	313681 -
H-191A	9018	1498-1499	313682 -
H-192A	9018	1500-1501	313683 -
H-194A	9018	1502-1503	313684 -
H-195A	9018	1504-1505	313685 -
H-196A	9018	1506-1507	313686 -
H-197A	9018	1508-1509	313687 -
H-198A	9018	1510-1511	313688 -
H-199A	9018	1512-1513	313689 -

ARIZONA  
AUG 27 1994

52

57

330891

<u>Name of Claim</u>	<u>Book</u>	<u>Pages Nos.</u>	<u>B.L.M. Serial No.</u>
Hope 201	9792	2826-2827	330891 ✓
	Page 20		
Hope 201A	9792	2828-2829	330892 -
Hope 202	9792	2830-2831	330893 -
Hope 203	9792	2832-2833	330894 -
Hope 204	9792	2834-2835	330895 -
Hope 205	9792	2836-2837	330896 -
Hope 206	9792	2838-2839	330897 -
Hope 207	9792	2840-2841	330898 -
Hope 208	9792	2842-2843	330899 -
Hope 209	9792	2844-2845	330900 -
Hope 210	9792	2846-2847	330901 -
Hope 211	9792	2848-2849	330902 -
Hope 212	9792	2850-2851	330903 -
Hope 213	9792	2852-2853	330904 -
Hope 214	9792	2854-2855	330905 -
Hope 215	9792	2856-2857	330906 -
Hope 216	9792	2858-2859	330907 -
Hope 222	9797	2864-2865	330910 -
Hope 223	9797	2866-2867	330911 -
Hope 224	9797	2868-2869	330912 -
Hope 225	9797	2870-2871	330913 -
Hope 226	9797	2872-2873	330914 -
Hope 227	9797	2874-2875	330915 -
Hope 228	9797	2876-2877	330916 -
Hope 229	9797	2878-2879	330917 -
Hope 230	9797	2880-2881	330918 -
Hope 231	9797	2882-2883	330919 -
Hope 232	9797	2884-2885	330920 -
Hope 233	9797	2886-2887	330922-330921 -
Hope 234	9797	2888-2889	330922 -
Hope 235	9797	2890-2891	330923 -
Hope 236	9797	2892-2893	330924 -
Hope 237	9797	2894-2895	330925 -
Hope 238	9797	2896-2897	330926 -
Hope 239	9797	2898-2899	330927 -
Hope 240	9797	2900-2901	330928 -
Hope 241	9797	2902-2903	330929 -
Hope 242	9797	2904-2905	330930 -
Hope 243	9797	2906-2907	330931 -
Hope 244	9797	2908-2909	330932 -
Hope 245	9797	2910-2911	330933 -
Hope 246	9797	2912-2913	330934 -
Hope 250	9797	2914-2915	330935 -
Hope 251	9797	2916-2917	330936 -
Hope 252	9797	2918-2919	330937 -
Hope 253	9797	2920-2921	330938 -
Hope 254	9797	2922-2923	330939 -
Hope 255	9797	2924-2925	330940 -
Hope 256	9797	2926-2927	330941 -

PHOENIX ARIZONA  
9-00 AM  
JUL 22 194

RECEIVED  
BLM AZ STATE OFFICE  
JUL 22 194

48  
49



<u>Name of Claim</u>	<u>Book</u>	<u>Pages Nos.</u>	<u>B.L.M. Serial No.</u>
Hope 257	9797	2928-2929	330942
Elk 47 Relocated	9797	2930-2931	330943
H-172B Relocated			331308
H-173B Relocated			331309
H-174B Relocated			331310
H-175B Relocated			331311
H-176B Relocated			331312

330891  
331308

7


All of said mining claims are owned by ASARCO Incorporated the mailing address for which is P O Box 5747, Tucson, Arizona 8703;

Claims are located in Sections 1,2,11,12,13,14,24,25, & 36, T18S, R15E; Sections 5,6,7,8,9,16,17,18,19,20,21,28,29, 30,31, 32 & 33, T18S, R16E; Sections 4,5,6,7,8, & 9, T19S, R16E; and Sections 1 & 2, T19S, R15E; G&SRB&M

876 claims @ \$100.00 = \$87,600.00

PHOENIX, ARIZONA  
300  
Aug 22 '94

RECEIVED  
BLM  
Aug 22 '94



500.00			500.00		TOTALS	Detach before depositing
500.00	RECEIVED RICHMOND STATE OFFICE	9:00 A.M. PHOENIX, ARIZONA	500.00	0824702	OUR ORDER NO.	ADD'L MAINTENANCE FEE- HELVETIA CLAIMS
NET AMOUNT	DEDUCTIONS	DISCOUNT	INVOICE AMOUNT	CONTROL NO.	INVOICE NUMBER	

ASARCO Incorporated • TUCSON OFFICE • P.O. BOX 5747 • TUCSON, ARIZONA 85703

005357

VOUCHER NO. 08-0205

VENDOR NO. 101

REMITTANCE ADVICE

MONTH AUG 94



Payee No. Month Voucher No.

ASARCO Incorporated 180 Maiden Lane New York, N.Y. 10038

7845 AUG 94 08-0191

MAINTENANCE FEE-HELVETIA PROJECT	87,600.00	.00	87,600.00
----------------------------------	-----------	-----	-----------

Detach Before Depositing

(March 1984)

UNITED STATES DEPARTMENT OF THE INTERIOR BUREAU OF LAND MANAGEMENT

RECEIPT AND ACCOUNTING ADVICE

NO. 2024622

Subject: CLAIM MAINTENANCE FEE 1992 (281)  
Applicant:

MS-AZ 08/26/94  
8 02 13 88.100.00

ASARCO INC.  
BOX 5747  
TUCSON AZ. 85703-0747

Remitter: SAME CK. # 45004577, 0905357  
792-3010

Assignor:

LEASE MANAGEMENT DATA											
<input type="checkbox"/> NEW <input type="checkbox"/> UPDATE <input type="checkbox"/> PAYMENT											
ORIGINAL SERIAL NO.	ASG.	TYPE	ST.	CTY.	FUND SYMBOL			ACRES/UNITS	RATE		
AMC 2196, ET AL											
AMOUNT	ANV. DATE	EXP. DATE	BILL CYC.	S/C	DISTRICT	NEXT BILL	MISC. DATA	U of M	ACTUAL UNITS		

ASSIGNMENT SERIAL NO.											
ASG.	TYPE	ST.	CTY.	FUND SYMBOL			ACRES/UNITS	RATE			
AMOUNT	ANV. DATE	EXP. DATE	BILL CYC.	S/C	DISTRICT	NEXT BILL	MISC. DATA	U of M	ACTUAL UNITS		

APPLY REMITTANCE

ACTION	FUND SYMBOL	CTY.	AMOUNT
FILING FEE			
RENTAL			
UNEARNED			
REFUND			
TOTAL			600.00
AMOUNT DUE			600.00

Remarks: *Claims closed.*  
*AMC 313666 - 313670*  
*AMC 27463*

BY: *Darryl B. Hyde*    DATE: *10/26/94*

- Lease in Escrow?
- KGS?
- Auto Escalates?
- Auto Renew?
- Of Interest?
- Operating Rights?
- Operator
- Bond Filed?

FOR MMS USE ONLY		
BILLEE	NUMBER	FOREST REFUGE
OCS SECTION		
CODE		

*COPY*

RECEIPT AND ACCOUNTING = ICE

NO. 2024622

Subject:

CLAIM MAINTENANCE FEE 1995 (881)

WG/AZ

08/26/94

Applicant:

ASARCO INC.  
BOX 5747  
TUCSON AZ. 85703-0747

32 13

88,100.00

Remitter: SAME CK. # 45004577, 005357  
792-3010

Assignor:

OVER →

LEASE MANAGEMENT DATA									
<input type="checkbox"/> NEW <input type="checkbox"/> UPDATE <input type="checkbox"/> PAYMENT									
ORIGINAL SERIAL NO.	ASG.	TYPE	ST.	CTY.	FUND SYMBOL			ACRES/UNITS	RATE
AMC 2196, ET AL									

AMOUNT	ANV. DATE	EXP. DATE	BILL CYC.	S/C	DISTRICT	NEXT BILL	MISC. DATA	U of M	ACTUAL UNITS

ASSIGNMENT SERIAL NO.	ASG.	TYPE	ST.	CTY.	FUND SYMBOL			ACRES/UNITS	RATE

AMOUNT	ANV. DATE	EXP. DATE	BILL CYC.	S/C	DISTRICT	NEXT BILL	MISC. DATA	U of M	ACTUAL UNITS

APPLY REMITTANCE			
ACTION	FUND SYMBOL	CTY.	AMOUNT
FILING FEE			
RENTAL			
UNEARNED			
REFUND			600-
TOTAL			600-
AMOUNT DUE			

Remarks:

2196-2204<sup>9</sup> 25268-25312<sup>45</sup>

2211 25349

13286 25351

13284 25353

13288-13319<sup>32</sup> 25355

14972-14982<sup>11</sup> 25357

14984-14989<sup>6</sup> 25359

14984-14989<sup>6</sup> 25361

15002-15033<sup>52</sup> 25363

25210-25238<sup>78</sup> 25365

25210-25238<sup>78</sup> 25367

BY: 25243-25265 25369<sup>DATE</sup>

Lease in Escrow?  
 KGS?  
 Auto Escalates?  
 Auto Renew?

Of Interest? *authorized*  
 Operating Rights? *10-26-94;*  
 Operator *AMC 313666-70*  
 Bond Filed?

**FOR MMS USE ONLY**

BILLEE NUMBER	FOREST REFUGE
OCS SECTION	
CODE	

\* 27463 Closed

25371  
25373  
25375  
25377  
25379-25390<sup>12</sup>  
25662  
25664  
25666  
25668  
25670  
25692-25712<sup>21</sup>  
25714  
25716  
25718  
25720  
25727-25741<sup>20</sup>  
27423-27428<sup>6</sup>  
27451-27453<sup>3</sup>  
27455  
27457  
27459  
27461  
~~27463~~ ? closed  
27465-27476<sup>12</sup>  
27478  
27480  
~~27482~~  
27513-27532<sup>20</sup>  
28871  
36021  
36025-36032<sup>8</sup>  
36034  
36036-36070<sup>35</sup>  
36073-36098<sup>6</sup>  
~~36077-36098~~<sup>4</sup>  
36086-36138<sup>53</sup>  
46740-46789<sup>56</sup>

46790-46815<sup>20</sup>  
47482-47491<sup>10</sup>  
47512-47527<sup>16</sup>  
62785-62787<sup>3</sup>  
64123-64126<sup>4</sup>  
64131  
64133-64138<sup>6</sup>  
66835-66838<sup>4</sup>  
74390-74418<sup>29</sup>  
75181-75186<sup>6</sup>  
95315  
99789-99823<sup>35</sup>  
117293-117301<sup>9</sup>  
117304-117306<sup>3</sup>  
~~3039~~ 303950-303982<sup>33</sup>  
~~303882~~ 303983  
303984-303987<sup>4</sup>  
313532-313539<sup>8</sup>  
313541-313589<sup>49</sup>  
313591-313639<sup>49</sup>  
313641-313689<sup>49</sup>  
313689-313690<sup>25</sup>  
330892-330907<sup>19</sup>  
330910-330943<sup>16</sup>  
331308-331312<sup>5</sup>  
129394  
313540  
313590  
313640  
330891

# ASARCO

Copper Operations  
Tucson Office

August 25, 1993

CERTIFIED MAIL - RETURN RECEIPT REQUESTED

BUREAU OF LAND MANAGEMENT  
Arizona State Office  
Attn: Mining Claims Unit  
P O Box 16563  
Phoenix, AZ 85011

Dear Sir:

Helvetia Project  
Evidence of Payment  
Annual Rental Fee Fiscal years 1993 and 1994


2194	62735
13284	64128
14977	66803
25210	74390
27423	75181
28871	95314
35995	99789
46740	117279
47449	129394
	303950
	313532 SR

This will serve as notice that the owner of the claims/sites intends to continue to hold them as listed and described in Exhibit A.

The annual rental fee of \$100.00 for each mining claim and mill site located on or before October 5, 1992, as required under Public Law 102-381 of October 5, 1992, 106 stat. 1374, 1378-79 for fiscal year 1993 and 1994, was mailed to the State Office of the BLM in the form of a check in the amount of \$165,000.00 for the claims/sites listed in Exhibit A.

Owner: ASARCO Incorporated  
P O Box 5747  
Tucson, AZ 85703

Please return the proof of payment receipt to the owner Attn:  
D. F. Skidmore.

  
D. F. Skidmore

DFS/kh

Encls.

PHOENIX, ARIZONA  
9:00 A.M.  
Aug 26 '93  
RECEIVED  
BLM, AZ STATE OFFICE

93 + 94  
ENTERED IN COMPUTER  
SEP 30 1993  
Skidmore

Call 2-11-94  
E. Skidmore

EXHIBIT A

FOR YEAR  
ENDING SEPTEMBER 1, 1993 and 1994

The following contiguous group of unpatented mining claims are situated in the Helvetia Mining District, Pima County, Arizona. The Location Notices of which are of record in the office of the County Recorder of Pima County, Arizona, and the Bureau of Land Management serial numbers are filed at Phoenix, Arizona.

<u>Name of Claim</u>	<u>Book</u>	<u>Page Nos.</u>	<u>B.L.M.</u> <u>Serial No.</u>
Santa Rita Fraction	2148	510	AMC 2196
Santa Rita Fraction/Amended	5436	803	
Cushing Fraction	2022	344	2197
Cushing Fraction/Amended	5436	805	
York Fraction	2022	340	2198
York Fraction/Amended	5436	804	
Travis #1	1983	253	2199
Travis #1/Second Amended	5436	806	
Jim	995	391	2200
Jim/Amended	5436	802	
Isle Royal Fraction	2054	188	2201
Isle Royal Fraction/Amended	5436	808	
Indian Club Fraction	2054	187	2202
Indian Club Fraction/Amended	5436	809	
Pilot Fraction	2051	261	2203
Pilot Fraction/Amended	5436	810	
A.O.T. Fraction	2054	186	2204
A.O.T. Fraction/Amended	5436	811	
Malachite Fraction	2110	263	2211
Malachite Fraction/Amended	5436	807	
MAX 121 B/Relocation	5609	807	13284
MAX 123 B/Relocation	5609	576	13286
MAX 125 B/Relocation	5609	578	13288
MAX 126 B/Relocation	5609	579	13289
MAX 127 B/Relocation	5609	580	13290
MAX 128 B/Relocation	5609	581	13291
MAX 129 B/Relocation	5609	582	13292

RECEIVED  
 B.L.M. AZ STATE OFFICE  
 AUG 28 1993  
 PHOENIX, ARIZONA  
 9:00 AM

17

<u>Name of Claim</u>	<u>Book</u>	<u>Page Nos.</u>	<u>B.L.M.</u> <u>Serial No.</u>
MAX 129 B/Amended	6126	1202-1203	
MAX 130 B/Relocation	5609	583	13293
MAX 131 B/Relocation	5609	584	13294
MAX 132 B/Relocation	5609	585	13295
MAX 133 B/Relocation	5609	586	13296
MAX 134 B/Relocation	5609	587	13297
MAX 135 B/Relocation	5609	588	13298
MAX 136 B/Relocation	5609	589	13299
MAX 137 B/Relocation	5609	590	13300
MAX 138 B/Relocation	5609	591	13301
MAX 139 B/Relocation	5609	592	13302
MAX 140 B/Relocation	5609	593	13303
MAX 141 B/Relocation	5609	594	13304
MAX 142 B/Relocation	5609	595	13305
MAX 143 B/Relocation	5609	596	13306
MAX 144 B/Relocation	5609	597	13307
MAX 145 B/Relocation	5609	598	13308
MAX 146 B/Relocation	5609	599	13309
MAX 147 B/Relocation	5609	600	13310
MAX 148 B/Relocation	5609	601	13311
MAX 149 B/Relocation	5609	602	13312
MAX 150 B/Relocation	5609	603	13313
MAX 150 B/Amended	7073	604-605	
MAX 151 B/Relocation	5609	604	13314
MAX 152 B/Relocation	5609	605	13315
MAX 152 B/Amended	7073	606-607	
MAX 153 B/Relocation	5609	606	13316
MAX 154 B/Relocation	5609	607	13317
MAX 154 B/Relocation	7073	608-609	
MAX 155 B/Relocation	5609	608	13318
MAX 156 B/Relocation	5609	609	13319
MAX 156 B/Amended	7073	610-611	
Rosalind	314	120	14972
Rosalind/Amended	1062	539	
Michael M.	314	117	14973
Michael M./Amended	1062	540	
Lydia J.	314	119	14974
Lydia J./Amended	1062	541	
Ida D.	314	118	14975
Ida D./Amended	1062	542	
D & D #1	759	202	14976
D & D #1/Amended	1062	543	
D & D #2	759	201	14977
D & D II/Amended	1062	544	
El Frijoli	300	277	14978
Frijoli/Amended	1062	545	
Frijoli II	1062	546	14979
Frijoli III	1062	547	14980

RECEIVED  
9:00 A.M.  
PHOENIX, ARIZONA

AUG 26 '93

RECEIVED  
S.L.M. AZ STATE OFFICE



<u>Name of Claim</u>	<u>Book</u>	<u>Page Nos.</u>	<u>B.L.M. Serial No.</u>
Frijoli IV	1062	548	14981
Frijoli V	1062	549	14982
Frijoli VII	1062	551	14984
Frijoli VIII	1062	552	14985
Frijoli IX	1062	553	14986
Frijoli X	1070	494	14987
Frijoli XI	1454	349	14988
Frijoli XI Extension	1454	350	14989
Deering Springs No. 2 A/Relocation	5636	741	15002
Deering Springs No. 4 A/Relocation	5636	742	15003
Deering Springs No. 6 A/Relocation	5636	743	15004
Deering Springs No. 8 A/Relocation	5636	744	15005
Deering Springs No. 10 A/Relocation	5636	745	15006
Deering Springs No. 12 A/Relocation	5636	746	15007
Deering Springs No. 14 A/Relocation	5636	747	15008
Deering Springs No. 15 A/Relocation	5636	748	15009
Deering Springs No. 16 A/Relocation	5636	749	15010
Deering Springs No. 17 A/Relocation	5636	750	15011
Deering Springs No. 17 A/Amended	6126	1204-1205	
Deering Springs No. 21 A/Relocation	5636	751	15012
Deering Springs No. 22 A/Relocation	5636	752	15013
Deering Springs No. 23 A/Relocation	5636	753	15014
Deering Springs No. 24 A/Relocation	5636	754	15015
Deering Springs No. 25 A/Relocation	5636	755	15016
Deering Springs No. 26 A/Relocation	5636	756	15017
Deering Springs No. 27 A/Relocation	5636	757	15018
Deering Springs No. 28 A/Relocation	5636	758	15019
Deering Springs No. 28 A/Amended	6126	1206-1207	
Deering Springs No. 29 A/Relocation	5636	759	15020
Deering Springs No. 30 A/Relocation	5636	760	15021
Deering Springs No. 31 A/Relocation	5636	761	15022
Deering Springs No. 32 A/Relocation	5636	762	15023
Deering Springs No. 33 A/Relocation	5636	763	15024
Deering Springs No. 34 A/Relocation	5636	764	15025
Deering Springs No. 35 A/Relocation	5636	765	15026
Deering Springs No. 36 A/Relocation	5636	766	15027
Deering Springs No. 37 A/Relocation	5636	767	15028
Deering Springs No. 38 A/Relocation	5636	768	15029
Deering Springs No. 39 A/Relocation	5636	769	15030
Deering Springs No. 42 A/Relocation	5636	770	15031
Deering Springs No. 51 A/Relocation	5636	771	15032
Deering Springs No. 52 A/Relocation	5636	772	15033
Kid 1	3368	529	25210
Kid 2	3368	530	25211
Kid 3	3368	531	25212
Kid 4	3368	532	25213
Kid 5	3368	533	25214
Kid 6	3368	534	25215

RECEIVED  
BLM AZ STATE OFFICE  
Aug 26, 93  
9:00 A.M. 10/12/93

<u>Name of Claim</u>	<u>Book</u>	<u>Page Nos.</u>	<u>B.L.M.</u> <u>Serial No.</u>
Kid 7	3368	535	25216
Kid 8	3368	537	25217
Kid 9	3368	536	25218
Kid 10	3368	538	25219
Kid 11	3368	539	25220
Kid 12	3368	540	25221
Kid 13	3368	541	25222
Kid 14	3368	542	25223
Kid 15	3368	543	25224
Kid 16	3368	544	25225
Kid 17	3368	545	25226
Kid 18	3368	546	25227
Kid 19	3368	547	25228
Kid 20	3368	548	25229
Kid 21	3368	549	25230
Kid 22	3368	550	25231
Kid 23	3368	551	25232
Kid 24	3368	552	25233
Kid 25	3368	553	25234
Kid 26	3368	554	25235
Kid 27	3368	555	25236
Kid 28	3368	556	25237
Kid 29	3368	557	25238
Kid 29/Amended	6216	1001-1002	
Kid 34	3368	562	25243
Kid 35	3368	563	25244
Kid 36	3368	564	25245
Kid 37	3368	565	25246
Kid 38	3368	566	25247
Kid 39	3368	567	25248
Kid 40	3368	568	25249
Kid 41	3368	569	25250
Kid 42	3368	570	25251
Kid 43	3368	571	25252
Kid 44	3368	572	25253
Kid 45	3368	573	25254
Kid 46	3368	574	25255
Kid 46/Amended	6216	1003-1004	
Kid 47	3368	575	25256
Kid 47/Amended	6216	1005-1006	
Wasp 52	3786	52	25257
Wasp 52/Amended	6216	955-956	
Wasp 53	3786	53	25258
Wasp 53/Amended	6216	957-958	
Wasp 54	3786	54	25259
Wasp 55	3786	55	25260
Wasp 56	3786	56	25261
Wasp 57	3786	57	25262

*Said one  
was  
by*

RECEIVED  
S.L.M. AZ STATE OFFICE  
Aug 26, '93  
9:00 A.M.  
PHOENIX, ARIZONA

<u>Name of Claim</u>	<u>Book</u>	<u>Page Nos.</u>	<u>B.L.M. Serial No.</u>
Wasp 58	3786	58	25263
Wasp 58/Amended	3842	133	
Wasp 60	3786	59	25264
Wasp 60/Amended	6216	959-960	
Wasp 61	3786	60	25265
Wash 61/Amended	6216	961-962	
Wasp 101	3786	63	25268
Wasp 102	3786	64	25269
Wasp 103	3786	65	25270
Wasp 104	3786	66	25271
Wasp 105	3786	67	25272
Wasp 106	3786	68	25273
Wasp 107	3786	69	25274
Wasp 111	3786	70	25275
Wasp 112	3786	71	25276
Wasp 113	3786	72	25277
Wasp 114	3786	73	25278
Wasp 115	3786	74	25279
Wasp 116	3786	75	25280
Wasp 117	3786	76	25281
Wasp 118	3786	77	25282
Wasp 119	3786	78	25283
Wasp 120	3786	79	25284
Wasp 121	3786	80	25285
Wasp 122	3786	81	25286
Wasp 123	3786	82	25287
Wasp 124	3786	83	25288
Wasp 125	3786	84	25289
Wasp 126	3786	85	25290
Wasp 127	3786	86	25291
Wasp 128	3786	87	25292
Wasp 129	3786	88	25293
Wasp 130	3786	89	25294
Wasp 201	3786	90	25295
Wasp 202	3786	91	25296
Wasp 203	3786	92	25297
Wasp 204	3786	93	25298
Wasp 205	3786	94	25299
Wasp 206	3786	95	25300
Wasp 207	3786	96	25301
Wasp 208	3786	97	25302
Wasp 209	3786	98	25303
Wasp 210	3786	99	25304
Wasp 211	3786	100	25305
Wasp 212	3786	101	25306
Wasp 213	3786	102	25307
Wasp 214	3786	103	25308
Wasp 215	3786	104	25309

*add  
chp*

RECEIVED  
S.L.M. AZ STATE OFFICE  
Aug 26 '93  
9:00 A.M.  
PHOENIX, ARIZONA

<u>Name of Claim</u>	<u>Book</u>	<u>Page Nos.</u>	<u>B.L.M.</u> <u>Serial No.</u>
Wasp 216	3786	105	25310
Wasp 217	3786	106	25311
Wasp 218	3786	107	25312
Wasp 313	3786	144	25349
Wasp 315	3786	146	25351
Wasp 317	3786	148	25353
Wasp 319	3786	150	25355
Wasp 319/Amended	6216	975-976	
Wasp 321	3786	152	25357
Wasp 321/Amended	6216	977-978	
Wasp 323	3786	154	25359
Wasp 323/Amended	6216	979-980	
Wasp 325	3786	156	25361
Wasp 325/Amended	6216	981-982	
Wasp 327	3786	158	25363
Wasp 327/Amended	6116	983-984	
Wasp 329	3786	160	25365
Wasp 329/Amended	6216	985-986	
Wasp 331	3786	162	25367
Wasp 331/Amended	6216	987-988	
Wasp 333	3786	164	25369
Wasp 333/Amended	6216	989-990	
Wasp 335	3786	166	25371
Wasp 335/Amended	6216	991-992	
Wasp 337	3786	168	25373
Wasp 337/Amended	6216	993-994	
Wasp 339	3786	170	25375
Wasp 339/Amended	6216	995-996	
Wasp 341	3786	172	25377
Wasp 343	3786	174	25379
Wasp 344	3786	175	25380
Wasp 345	3786	176	25381
Wasp 346	3786	177	25382
Wasp 347	3786	178	25383
Wasp 348	3786	179	25384
Wasp 349	3786	180	25385
Wasp 350	3786	181	25386
Wasp 351	3786	182	25387
Wasp 352	3786	183	25388
Wasp 353	3786	184	25389
Wasp 354	3786	185	25390
Max 41	4792	584	25662
Max 43	4792	586	25664
Max 45	4792	588	25666
Max 47	4792	590	25668
Max 49	4792	592	25670
Max 71	4792	614	25692
Max 72	4792	615	25693

RECEIVED  
B.L.M. AZ STATE OFFICE  
AUG 26 '93  
9:00 A.M.  
PHOENIX, ARIZONA

<u>Name of Claim</u>	<u>Book</u>	<u>Page Nos.</u>	<u>B.L.M.</u> <u>Serial No.</u>
Max 73	4792	616	25694
Max 74	4792	617	25695
Max 75	4792	618	25696
Max 76	4792	619	25697
Max 77	4792	620	25698
Max 78	4792	621	25699
Max 79	4792	622	25700
Max 80	4792	623	25701
Max 81	4792	624	25702
Max 82	4792	625	25703
Max 83	4792	626	25704
Max 84	4792	627	25705
Max 85	4792	628	25706
Max 86	4792	629	25707
Max 87	4792	630	25708
Max 88	4792	631	25709
Max 89	4792	632	25710
Max 90	4792	633	25711
Max 91	4792	634	25712
Max 93	4792	636	25714
Max 95	4792	638	25716
Max 97	4792	640	25718
Max 99	4792	642	25720
Max 101	4792	644	25722
Max 102	4792	645	25723
Max 103	4792	646	25724
Max 104	4792	647	25725
Max 105	4792	648	25726
Max 106	4792	649	25727
Max 107	4792	650	25728
Max 108	4792	651	25729
Max 109	4792	652	25730
Max 110	4792	653	25731
Max 111	4792	654	25732
Max 112	4792	655	25733
Max 113	4792	656	25734
Max 114	4792	657	25735
Max 115	4792	658	25736
Max 116	4792	659	25737
Max 117	4792	660	25738
Max 118	4792	661	25739
Max 119	4792	662	25740
Max 120	4792	663	25741
Elk 1	3368	576	27423
Elk 2	3368	577	27424
Elk 3	3368	578	27425
Elk 4	3368	579	27426
Elk 5	3368	580	27427

RECEIVED  
B.L.M. AZ STATE OFFICE  
Aug 26 '93  
9:00 A.M.  
PHOENIX, ARIZONA

<u>Name of Claim</u>	<u>Book</u>	<u>Page Nos.</u>	<u>B.L.M.</u> <u>Serial No.</u>
Elk 6	3368	581	27428
Elk 35	3368	610	27451
Elk 35/Amended	6121	1273-1274	
Elk 36	3368	611	27452
Elk 37	3368	612	27453
Elk 39	3368	614	27455
Elk 41	3368	616	27457
Elk 43	3368	618	27459
Elk 45	3368	620	27461
Elk 47	3368	622	27463
Elk 70	3368	645	27465
Elk 71	3368	646	27466
Elk 72	3368	647	27467
Elk 73	3368	648	27468
Elk 74	3368	649	27469
Elk 75	3368	650	27470
Elk 76	3368	651	27471
Elk 77	3368	652	27472
Elk 78	3368	653	27473
Elk 79	3368	654	27474
Elk 80	3368	655	27475
Elk 81	3368	656	27476
Elk 83	3368	658	27478
Elk 85	3368	660	27480
Elk 87	3368	662	27482
Alpine #5	2221	495	27513
Alpine #5/Amended	6121	1283-1284	
Alpine #6	2221	496	27514
Alpine #6/Amended	6121	1285-1286	
Alpine #7	2221	497	27515
Alpine #7/Amended	6121	1287-1288	
Alpine #8	2221	498	27516
Alpine #8/Amended	6121	1289-1290	
Alpine #9	2221	499	27517
Alpine #9/Amended	6121	1291-1292	
Alpine #10	2221	500	27518
Alpine #10/Amended	6121	1293-1294	
Alpine #11	2221	501	27519
Alpine #11/Amended	6121	1295-1296	
Alpine #12	2221	502	27520
Alpine #12/Amended	6121	1297-1298	
Alpine #13	2221	503	27521
Alpine #14	2221	504	27522
Alpine #15	2221	505	27523
Alpine #16	2221	506	27524
Alpine #17	2221	507	27525
Alpine #18	2221	508	27526
Alpine #19	2230	138	27527

RECEIVED  
B.L.M. AZ STATE OFFICE  
Aug 26 '93  
9:00 A.M.  
PHOENIX, ARIZONA

<u>Name of Claim</u>	<u>Book</u>	<u>Page Nos.</u>	<u>B.L.M. Serial No.</u>
Alpine #20	2230	139	27528
Alpine #21	2230	140	27529
Alpine #22	2230	141	27530
Alpine #23	2230	142	27531
Alpine #24	2230	143	27532
Santa Rita Wedge	5901	1379	28871
Buzzard No. 5	2089	294	36021
Shadow #4	2827	66	36025
John 1	3934	508	36026
John 2	3934	509	36027
Flying Dutchman No. 2	2089	295	36028
Flying Dutchman No. 3	2089	296	36029
Flying Dutchman No. 4	2089	297	36030
Flying Dutchman No. 5	2089	298	36031
Flying Dutchman No. 6	2089	299	36032
Flying Dutchman No. 6/Amended	6121	1267-1268	
Black Bess No. 2	2089	290	36034
K.W.L.	2078	442	36036
G.E.J.	2078	443	36037
R.F.E.	2078	444	36038
R.C.M.	2078	445	36039
Sycamore #1	2078	446	36040
Sycamore #2	2078	447	36041
Sycamore #3	2078	448	36042
Sycamore #4	2078	449	36043
Sycamore #4/Amended	6121	1299-1300	
Sycamore #5	2078	450	36044
Sycamore #5/Amended	6121	1301-1302	
Sycamore #6	2078	451	36045
Sycamore #6/Amended	6121	1303-1304	
Sycamore #7	2078	452	36046
Sycamore #7/Amended	6121	1305-1306	
Sycamore #8	2078	453	36047
Sycamore #8/Amended	6121	1307-1308	
Sycamore #9	2078	454	36048
Sycamore #10	2078	455	36049
Sycamore #11	2078	456	36050
Sycamore #12	2078	457	36051
Naragansett Extension #1	937	372	36052
Naragansett Extension #2	937	373	36053
Naragansett Extension #3	937	374	36054
Naragansett Extension #4	937	375	36055
Naragansett Extension #5	937	376	36056
Naragansett Extension #6	937	377	36057
Naragansett Extension #7	937	378	36058
Naragansett Extension #8	937	379	36059
Naragansett Extension #9	2020	358	36060
Schwab Extension #1 North	1271	92	36061

*Allen  
dy*

RECEIVED  
S.L.M. AZ STATE OFFICE  
Aug 26 '93  
9:00 A.M. PHOENIX, ARIZONA

<u>Name of Claim</u>	<u>Book</u>	<u>Page Nos.</u>	<u>B.L.M.</u> <u>Serial No.</u>
Rocky 1 ✓	3726	117	36062
Amole No. 2 ✓	2051	262	36063
Falls No. 2 ✓	2051	263	36064
Falls No. 3	2110	267	36065
Falls No. 4	2110	268	36066
Perry No. 1	2112	11	36067
Perry #2	2112	12	36068
Perry #3	2112	13	36069
Perry #4	2112	14	36070
Perry #7	2112	17	36073
Perry #8	2112	18	36074
Perry #9	2112	19	36075
Perry #10	2112	20	36076
Perry #11	2112	21	36077
Perry #12	2112	22	36078
Perry #15	2112	25	36081
Perry #15/Amended	2139	441	
Perry #16	2112	26	36082
Perry #17	2112	27	36083
Perry #18	2112	28	36084
Perry #18/Amended	2139	442	
Gunsite 1-A	1980	353	36086
Gunsite No. 2	1941	339	36087
Gunsite No. 2/Amended	1980	354	
Gunsite No. 3	1941	340	36088
Gunsite No. 4	1941	341	36089
Gunsite 5A	2022	341	36090
Gunsite 6-B	2110	264	36091
Gunsite No. 7	1941	344	36092
Gunsite 7A	2411	174	36093
Gunsite No. 8	1941	345	36094
Gunsite No. 9	1941	346	36095
Gunsite No. 10	1941	347	36096
Gunsite No. 11	1941	348	36097
Gunsite No. 12	1941	349	36098
Gunsite No. 13	1941	350	36099
Gunsite No. 14	1941	351	36100
Gunsite No. 15	1941	352	36101
Gunsite No. 16	1941	353	36102
Gunsite No. 17	1941	354	36103
Gunsite No. 18	1941	355	36104
Gunsite No. 19	1941	356	36105
Gunsite No. 20	1941	357	36106
Gunsite No. 21	1941	358	36107
Gunsite No. 22	1941	359	36108
Gunsight No. 23	1967	324	36109
Gunsight No. 23/Amended	2022	343	
Gunsite No. 24	1943	14	36110

RECEIVED  
B.L.M. AZ STATE  
Aug 26 '93  
9:00 A.M.  
PHOENIX, ARIZONA

Aug 26 '93

RECEIVED  
B.L.M. AZ STATE



<u>Name of Claim</u>	<u>Book</u>	<u>Page Nos.</u>	<u>B.L.M.</u> <u>Serial No.</u>
Gunsite No. 24/Amended	1980	355	
Gunsite No. 25	1943	15	36111
Gunsite No. 26	1943	16	36112
Gunsite No. 27	1943	13	36113
Gunsight No. 28	1967	325	36114
Gunsight No. 29	1967	326	36115
Gunsight No. 30	1967	327	36116
Gunsight No. 31	1967	328	36117
Gunsight No. 32	1967	329	36118
Gunsight No. 33	1967	330	36119
Gunsight No. 34	1967	331	36120
Gunsight No. 35	1967	332	36121
Gunsight No. 36	1967	333	36122
Gunsight No. 37	1967	334	36123
Gunsight No. 38	1967	335	36124
Gunsight No. 39	1967	336	36125
Gunsight No. 40	1967	337	36126
Gunsight No. 41	1967	338	36127
Gunsight No. 42	1967	339	36128
Gunsight No. 43	1967	340	36129
Gunsight 44	1994	152	36130
Gunsight 44/Amended	6420	1007-1008	
Gunsight #45	1994	153	36131
Gunsight #45/Amended	6420	1009-1010	
Gunsight #46	1994	154	36132
Gunsight #47	1994	155	36133
Gunsight #48	1994	156	36134
Gunsight #49	1994	157	36135
Gunsight #50	1994	158	36136
Gunsight #50/Amended	2078	464	
Williams Folly	5406	878	36137
Williams Folly #2	5406	879	36138
Santa Rita #1	2148	520	46740
Santa Rita #2	2148	521	46741
Santa Rita #3	2148	522	46742
Santa Rita #4	2148	523	46743
Santa Rita #5	2148	524	46744
Santa Rita #6	2148	525	46745
Santa Rita #7	2148	526	46746
Santa Rita #8A	2170	436	46747
Santa Rita #9	2148	528	46748
Santa Rita #10	2148	529	46749
Santa Rita #11	2148	530	46750
Santa Rita #12	2148	531	46751
Santa Rita #13	2148	532	46752
Santa Rita #14	2148	533	46753
Santa Rita #15	2148	534	46754
Santa Rita #16	2148	535	46755

RECEIVED  
B.L.M. AZ STATE OFFICE  
Aug 26 '93  
9:00 A.M.  
PHOENIX, ARIZONA

<u>Name of Claim</u>	<u>Book</u>	<u>Page Nos.</u>	<u>B.L.M.</u> <u>Serial No.</u>
Santa Rita #17	2148	536	46756
Santa Rita #18	2148	537	46757
Santa Rita #19	2148	538	46758
Santa Rita #20	2148	539	46759
Santa Rita #21	2148	540	46760
Santa Rita #22	2148	541	46761
Santa Rita #23	2148	542	46762
Santa Rita #24	2148	543	46763
Santa Rita #25	2148	544	46764
Santa Rita #26	2148	545	46765
Santa Rita #27	2148	546	46766
Santa Rita #28	2148	547	46767
Santa Rita #29	2148	548	46768
Santa Rita #30	2148	549	46769
Santa Rita #31	2148	550	46770
Catalina #1	2148	518	46771
Catalina #2	2148	517	46772
Catalina #3	2148	516	46773
Catalina #4	2148	515	46774
Catalina #5A	2170	437	46775
Catalina #6A	2170	435	46776
Catalina #7	2148	512	46777
Catalina #8	2148	511	46778
Fred Bennett	936	425	46779
Fred Bennett	712	107	46780
Fred Bennett/Amended	2110	262	
Rosemont #9	936	424	46781
Rosemont #9/Amended	2078	466	
Rosemont #11	936	420	46782
Rosemont #11-A	2078	458	46783
Rosemont #12	936	431	46784
Rosemont #12/Amended	2078	467	
Rosemont #13	936	434	46785
Rosemont #13/Amended	2078	468	
Rosemont #15	936	429	46786
Rosemont #15/Amended	2078	469	
Rosemont #16	936	430	46787
Rosemont #16/Amended	2078	470	
Rosemont #17	936	432	46788
Rosemont #17/Amended	2078	471	
Rosemont #18	936	433	46789
Rosemont #18/Amended	964	472	
Rosemont #21	964	202	46790
Rosemont #21/Amended	2078	473	
Fred Bennett Fraction	2022	338	46791
Last Chance No. 1/Relocation	2929	207	46792
Last Chance No. 2/Relocation	2929	208	46793
Last Chance No. 3/Relocation	2929	209	46794

RECEIVED  
 9:00 A.M.  
 TUBENIX, ARIZONA

Aug 26 '93

RECEIVED  
 8:40 A.M. AZ STATE OFFICE

<u>Name of Claim</u>	<u>Book</u>	<u>Page Nos.</u>	<u>B.L.M. Serial No.</u>
Merchant (Mine)	DD	284	46795
Cave	NN	555	46796
Tailor	NN	556	46797
Wedge	821	393	46798
Wedge No. 2	897	182	46799
Strip	821	391	46800
Cuba Fraction	2022	342	46801
Patrick Henry Fraction/Relocation	3486	103	46802
R. G. Ingersoll Fration	2110	265	46803
Daylight Fraction	2110	266	46804
Travis #2	1983	254	46805
Travis #2/Amended	2078	465	
Travis #3	1983	255	46806
Travis #4	1983	256	46807
Travis #4/Amended	2170	455	
Travis #5	1983	257	46808
Travis #6	1983	258	46809
Art	1009	441	46810
Art/Amended	2078	459	
Al	1009	442	46811
Al/Amended	2078	460	
Sam	1009	439	46812
Sam/Amended	2078	461	
Fred	1009	440	46813
Fred/Amended	2078	462	
Bert	1009	443	46814
Bert/Amended	2078	463	
Bob	995	393	46815
Canyon No. 34	6048	1225-26	47482
Canyon No. 35	6048	1227-28	47483
Canyon No. 36	6048	1229-30	47484
Canyon No. 37	6048	1231-32	47485
Canyon No. 38	6048	1233-34	47486
Canyon No. 39	6048	1235-36	47487
Canyon No. 40	6048	1237-38	47488
Canyon No. 41	6048	1239-40	47489
Canyon No. 42	6048	1241-42	47490
Canyon No. 43	6048	1243-44	47491
Canyon No. 64	6048	1285-86	47512
Canyon No. 65	6048	1287-88	47513
Canyon No. 66	6048	1289-90	47514
Canyon No. 67	6048	1291-92	47515
Canyon No. 68	6048	1293-94	47516
Canyon No. 69	6048	1295-96	47517
Canyon No. 70	6048	1297-98	47518
Canyon No. 71	6048	1299-1300	47519
Canyon No. 72	6048	1301-02	47520
Canyon No. 73	6048	1303-04	47521

PHOENIX, ARIZONA  
9:00 A.M.

AUG 26 '93

RECEIVED  
S.M. AZ STATE OFFICE

<u>Name of Claim</u>	<u>Book</u>	<u>Page Nos.</u>	<u>B.L.M. Serial No.</u>
Canyon No. 74	6048	1305-06	47522
Canyon No. 75	6048	1307-08	47523
Canyon No. 76	6048	1309-10	47524
Canyon No. 77	6048	1311-12	47525
Canyon No. 78	6048	1313-14	47526
Canyon No. 79	6048	1315-16	47527
Telemeter Fraction	2075	381	62785
Telemeter Fraction/Amended	5013	166	
West End Fraction	2075	383	62786
West End Fraction/Amended	5013	164	
Hattie Fraction	2075	382	62787
Hattie Fraction/Amended	5013	165	
Cactus	6104	1251-52	64123
Travis #7	6104	1253-54	64124
Fox #1	2705	63	64125
Fox #1 Amended	6104	1255-56	
Fox #2	2705	64	64126
Fox #2/Amended	6104	1257-58	
Fox #7	2705	69	64131
Fox #7/Amended	6104	1267-68	
Fox #13	2705	75	64133
Fox #13/Amended	6104	1271-72	
Cloud Rest	SS	511	64134
Cloud Rest/Amended	6104	1273-74	
Big Windy	5406	876	64135
Big Windy Fraction	5406	877	64136
Blue Wing	SS	581	64137
Cloud Rest No. 1	B-B-B	277	64138
Cloud Rest No. 1/Amended	6104	1275-76	
Kent #1 Long John	1936	245	66835
Kent #2 Patricia C.	1936	246	66836
Kent #3 Little Joe	1936	247	66837
Belle of Rosemont	2571	125	66838
Belle of Rosemont/Amended	6216	999-1000	
John	995	395	74390
Joe	995	396	74391
Ben	995	392	74392
Pete	995	394	74393
Adolph Lewisohn	710	346	74394
Adolph Lewisohn	936	419	74395
Rosemont	710	347	74396
Rosemont	936	418	74397
Albert Steinfeld	710	348	74398
Albert Steinfeld	936	427	74399
Hugh Young	712	108	74400
Hugh Young	936	422	74401
Ethel	712	109	74402
Albert	712	110	74403

RECEIVED  
 B.L.M. AZ STATE OFFICE  
 Aug 26 '93  
 9:00 A.M.  
 PHOENIX, ARIZONA

*address OK*

<u>Name of Claim</u>	<u>Book</u>	<u>Page Nos.</u>	<u>B.L.M. Serial No.</u>
Rosemont #1	908	504	74404
Rosemont #2	908	501	74405
Rosemont #3	908	503	74406
Rosemont #4	908	499	74407
Rosemont #7	936	421	74408
Rosemont #8	936	423	74409
Rosemont #14	936	428	74410
Rosemont #19	964	200	74411
Rosemont #20	964	201	74412
Rosemont #20	908	500	74413
Rosemont #22	964	203	74414
Rosemont #23	908	497	74415
Rosemont #24	908	498	74416
Rosemont #25	908	502	74417
RX	936	426	74418
Flying Dutchman #7A	6121	1269-70	75181
Blue Point No. 2A	6121	1271-72	75182
Alpine #1A	6121	1275-76	75183
Alpine #2A	6121	1277-78	75184
Alpine #3A	6121	1279-80	75185
Alpine #4A	6121	1281-82	75186
Frijole VI A	6159	1135-36	95315
Falcon #1A	6216	899-900	99789
Falcon #2A	6216	901-902	99790
Falcon #3A	6216	903-904	99791
Falcon #4A	6216	905-906	99792
Falcon #5A	6216	907-908	99793
Falcon #6A	6216	908-910	99794
Falcon #7A	6216	911-912	99795
Falcon #8A	6216	913-914	99796
Falcon #9A	6216	915-916	99797
Falcon #10A	6216	917-918	99798
Falcon #11A	6216	919-920	99799
Falcon #12A	6216	921-922	99800
Falcon #13A	6216	923-924	99801
Falcon #14A	9216	925-926	99802
Falcon #15A	6216	927-928	99803
Falcon #16A	6216	929-930	99804
Falcon #17A	6216	931-932	99805
Falcon #18A	6216	933-934	99806
Falcon #19A	6216	935-936	99807
Falcon #20A	6216	937-938	99808
Falcon #21A	6216	939-940	99809
Falcon #22A	6216	941-942	99810
Falcon #27A	6216	943-944	99811
Falcon #28A	6216	945-946	99812
Falcon #29A	6216	947-948	99813
Falcon #30A	6216	949-950	99814

RECEIVED  
81 M. AZ STATE OFFICE  
Aug 26 1993  
9:00 A.M.  
PHOENIX, ARIZONA

<u>Name of Claim</u>	<u>Book</u>	<u>Page Nos.</u>	<u>B.L.M. Serial No.</u>
Falcon #31A	6216	951-952	99815
Falcon #32A	6216	953-954	99816
Wasp #62A	6216	963-964	99817
Wasp #63A	6216	965-966	99818
Wasp #219A	6216	967-968	99819
Wasp #220A	6216	969-970	99820
Wasp #221A	6216	971-972	99821
Wasp #222A	6216	973-974	99822
Tecky	6216	997-998	99823
MIA 1 A	6420	1011-13	117293
MIA 2 A	6420	1014-16	117294
MIA 3 A	6420	1017-19	117295
MIA 4 A	6420	1020-22	117296
MIA 5 A	6420	1023-25	117297
MIA 6 A	6420	1026-28	117298
MIA 7 A	6420	1029-31	117299
MIA 8 A	6420	1032-34	117300
MIA 9 A	6420	1035-37	117301
MIA 12A	6420	1043-45	117304
MIA 13A	6420	1046-48	117305
MIA 14A	6420	1049-51	117306
BILLY C.	6522	781-782	129394
Hope 1	8776	919-921	303950
Hope 2	8776	922-924	303951
Hope 3	8776	925-927	303952
Hope 4	8776	928-930	303953
Hope 5	8776	931-933	303954
Hope 6	8776	934-936	303955
Hope 7	8776	937-939	303956
Hope 8	8776	940-942	303957
Hope 9	8776	943-945	303958
Hope 10	8776	946-948	303959
Hope 10-A	8776	949-951	303960
Hope 11	8776	952-954	303961
Hope 12	8776	955-957	303962
Hope 13	8776	958-960	303963
Hope 14	8776	961-963	303964
Hope 14/Amended	8808	596-598	
Hope 15	8776	964-966	303965
Hope 16	8776	967-969	303966
Hope 17	8776	970-972	303967
Hope 18	8776	973-975	303968
Hope 19	8776	976-978	303969
Hope 20	8776	979-981	303970
Hope 21	8776	982-984	303971
Hope 22	8776	985-987	303972
Hope 23	8776	988-990	303973
Hope 23/Amended	8808	593-596	

*address ok*

*address ok*

*address ok*

RECEIVED  
S.L.M. AZ STATE OFFICE  
Aug 26 93  
9:00 A.M.  
PHOENIX, ARIZONA

<u>Name of Claim</u>	<u>Book</u>	<u>Page Nos.</u>	<u>B.L.M.</u> <u>Serial No.</u>
Hope 24	8776	991-993	303974
Hope 25	8776	994-996	303975
Hope 26	8776	997-999	303976
Hope 27	8776	1000-1002	303977
Hope 28	8776	1003-1005	303978
Hope 29	8776	1006-1008	303979
Hope 30	8776	1009-1011	303980
Hope 31	8776	1012-1014	303981
Hope 32	8776	1015-1017	303982
Hope 32/Amended	8808	590- 592	
Hope 33	8776	1018-1020	303983
Hope 34	8776	1021-1023	303984
Hope 35	8776	1024-1026	303985
Hope 36	8776	1027-1029	303986
Hope 37	8776	1030-1032	303987
H-38A	9018	1198-1199	313532
H-39A	9018	1200-1201	313533
H-40A	9018	1202-1203	313534
H-41A	9018	1204-1205	313535
H-42A	9018	1206-1207	313536
H-43A	9018	1208-1209	313537
H-44A	9018	1210-1211	313538
H-45A	9018	1212-1213	313539
H-46A	9018	1214-1215	313540
H-47A	9018	1216-1217	313541
H-48A	9018	1218-1219	313542
H-49A	9018	1220-1221	313543
H-50A	9018	1222-1223	313544
H-51A	9018	1224-1225	313545
H-52A	9018	1226-1227	313546
H-53A	9018	1228-1229	313547
H-54A	9018	1230-1231	313548
H-55A	9018	1232-1233	313549
H-56A	9018	1234-1235	313550
H-57A	9018	1236-1237	313551
H-58A	9018	1238-1239	313552
H-59A	9018	1240-1241	313553
H-60A	9018	1242-1243	313554
H-61A	9018	1244-1245	313555
H-62A	9018	1246-1247	313556
H-63A	9018	1248-1249	313557
H-64A	9018	1250-1251	313558
H-65A	9018	1252-1253	313559
H-66A	9018	1254-1255	313560
H-67A	9018	1256-1257	313561
H-68A	9018	1258-1259	313562
H-69A	9018	1260-1261	313563
H-70A	9018	1262-1263	313564

RECEIVED  
B.L.M. AZ STATE OFFICE  
Aug 26 '93  
9:00 A.M.  
PHOENIX, ARIZONA

<u>Name of Claim</u>	<u>Book</u>	<u>Page Nos.</u>	<u>B.L.M.</u> <u>Serial No.</u>
H-71A	9018	1264-1265	313565
H-72A	9018	1266-1267	313566
H-73A	9018	1268-1269	313567
H-74A	9018	1270-1271	313568
H-75A	9018	1272-1273	313569
H-76A	9018	1274-1275	313570
H-77A	9018	1276-1277	313571
H-78A	9018	1278-1279	313572
H-79A	9018	1280-1281	313573
H-80A	9018	1282-1283	313574
H-81A	9018	1284-1285	313575
H-82A	9018	1286-1287	313576
H-83A	9018	1288-1289	313577
H-84A	9018	1290-1291	313578
H-85A	9018	1292-1293	313579
H-86A	9018	1294-1295	313580
H-87A	9018	1296-1297	313581
H-88A	9018	1298-1299	313582
H-89A	9018	1300-1301	313583
H-90A	9018	1302-1303	313584
H-91A	9018	1304-1305	313585
H-92A	9018	1306-1307	313586
H-93A	9018	1308-1309	313587
H-94A	9018	1310-1311	313588
H-95A	9018	1312-1313	313589
H-96A	9018	1314-1315	313590
H-97A	9018	1316-1317	313591
H-98A	9018	1318-1319	313592
H-99A	9018	1320-1321	313593
H-100A	9018	1322-1323	313594
H-101A	9018	1324-1325	313595
H-102A	9018	1326-1327	313596
H-103A	9018	1328-1329	313597
H-104A	9018	1330-1331	313598
H-105A	9018	1332-1333	313599
H-106A	9018	1334-1335	313600
H-107A	9018	1336-1337	313601
H-108A	9018	1338-1339	313602
H-109A	9018	1340-1341	313603
H-110A	9018	1342-1343	313604
H-111A	9018	1344-1345	313605
H-112A	9018	1346-1347	313606
H-113A	9018	1348-1349	313607
H-114A	9018	1350-1351	313608
H-115A	9018	1352-1353	313609
H-116A	9018	1354-1355	313610
H-117A	9018	1356-1357	313611
H-118A	9018	1358-1359	313612

PHOENIX, ARIZONA  
9:00 A.M.

AUG 26 1933

RECEIVED  
B.L.M. AZ STATE OFFICE



<u>Name of Claim</u>	<u>Book</u>	<u>Page Nos.</u>	<u>B.L.M. Serial No.</u>
H-119A	9018	1360-1361	313613
H-120A	9018	1362-1363	313614
H-121A	9018	1364-1365	313615
H-122A	9018	1366-1367	313616
H-123A	9018	1368-1369	313617
H-124A	9018	1370-1371	313618
H-125A	9018	1372-1373	313619
H-126A	9018	1374-1375	313620
H-127A	9018	1376-1377	313621
H-128A	9018	1378-1379	313622
H-129A	9018	1380-1381	313623
H-130A	9018	1382-1383	313624
H-131A	9018	1384-1385	313625
H-132A	9018	1386-1387	313626
H-133A	9018	1388-1389	313627
H-134A	9018	1390-1391	313628
H-135A	9018	1392-1393	313629
H-136A	9018	1394-1395	313630
H-137A	9018	1396-1397	313631
H-138A	9018	1398-1399	313632
H-139A	9018	1400-1401	313633
H-140A	9018	1402-1403	313634
H-141A	9018	1404-1405	313635
H-142A	9018	1406-1407	313636
H-143A	9018	1408-1409	313637
H-144A	9018	1410-1411	313638
H-145A	9018	1412-1413	313639
H-146A	9018	1414-1415	313640
H-147A	9018	1416-1417	313641
H-148A	9018	1418-1419	313642
H-149A	9018	1420-1421	313643
H-150A	9018	1422-1423	313644
H-151A	9018	1424-1425	313645
H-152A	9018	1426-1427	313646
H-153A	9018	1428-1429	313647
H-154A	9018	1430-1431	313648
H-155A	9018	1432-1433	313649
H-156A	9018	1434-1435	313650
H-157A	9018	1436-1437	313651
H-158A	9018	1438-1439	313652
H-159A	9018	1440-1441	313653
H-160A	9018	1442-1443	313654
H-161A	9018	1444-1445	313655
H-162A	9018	1446-1447	313656
H-163A	9018	1448-1449	313657
H-164A	9018	1450-1451	313658
H-165A	9018	1452-1453	313659
H-166A	9018	1454-1455	313660

RECEIVED  
B.L.M. AZ STATE OFFICE  
Aug 26 1993  
9:00 A.M.  
PHOENIX, ARIZONA

<u>Name of Claim</u>	<u>Book</u>	<u>Page Nos.</u>	<u>B.L.M. Serial No.</u>
H-167A	9018	1456-1457	313661
H-168A	9018	1458-1459	313662
H-169A	9018	1460-1461	313663
H-170A	9018	1462-1463	313664
H-171A	9018	1464-1465	313665
H-172A	9018	1466-1467	313666
H-173A	9018	1468-1469	313667
H-174A	9018	1470-1471	313668
H-175A	9018	1472-1473	313669
H-176A	9018	1474-1475	313670
H-177A	9018	1476-1477	313671
H-178A	9018	1478-1479	313672
H-179A	9018	1480-1481	313673
H-180A	9018	1482-1483	313674
H-181A	9018	1484-1485	313675
H-182A	9018	1486-1487	313676
H-183A	9018	1488-1489	313677
H-187A	9018	1490-1491	313678
H-188A	9018	1492-1493	313679
H-189A	9018	1494-1495	313680
H-190A	9018	1496-1497	313681
H-191A	9018	1498-1499	313682
H-192A	9018	1500-1501	313683
H-194A	9018	1502-1503	313684
H-195A	9018	1504-1505	313685
H-196A	9018	1506-1507	313686
H-197A	9018	1508-1509	313687
H-198A	9018	1510-1511	313688
H-199A	9018	1512-1513	313689

That all of said mining claims are owned by ASARCO Incorporated the mailing address for which is P.O. Box 5747, Tucson, Arizona 85703;

Claims are located in Sections 1, 2, 11, 12, 13, 14, 24, 25, & 36, T18S, R15E; Sections 5, 6, 7, 8, 9, 16, 17, 18, 19, 20, 21, 28, 29, 30, 31, 32, & 33, T18S, R16E; Sections 4, 5, 6, 7, 8, & 9, T19S, R16E; and Sections 1 & 2, T19S, R15E; G&SRB&M.

PAYMENT

825 mining claims x \$200.00 = \$165,000.00

PHOENIX, ARIZONA  
9:00 A.M.

AUG 26 '93

RECEIVED  
B.L.M. AZ STATE OFFICE

UNITED STATES  
DEPARTMENT OF THE INTERIOR  
BUREAU OF LAND MANAGEMENT

RECEIPT AND ACCOUNTING ADVICE

No. 2044670

WG/AZ

08/26/93

Subject: CLAIM RENTAL FEE 1993 & 1994 (825)

2 67 13

165,000.00

Applicant:

ASARCO  
BOX 5747  
TUCSON AZ 85703

SAME CK. # 45004474

Remitter:

Assignor:

LEASE MANAGEMENT DATA  NEW  UPDATE  PAYMENT

ORIGINAL SERIAL NO.	ASG.	TYPE	ST.	CTY.	FUND SYMBOL	ACRES/UNITS	RATE
AMC 2196, ET AL							

AMOUNT	ANV. DATE	EXP. DATE	BILL CYC.	S/C	DISTRICT	NEXT BILL	MISC. DATA	U of M	ACTUAL UNITS

ASSIGNMENT SERIAL NO.	ASG.	TYPE	ST.	CTY.	FUND SYMBOL	ACRES/UNITS	RATE

AMOUNT	ANV. DATE	EXP. DATE	BILL CYC.	S/C	DISTRICT	NEXT BILL	MISC. DATA	U of M	ACTUAL UNITS

APPLY REMITTANCE

ACTION	FUND SYMBOL	CTY.	AMOUNT
FILING FEE			
RENTAL			
UNEARNED			
REFUND			
TOTAL			
AMOUNT DUE			

Remarks:

BY:

DATE:

Lease in Escrow?

KGS?

Auto Escalates?

Auto Renew?

Of Interest?

Operating Rights?

Operator

Bond Filed?

FOR MMS USE ONLY

BILLEE NUMBER	FOREST REFUGE
OCS SECTION CODE	

# ASARCO

Southwestern Mining Department  
T. E. Scartaccini  
General Manager

September 17, 1992

CERTIFIED MAIL  
RETURN RECEIPT REQUESTED

Bureau of Land Management  
Arizona State Office  
Mining Claims Section  
P. O. Box 16563  
Phoenix, AZ 85011

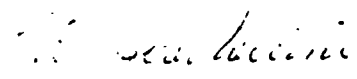
Gentlemen:

Mining Claim Annual Recordation  
Helvetia Project (825 Claims)  
Pima County, Arizona

In accordance with the Federal Land Policy and Management Act (43 C.F.R., Part 3833.2), please find enclosed an exact reproduction of the Affidavit of Labor Performed and Improvements Made for the period September 1, 1991-September 1, 1992, with mining claim serial numbers, as recorded in the Pima County Recorder's office in Book 9373, Pages 460 through 480.

Also, enclosed is ASARCO Incorporated's check in the amount of \$4,125 for the filing fee.

Very truly yours,

  
T. E. Scartaccini

DFS/mck  
encls. - Copy of Affidavit & check

cc: Voucher

SEP 21 1992

70.01.453

SEP 21 1992

ASARCO Incorporated P. O. Box 5747 Tucson, Az 85703-0747  
1150 North 7th Avenue Phone (602) 792-3010 Fax (602) 624-3369



W  
MR T E SCARTACCINI  
PO BOX 5747

TUCSON

AZ 85703

2194	46740
13284	77449
14972	62735
15002	64123
25210	66803
27423	74390
28871	75181
35995	95314

**AFFIDAVIT OF LABOR PERFORMED  
AND IMPROVEMENTS MADE**

STATE OF ARIZONA )  
                          ) ss  
County of Pima    )

David F. Skidmore, being first duly sworn, deposes and says that he is a citizen of the United States and more than twenty-one (21) years of age, and resides in Tucson, County of Pima, State of Arizona, and is personally acquainted with the mining claims situated in the Helvetia Mining District, Pima County, Arizona, the names and books and pages of record in the office of the County Recorder of Pima county, Arizona, and the Bureau of Land Management serial numbers of the Notices of Location whereof are as set forth in Exhibit A.

That all of said mining claims are owned by ASARCO Incorporated, the mailing address for which is P. O. Box 5747, Tucson, AZ 85703; that between September 1, 1991 and September 1, 1992, in excess of \$82,600 worth of work and improvements were done and performed for the benefit of each of the described claims. Work and improvements consisted of:

Diamond drilling to further delineate the ore body by CBC Drilling Company. All work was completed under direction of Asarco personnel.

Said labor was performed and improvements made at the expense of ASARCO Incorporated for the benefit of each and all of said mining claims (825) comprising said contiguous group as part of a general plan of exploration, improvements and development, and they tend to explore, improve and develop each and all of said mining claims. The amount expended for and the value of said labor and improvements is more than One Hundred Dollars (\$100.00) for each of the mining claims, and at least said amount was allocated to each of the mining claims. Said expenditure was made in good faith for the purpose of exploring, improving and developing said contiguous group of mining claims, and was intended as annual labor and improvements for each and all of the described unpatented lode mining claims for the assessment year ending at 12:00 o'clock Meridian, September 1, 1992.

ASARCO Incorporated

By [Signature]  
David F. Skidmore

STATE OF ARIZONA )  
                          ) ss  
County of Pima    )

The foregoing instrument was acknowledged before me this 1st day of September, 1992 by David F. Skidmore.

My Commission Expires

[Signature]  
Notary Public

RECEIVED  
BLM AZ STATE OFFICE  
SEP 18 1992  
PHOENIX, ARIZONA

2

RECEIVED  
 BUREAU OF LAND MANAGEMENT  
 SEP 18 '92  
 PHOENIX, ARIZONA

**EXHIBIT A**  
**TO AFFIDAVIT OF PERFORMANCE**  
**OF LABOR FOR YEAR**  
**ENDING SEPTEMBER 1, 1992**

The following contiguous group of unpatented mining claims are situated in the Helvetia Mining District, Pima County, Arizona. The Location Notices of which are of record in the office of the County Recorder of Pima County, Arizona, and the Bureau of Land Management serial numbers are filed at Phoenix, Arizona.

<u>Name of Claim</u>	<u>Book</u>	<u>Page Nos.</u>	<u>B.L.M. Serial No.</u>
Santa Rita Fraction	2148	510	AMC 2196 .
Santa Rita Fraction/Amended	5436	803	
Cushing Fraction	2022	344	2197 .
Cushing Fraction/Amended	5436	805	
York Fraction	2022	340	2198
York Fraction/Amended	5436	804	
Travis #1	1983	253	2199
Travis #1/Second Amended	5436	806	
Jim	995	391	2200 .
Jim/Amended	5436	802	
Isle Royal Fraction	2054	188	2201
Isle Royal Fraction/Amended	5436	808	
Indian Club Fraction	2054	187	2202
Indian Club Fraction/Amended	5436	809	
Pilot Fraction	2051	261	2203
Pilot Fraction/Amended	5436	810	
A.O.T. Fraction	2054	186	2204
A.O.T. Fraction/Amended	5436	811	
Malachite Fraction	2110	263	2211
Malachite Fraction/Amended	5436	807	
MAX 121 B/Relocation	5609	574	13284
MAX 123 B/Relocation	5609	576	13286
MAX 125 B/Relocation	5609	578	13288 .
MAX 126 B/Relocation	5609	579	13289
MAX 127 B/Relocation	5609	580	13290
MAX 128 B/Relocation	5609	581	13291
MAX 129 B/Relocation	5609	582	13292

9373                      461

174

<u>Name of Claim</u>	<u>Book</u>	<u>Page Nos.</u>	<u>Serial No.</u>
MAX 129 B/Amended	6126	1202-1203	
MAX 130 B/Relocation	5609	583	13293
MAX 131 B/Relocation	5609	584	13294
MAX 132 B/Relocation	5609	585	13295
MAX 133 B/Relocation	5609	586	13296
MAX 134 B/Relocation	5609	587	13297
MAX 135 B/Relocation	5609	588	13298
MAX 136 B/Relocation	5609	589	13299
MAX 137 B/Relocation	5609	590	13300
MAX 138 B/Relocation	5609	591	13301
MAX 139 B/Relocation	5609	592	13302
MAX 140 B/Relocation	5609	593	13303
MAX 141 B/Relocation	5609	594	13304
MAX 142 B/Relocation	5609	595	13305
MAX 143 B/Relocation	5609	596	13306
MAX 144 B/Relocation	5609	597	13307
MAX 145 B/Relocation	5609	598	13308
MAX 146 B/Relocation	5609	599	13309
MAX 147 B/Relocation	5609	600	13310
MAX 148 B/Relocation	5609	601	13311
MAX 149 B/Relocation	5609	602	13312
MAX 150 B/Relocation	5609	603	13313
MAX 150 B/Amended	7073	604-605	
MAX 151 B/Relocation	5609	604	13314
MAX 152 B/Relocation	5609	605	13315
MAX 152 B/Amended	7073	606-607	
MAX 153 B/Relocation	5609	606	13316
MAX 154 B/Relocation	5609	607	13317
MAX 154 B/Relocation	7073	608-609	
MAX 155 B/Relocation	5609	608	13318
MAX 156 B/Relocation	5609	609	13319
MAX 156 B/Amended	7073	610-611	
Rosalind	314	120	14972
Rosalind/Amended	1062	539	
Michael M.	314	117	14973
Michael M./Amended	1062	540	
Lydia J.	314	119	14974
Lydia J./Amended	1062	541	
Ida D.	314	118	14975
Ida D./Amended	1062	542	
D & D #1	759	202	14976
D & D #1/Amended	1062	543	
D & D #2	759	201	14977
D & D II/Amended	1062	544	
El Frijoli	300	277	14978
Frijoli/Amended	1062	545	
Frijoli II	1062	546	14979
Frijoli III	1062	547	14980

PHOTODUPLICATION  
 B.L.M. 455  
 Page 118  
 7-1-77  
 RECEIVED

<u>Name of Claim</u>	<u>Book</u>	<u>Page Nos.</u>	<u>B.L.M.</u> <u>Serial No.</u>
Frijoli IV	1062	548	14981
Frijoli V	1062	549	14982
Frijoli VII	1062	551	14984
Frijoli VIII	1062	552	14985
Frijoli IX	1062	553	14986
Frijoli X	1070	494	14987
Frijoli XI	1454	349	14988
Frijoli XI Extension	1454	350	14989
Deering Springs No. 2 A/Relocation	5636	741	15002
Deering Springs No. 4 A/Relocation	5636	742	15003
Deering Springs No. 6 A/Relocation	5636	743	15004
Deering Springs No. 8 A/Relocation	5636	744	15005
Deering Springs No. 10 A/Relocation	5636	745	15006
Deering Springs No. 12 A/Relocation	5636	746	15007
Deering Springs No. 14 A/Relocation	5636	747	15008
Deering Springs No. 15 A/Relocation	5636	748	15009
Deering Springs No. 16 A/Relocation	5636	749	15010
Deering Springs No. 17 A/Relocation	5636	750	15011
Deering Springs No. 17 A/Amended	6126	1204-1205	
Deering Springs No. 21 A/Relocation	5636	751	15012
Deering Springs No. 22 A/Relocation	5636	752	15013
Deering Springs No. 23 A/Relocation	5636	753	15014
Deering Springs No. 24 A/Relocation	5636	754	15015
Deering Springs No. 25 A/Relocation	5636	755	15016
Deering Springs No. 26 A/Relocation	5636	756	15017
Deering Springs No. 27 A/Relocation	5636	757	15018
Deering Springs No. 28 A/Relocation	5636	758	15019
Deering Springs No. 28 A/Amended	6126	1206-1207	
Deering Springs No. 29 A/Relocation	5636	759	15020
Deering Springs No. 30 A/Relocation	5636	760	15021
Deering Springs No. 31 A/Relocation	5636	761	15022
Deering Springs No. 32 A/Relocation	5636	762	15023
Deering Springs No. 33 A/Relocation	5636	763	15024
Deering Springs No. 34 A/Relocation	5636	764	15025
Deering Springs No. 35 A/Relocation	5636	765	15026
Deering Springs No. 36 A/Relocation	5636	766	15027
Deering Springs No. 37 A/Relocation	5636	767	15028
Deering Springs No. 38 A/Relocation	5636	768	15029
Deering Springs No. 39 A/Relocation	5636	769	15030
Deering Springs No. 42 A/Relocation	5636	770	15031
Deering Springs No. 51 A/Relocation	5636	771	15032
Deering Springs No. 52 A/Relocation	5636	772	15033
Kid 1	3368	529	25210
Kid 2	3368	530	25211
Kid 3	3368	531	25212
Kid 4	3368	532	25213
Kid 5	3368	533	25214
Kid 6	3368	534	25215

9373

463

RECEIVED

RECEIVED  
76. 01 430

46



<u>Name of Claim</u>	<u>Book</u>	<u>Page Nos.</u>	<u>B.L.M.</u> <u>Serial No.</u>
Kid 7	3368	535	25216
Kid 8	3368	537	25217
Kid 9	3368	536	25218.
Kid 10	3368	538	25219.
Kid 11	3368	539	25220.
Kid 12	3368	540	25221.
Kid 13	3368	541	25222.
Kid 14	3368	542	25223.
Kid 15	3368	543	25224.
Kid 16	3368	544	25225
Kid 17	3368	545	25226
Kid 18	3368	546	25227.
Kid 19	3368	547	25228.
Kid 20	3368	548	25229.
Kid 21	3368	549	25230.
Kid 22	3368	550	25231.
Kid 23	3368	551	25232.
Kid 24	3368	552	25233.
Kid 25	3368	553	25234.
Kid 26	3368	554	25235.
Kid 27	3368	555	25236.
Kid 28	3368	556	25237.
Kid 29	3368	557	25238.
Kid 29/Amended	6216	1001-1002	
Kid 34	3368	562	25243.
Kid 35	3368	563	25244.
Kid 36	3368	564	25245.
Kid 37	3368	565	25246
Kid 38	3368	566	25247.
Kid 39	3368	567	25248.
Kid 40	3368	568	25249.
Kid 41	3368	569	25250.
Kid 42	3368	570	25251.
Kid 43	3368	571	25252.
Kid 44	3368	572	25253.
Kid 45	3368	573	25254.
Kid 46	3368	574	25255.
Kid 46/Amended	6216	1003-1004	
Kid 47	3368	575	25256.
Kid 47/Amended	6216	1005-1006	
Wasp 52	3786	52	25257.
Wasp 52/Amended	6216	955-956	
Wasp 53	3786	53	25258.
Wasp 53/Amended	6216	957-958	
Wasp 54	3786	54	25259.
Wasp 55	3786	55	25260.
Wasp 56	3786	56	25261.
Wasp 57	3786	57	25262.

RECEIVED  
 SEP 10 1955

SEP 10 1955  
 RECEIVED

43

9373

464

<u>Name of Claim</u>	<u>Book</u>	<u>Page Nos.</u>	<u>B.L.M. Serial No.</u>
Wasp 58	3786	58	25263 .
Wasp 58/Amended	3842	133	
Wasp 60	3786	59	25264 .
Wasp 60/Amended	6216	959-960	
Wasp 61	3786	60	25265 .
Wash 61/Amended	6216	961-962	
Wasp 101	3786	63	25268 .
Wasp 102	3786	64	25269 .
Wasp 103	3786	65	25270 .
Wasp 104	3786	66	25271 .
Wasp 105	3786	67	25272 .
Wasp 106	3786	68	25273 .
Wasp 107	3786	69	25274 .
Wasp 111	3786	70	25275 .
Wasp 112	3786	71	25276 .
Wasp 113	3786	72	25277 .
Wasp 114	3786	73	25278 .
Wasp 115	3786	74	25279 .
Wasp 116	3786	75	25280 .
Wasp 117	3786	76	25281 .
Wasp 118	3786	77	25282 .
Wasp 119	3786	78	25283 .
Wasp 120	3786	79	25284 .
Wasp 121	3786	80	25285 .
Wasp 122	3786	81	25286 .
Wasp 123	3786	82	25287 .
Wasp 124	3786	83	25288 .
Wasp 125	3786	84	25289 .
Wasp 126	3786	85	25290 .
Wasp 127	3786	86	25291 .
Wasp 128	3786	87	25292 .
Wasp 129	3786	88	25293 .
Wasp 130	3786	89	25294 .
Wasp 201	3786	90	25295 .
Wasp 202	3786	91	25296 .
Wasp 203	3786	92	25297 .
Wasp 204	3786	93	25298 .
Wasp 205	3786	94	25299 .
Wasp 206	3786	95	25300 .
Wasp 207	3786	96	25301 .
Wasp 208	3786	97	25302 .
Wasp 209	3786	98	25303 .
Wasp 210	3786	99	25304 .
Wasp 211	3786	100	25305 .
Wasp 212	3786	101	25306 .
Wasp 213	3786	102	25307 .
Wasp 214	3786	103	25308 .
Wasp 215	3786	104	25309 .

PHOTOCOPYED

76. 01 SEP 18 1977

<u>Name of Claim</u>	<u>Book</u>	<u>Page Nos.</u>	<u>B.L.M. Serial No.</u>
Wasp 216	3786	105	25310 .
Wasp 217	3786	106	25311 .
Wasp 218	3786	107	25312 .
Wasp 313	3786	144	25349 .
Wasp 315	3786	146	25351 .
Wasp 317	3786	148	25353 .
Wasp 319	3786	150	25355 .
Wasp 319/Amended	6216	975-976	
Wasp 321	3786	152	25357 .
Wasp 321/Amended	6216	977-978	
Wasp 323	3786	154	25359 .
Wasp 323/Amended	6216	979-980	
Wasp 325	3786	156	25361 .
Wasp 325/Amended	6216	981-982	
Wasp 327	3786	158	25363 .
Wasp 327/Amended	6116	983-984	
Wasp 329	3786	160	25365 .
Wasp 329/Amended	6216	985-986	
Wasp 331	3786	162	25367 .
Wasp 331/Amended	6216	987-988	
Wasp 333	3786	164	25369 .
Wasp 333/Amended	6216	989-990	
Wasp 335	3786	166	25371 .
Wasp 335/Amended	6216	991-992	
Wasp 337	3786	168	25373 .
Wasp 337/Amended	6216	993-994	
Wasp 339	3786	170	25375 .
Wasp 339/Amended	6216	995-996	
Wasp 341	3786	172	25377 .
Wasp 343	3786	174	25379 .
Wasp 344	3786	175	25380 .
Wasp 345	3786	176	25381 .
Wasp 346	3786	177	25382 .
Wasp 347	3786	178	25383 .
Wasp 348	3786	179	25384 .
Wasp 349	3786	180	25385 .
Wasp 350	3786	181	25386 .
Wasp 351	3786	182	25387 .
Wasp 352	3786	183	25388 .
Wasp 353	3786	184	25389 .
Wasp 354	3786	185	25390 .
Max 41	4792	584	25662 .
Max 43	4792	586	25664 .
Max 45	4792	588	25666 .
Max 47	4792	590	25668 .
Max 49	4792	592	25670 .
Max 71	4792	614	25692 .
Max 72	4792	615	25693 .

9373

466

76. 01  
SEP 10 1972

<u>Name of Claim</u>	<u>Book</u>	<u>Page Nos.</u>	<u>B.L.M.</u> <u>Serial No.</u>
Max 73	4792	616	25694
Max 74	4792	617	25695
Max 75	4792	618	25696
Max 76	4792	619	25697
Max 77	4792	620	25698
Max 78	4792	621	25699
Max 79	4792	622	25700
Max 80	4792	623	25701
Max 81	4792	624	25702
Max 82	4792	625	25703
Max 83	4792	626	25704
Max 84	4792	627	25705
Max 85	4792	628	25706
Max 86	4792	629	25707
Max 87	4792	630	25708
Max 88	4792	631	25709
Max 89	4792	632	25710
Max 90	4792	633	25711
Max 91	4792	634	25712
Max 93	4792	636	25714
Max 95	4792	638	25716
Max 97	4792	640	25718
Max 99	4792	642	25720
Max 101	4792	644	25722
Max 102	4792	645	25723
Max 103	4792	646	25724
Max 104	4792	647	25725
Max 105	4792	648	25726
Max 106	4792	649	25727
Max 107	4792	650	25728
Max 108	4792	651	25729
Max 109	4792	652	25730
Max 110	4792	653	25731
Max 111	4792	654	25732
Max 112	4792	655	25733
Max 113	4792	656	25734
Max 114	4792	657	25735
Max 115	4792	658	25736
Max 116	4792	659	25737
Max 117	4792	660	25738
Max 118	4792	661	25739
Max 119	4792	662	25740
Max 120	4792	663	25741
Elk 1	3368	576	27423
Elk 2	3368	577	27424
Elk 3	3368	578	27425
Elk 4	3368	579	27426
Elk 5	3368	580	27427

RECEIVED  
 SEP 18 1952  
 BUREAU OF LAND MANAGEMENT  
 WASHINGTON, D. C.

9373

467

48

<u>Name of Claim</u>	<u>Book</u>	<u>Page Nos.</u>	<u>B.L.M. Serial No.</u>
Elk 6	3368	581	27428.
Elk 35	3368	610	27451.
Elk 35/Amended	6121	1273-1274	
Elk 36	3368	611	27452.
Elk 37	3368	612	27453.
Elk 39	3368	614	27455.
Elk 41	3368	616	27457.
Elk 43	3368	618	27459.
Elk 45	3368	620	27461.
Elk 47	3368	622	27463.
Elk 70	3368	645	27465.
Elk 71	3368	646	27466.
Elk 72	3368	647	27467.
Elk 73	3368	648	27468.
Elk 74	3368	649	27469.
Elk 75	3368	650	27470.
Elk 76	3368	651	27471.
Elk 77	3368	652	27472.
Elk 78	3368	653	27473.
Elk 79	3368	654	27474.
Elk 80	3368	655	27475.
Elk 81	3368	656	27476.
Elk 83	3368	658	27478.
Elk 85	3368	660	27480.
Elk 87	3368	662	27482.
Alpine #5	2221	495	27513.
Alpine #5/Amended	6121	1283-1284	
Alpine #6	2221	496	27514.
Alpine #6/Amended	6121	1285-1286	
Alpine #7	2221	497	27515.
Alpine #7/Amended	6121	1287-1288	
Alpine #8	2221	498	27516.
Alpine #8/Amended	6121	1289-1290	
Alpine #9	2221	499	27517.
Alpine #9/Amended	6121	1291-1292	
Alpine #10	2221	500	27518.
Alpine #10/Amended	6121	1293-1294	
Alpine #11	2221	501	27519.
Alpine #11/Amended	6121	1295-1296	
Alpine #12	2221	502	27520.
Alpine #12/Amended	6121	1297-1298	
Alpine #13	2221	503	27521.
Alpine #14	2221	504	27522.
Alpine #15	2221	505	27523.
Alpine #16	2221	506	27524.
Alpine #17	2221	507	27525.
Alpine #18	2221	508	27526.
Alpine #19	2230	138	27527.

RECEIVED  
 B.L.M.  
 SEP 10 1974  
 76. 01

<u>Name of Claim</u>	<u>Book</u>	<u>Page Nos.</u>	<u>B.L.M. Serial No.</u>
Alpine #20	2230	139	27528.
Alpine #21	2230	140	27529.
Alpine #22	2230	141	27530.
Alpine #23	2230	142	27531.
Alpine #24	2230	143	27532.
Santa Rita Wedge	5901	1379	28871.
Buzzard No. 5	2089	294	36021.
Shadow #4	2827	66	36025.
John 1	3934	508	36026.
John 2	3934	509	36027.
Flying Dutchman No. 2	2089	295	36028.
Flying Dutchman No. 3	2089	296	36029.
Flying Dutchman No. 4	2089	297	36030.
Flying Dutchman No. 5	2089	298	36031.
Flying Dutchman No. 6	2089	299	36032.
Flying Dutchman No. 6/Amended	6121	1267-1268	
Black Bess No. 2	2089	290	36034.
K.W.L.	2078	442	36036.
G.E.J.	2078	443	36037.
R.F.E.	2078	444	36038.
R.C.M.	2078	445	36039.
Sycamore #1	2078	446	36040.
Sycamore #2	2078	447	36041.
Sycamore #3	2078	448	36042.
Sycamore #4	2078	449	36043.
Sycamore #4/Amended	6121	1299-1300	
Sycamore #5	2078	450	36044.
Sycamore #5/Amended	6121	1301-1302	
Sycamore #6	2078	451	36045.
Sycamore #6/Amended	6121	1303-1304	
Sycamore #7	2078	452	36046.
Sycamore #7/Amended	6121	1305-1306	
Sycamore #8	2078	453	36047.
Sycamore #8/Amended	6121	1307-1308	
Sycamore #9	2078	454	36048.
Sycamore #10	2078	455	36049.
Sycamore #11	2078	456	36050.
Sycamore #12	2078	457	36051.
Naragansett Extension #1	937	372	36052.
Naragansett Extension #2	937	373	36053.
Naragansett Extension #3	937	374	36054.
Naragansett Extension #4	937	375	36055.
Naragansett Extension #5	937	376	36056.
Naragansett Extension #6	937	377	36057.
Naragansett Extension #7	937	378	36058.
Naragansett Extension #8	937	379	36059.
Naragansett Extension #9	2020	358	36060.
Schwab Extension #1 North West	1271	92	36061.

PHOTOGRAPHED  
 SEP 18 1942  
 B.L.M.

42

9373

469

<u>Name of Claim</u>	<u>Book</u>	<u>Page Nos.</u>	<u>B.L.M.</u> <u>Serial No.</u>
Rocky 1	3726	117	36062 .
Amole No. 2	2051	262	36063 .
Falls No. 2	2051	263	36064 .
Falls No. 3	2110	267	36065
Falls No. 4	2110	268	36066
Perry No. 1	2112	11	36067 .
Perry #2	2112	12	36068 .
Perry #3	2112	13	36069 .
Perry #4	2112	14	36070 .
Perry #7	2112	17	36073 .
Perry #8	2112	18	36074 .
Perry #9	2112	19	36075 .
Perry #10	2112	20	36076 .
Perry #11	2112	21	36077 .
Perry #12	2112	22	36078 .
Perry #15	2112	25	36081 .
Perry #15/Amended	2139	441	
Perry #16	2112	26	36082 .
Perry #17	2112	27	36083 .
Perry #18	2112	28	36084 .
Perry #18/Amended	2139	442	
Gunsite 1-A	1980	353	36086 .
Gunsite No. 2	1941	339	36087 .
Gunsite No. 2/Amended	1980	354	
Gunsite No. 3	1941	340	36088 .
Gunsite No. 4	1941	341	36089 .
Gunsite 5A	2022	341	36090 .
Gunsite 6-B	2110	264	36091 .
Gunsite No. 7	1941	344	36092 .
Gunsite 7A	2411	174	36093 .
Gunsite No. 8	1941	345	36094 .
Gunsite No. 9	1941	346	36095 .
Gunsite No. 10	1941	347	36096 .
Gunsite No. 11	1941	348	36097 .
Gunsite No. 12	1941	349	36098 .
Gunsite No. 13	1941	350	36099 .
Gunsite No. 14	1941	351	36100 .
Gunsite No. 15	1941	352	36101 .
Gunsite No. 16	1941	353	36102 .
Gunsite No. 17	1941	354	36103 .
Gunsite No. 18	1941	355	36104 .
Gunsite No. 19	1941	356	36105 .
Gunsite No. 20	1941	357	36106 .
Gunsite No. 21	1941	358	36107 .
Gunsite No. 22	1941	359	36108 .
Gunsight No. 23	1967	324	36109 .
Gunsight No. 23/Amended	2022	343	
Gunsite No. 24	1943	14	36110 .

9373

470

44

RECORDED  
 INDEXED  
 26. 11. 1968  
 B.L.M.  
 BUREAU OF LAND MANAGEMENT  
 DENVER, COLORADO

<u>Name of Claim</u>	<u>Book</u>	<u>Page Nos.</u>	<u>B.L.M. Serial No.</u>
Gunsite No. 24/Amended	1980	355	
Gunsite No. 25	1943	15	36111.
Gunsite No. 26	1943	16	36112.
Gunsite No. 27	1943	13	36113.
Gunsight No. 28	1967	325	36114.
Gunsight No. 29	1967	326	36115.
Gunsight No. 30	1967	327	36116.
Gunsight No. 31	1967	328	36117.
Gunsight No. 32	1967	329	36118
Gunsight No. 33	1967	330	36119
Gunsight No. 34	1967	331	36120
Gunsight No. 35	1967	332	36121.
Gunsight No. 36	1967	333	36122.
Gunsight No. 37	1967	334	36123.
Gunsight No. 38	1967	335	36124.
Gunsight No. 39	1967	336	36125.
Gunsight No. 40	1967	337	36126.
Gunsight No. 41	1967	338	36127.
Gunsight No. 42	1967	339	36128.
Gunsight No. 43	1967	340	36129.
Gunsight 44	1994	152	36130.
Gunsight 44/Amended	6420	1007-1008	
Gunsight #45	1994	153	36131.
Gunsight #45/Amended	6420	1009-1010	
Gunsight #46	1994	154	36132.
Gunsight #47	1994	155	36133.
Gunsight #48	1994	156	36134.
Gunsight #49	1994	157	36135.
Gunsight #50	1994	158	36136.
Gunsight #50/Amended	2078	464	
Williams Folly	5406	878	36137.
Williams Folly #2	5406	879	36138.
Santa Rita #1	2148	520	46740.
Santa Rita #2	2148	521	46741.
Santa Rita #3	2148	522	46742.
Santa Rita #4	2148	523	46743.
Santa Rita #5	2148	524	46744.
Santa Rita #6	2148	525	46745.
Santa Rita #7	2148	526	46746.
Santa Rita #8A	2170	436	46747.
Santa Rita #9	2148	528	46748.
Santa Rita #10	2148	529	46749.
Santa Rita #11	2148	530	46750.
Santa Rita #12	2148	531	46751.
Santa Rita #13	2148	532	46752.
Santa Rita #14	2148	533	46753.
Santa Rita #15	2148	534	46754.
Santa Rita #16	2148	535	46755.

PHOTOGRAPHY  
 SECTION  
 U.S. GEOLOGICAL SURVEY

76. 81 455  
 46755  
 46754  
 46753  
 46752  
 46751  
 46750

9373

471

44



<u>Name of Claim</u>	<u>Book</u>	<u>Page Nos.</u>	<u>B.L.M. Serial No.</u>
Santa Rita #17	2148	536	46756 .
Santa Rita #18	2148	537	46757 .
Santa Rita #19	2148	538	46758 .
Santa Rita #20	2148	539	46759 .
Santa Rita #21	2148	540	46760 .
Santa Rita #22	2148	541	46761 .
Santa Rita #23	2148	542	46762 .
Santa Rita #24	2148	543	46763 .
Santa Rita #25	2148	544	46764 .
Santa Rita #26	2148	545	46765 .
Santa Rita #27	2148	546	46766 .
Santa Rita #28	2148	547	46767 .
Santa Rita #29	2148	548	46768 .
Santa Rita #30	2148	549	46769 .
Santa Rita #31	2148	550	46770 .
Catalina #1	2148	518	46771 .
Catalina #2	2148	517	46772 .
Catalina #3	2148	516	46773 .
Catalina #4	2148	515	46774 .
Catalina #5A	2170	437	46775 .
Catalina #6A	2170	435	46776 .
Catalina #7	2148	512	46777 .
Catalina #8	2148	511	46778 .
Fred Bennett	936	425	46779 .
Fred Bennett	712	107	46780 .
Fred Bennett/Amended	2110	262	
Rosemont #9	936	424	46781 .
Rosemont #9/Amended	2078	466	
Rosemont #11	936	420	46782 .
Rosemont #11-A	2078	458	46783 .
Rosemont #12	936	431	46784 .
Rosemont #12/Amended	2078	467	
Rosemont #13	936	434	46785 .
Rosemont #13/Amended	2078	468	
Rosemont #15	936	429	46786 .
Rosemont #15/Amended	2078	469	
Rosemont #16	936	430	46787 .
Rosemont #16/Amended	2078	470	
Rosemont #17	936	432	46788 .
Rosemont #17/Amended	2078	471	
Rosemont #18	936	433	46789
Rosemont #18/Amended	2078	472	
Rosemont #21	964	202	46790 .
Rosemont #21/Amended	2078	473	
Fred Bennett Fraction	2022	338	46791 .
Last Chance No. 1/Relocation	2929	207	46792 .
Last Chance No. 2/Relocation	2929	208	46793 .
Last Chance No. 3/Relocation	2929	209	46794 .

PHOENIX  
 SEP 10 1972  
 B.L.M.  
 RENO, NV  
 46791  
 46792  
 46793  
 46794

9373

472

<u>Name of Claim</u>	<u>Book</u>	<u>Page Nos.</u>	<u>B.L.M. Serial No.</u>
Merchant (Mine)	DD	284	46795 .
Cave	NN	555	46796 .
Tailor	NN	556	46797 .
Wedge.	821	393	46798 .
Wedge No. 2	897	182	46799 .
Strip	821	391	46800
Cuba Fraction	2022	342	46801
Patrick Henry Fraction/Relocation	3486	103	46802 .
R. G. Ingersoll Fration	2110	265	46803 .
Daylight Fraction	2110	266	46804 .
Travis #2	1983	254	46805 .
Travis #2/Amended	2078	465	
Travis #3	1983	255	46806 .
Travis #4	1983	256	46807 .
Travis #4/Amended	2170	455	
Travis #5	1983	257	46808 .
Travis #6	1983	258	46809 .
Art	1009	441	46810 .
Art/Amended	2078	459	
Al	1009	442	46811 .
Al/Amended	2078	460	
Sam	1009	439	46812 .
Sam/Amended	2078	461	
Fred	1009	440	46813 .
Fred/Amended	2078	462	
Bert	1009	443	46814 .
Bert/Amended	2078	463	
Bob	995	393	46815 .
Canyon No. 34	6048	1225-26	47482 .
Canyon No. 35	6048	1227-28	47483 .
Canyon No. 36	6048	1229-30	47484 .
Canyon No. 37	6048	1231-32	47485 .
Canyon No. 38	6048	1233-34	47486 .
Canyon No. 39	6048	1235-36	47487 .
Canyon No. 40	6048	1237-38	47488 .
Canyon No. 41	6048	1239-40	47489 .
Canyon No. 42	6048	1241-42	47490 .
Canyon No. 43	6048	1243-44	47491 .
Canyon No. 64	6048	1285-86	47512 .
Canyon No. 65	6048	1287-88	47513 .
Canyon No. 66	6048	1289-90	47514 .
Canyon No. 67	6048	1291-92	47515 .
Canyon No. 68	6048	1293-94	47516 .
Canyon No. 69	6048	1295-96	47517 .
Canyon No. 70	6048	1297-98	47518 .
Canyon No. 71	6048	1299-1300	47519 .
Canyon No. 72	6048	1301-02	47520 .
Canyon No. 73	6048	1303-04	47521 .

9373

473

41

<u>Name of Claim</u>	<u>Book</u>	<u>Page Nos.</u>	<u>B.L.M. Serial No.</u>
Canyon No. 74	6048	1305-06	47522 .
Canyon No. 75	6048	1307-08	47523 .
Canyon No. 76	6048	1309-10	47524 .
Canyon No. 77	6048	1311-12	47525 .
Canyon No. 78	6048	1313-14	47526 .
Canyon No. 79	6048	1315-16	47527 .
Telemeter Fraction	2075	381	62785 .
Telemeter Fraction/Amended	5013	166	
West End Fraction	2075	383	62786 .
West End Fraction/Amended	5013	164	
Hattie Fraction	2075	382	62787 .
Hattie Fraction/Amended	5013	165	
Cactus	6104	1251-52	64123 .
Travis #7	6104	1253-54	64124 .
Fox #1	2705	63	64125 .
Fox #1 Amended	6104	1255-56	
Fox #2	2705	64	64126 .
Fox #2/Amended	6104	1257-58	
Fox #7	2705	69	64131 .
Fox #7/Amended	6104	1267-68	
Fox #13	2705	75	64133 .
Fox #13/Amended	6104	1271-72	
Cloud Rest	SS	511	64134 .
Cloud Rest/Amended	6104	1273-74	
Big Windy	5406	876	64135 .
Big Windy Fraction	5406	877	64136 .
Blue Wing	SS	581	64137 .
Cloud Rest No. 1	B-B-B	277	64138 .
Cloud Rest No. 1/Amended	6104	1275-76	
Kent #1 Long John	1936	245	66835 .
Kent #2 Patricia C.	1936	246	66836 .
Kent #3 Little Joe	1936	247	66837 .
Belle of Rosemont	2571	125	66838 .
Belle of Rosemont/Amended	6216	999-1000	
John	995	395	74390 .
Joe	995	396	74391 .
Ben	995	392	74392 .
Pete	995	394	74393 .
Adolph Lewisohn	710	346	74394 .
Adolph Lewisohn	936	419	74395 .
Rosemont	710	347	74396 .
Rosemont	936	418	74397 .
Albert Steinfeld	710	348	74398 .
Albert Steinfeld	936	427	74399 .
Hugh Young	712	108	74400 .
Hugh Young	936	422	74401 .
Ethel	712	109	74402 .
Albert	712	110	74403 .

9373

474

RECEIVED  
 BUREAU OF LANDS  
 DEPARTMENT OF THE INTERIOR  
 WASHINGTON, D.C.

38

<u>Name of Claim</u>	<u>Book</u>	<u>Page Nos.</u>	<u>B.L.M.</u> <u>Serial No.</u>
Rosemont #1	908	504	74404 .
Rosemont #2	908	501	74405 .
Rosemont #3	908	503	74406 .
Rosemont #4	908	499	74407 .
Rosemont #7	936	421	74408 .
Rosemont #8	936	423	74409 .
Rosemont #14	936	428	74410 .
Rosemont #19	964	200	74411 .
Rosemont #20	964	201	74412 .
Rosemont #20	908	500	74413 .
Rosemont #22	964	203	74414 .
Rosemont #23	908	497	74415 .
Rosemont #24	908	498	74416 .
Rosemont #25	908	502	74417 .
RX	936	426	74418 .
Flying Dutchman #7A	6121	1269-70	75181 .
Blue Point No. 2A	6121	1271-72	75182 .
Alpine #1A	6121	1275-76	75183 .
Alpine #2A	6121	1277-78	75184 .
Alpine #3A	6121	1279-80	75185 .
Alpine #4A	6121	1281-82	75186 .
Frijole VI A	6159	1135-36	95315 .
Falcon #1A	6216	899-900	99789 .
Falcon #2A	6216	901-902	99790 .
Falcon #3A	6216	903-904	99791 .
Falcon #4A	6216	905-906	99792 .
Falcon #5A	6216	907-908	99793 .
Falcon #6A	6216	908-910	99794 .
Falcon #7A	6216	911-912	99795 .
Falcon #8A	6216	913-914	99796 .
Falcon #9A	6216	915-916	99797 .
Falcon #10A	6216	917-918	99798 .
Falcon #11A	6216	919-920	99799 .
Falcon #12A	6216	921-922	99800 .
Falcon #13A	6216	923-924	99801 .
Falcon #14A	9216	925-926	99802 .
Falcon #15A	6216	927-928	99803 .
Falcon #16A	6216	929-930	99804 .
Falcon #17A	6216	931-932	99805 .
Falcon #18A	6216	933-934	99806 .
Falcon #19A	6216	935-936	99807 .
Falcon #20A	6216	937-938	99808 .
Falcon #21A	6216	939-940	99809 .
Falcon #22A	6216	941-942	99810 .
Falcon #27A	6216	943-944	99811 .
Falcon #28A	6216	945-946	99812 .
Falcon #29A	6216	947-948	99813 .
Falcon #30A	6216	949-950	99814 .

9373

475

9373  
 475  
 PHOENIX, ARIZONA

76.00 SEP 20 1972  
 B.L.M. FIELD OFFICE

48

<u>Name of Claim</u>	<u>Book</u>	<u>Page Nos.</u>	<u>B.L.M.</u> <u>Serial No.</u>
Falcon #31A	6216	951-952	99815 .
Falcon #32A	6216	953-954	99816 .
Wasp #62A	6216	963-964	99817 .
Wasp #63A	6216	965-966	99818 .
Wasp #219A	6216	967-968	99819 .
Wasp #220A	6216	969-970	99820 .
Wasp #221A	6216	971-972	99821 .
Wasp #222A	6216	973-974	99822 .
Tecky	6216	997-998	99823 .
MIA 1 A	6420	1011-13	117293 .
MIA 2 A	6420	1014-16	117294 .
MIA 3 A	6420	1017-19	117295 .
MIA 4 A	6420	1020-22	117296 .
MIA 5 A	6420	1023-25	117297 .
MIA 6 A	6420	1026-28	117298 .
MIA 7 A	6420	1029-31	117299 .
MIA 8 A	6420	1032-34	117300 .
MIA 9 A	6420	1035-37	117301 .
MIA 12A	6420	1043-45	117304 .
MIA 13A	6420	1046-48	117305 .
MIA 14A	6420	1049-51	117306 .
BILLY C.	6522	781-782	129394 .
Hope 1	8776	919-921	303950 .
Hope 2	8776	922-924	303951 .
Hope 3	8776	925-927	303952 .
Hope 4	8776	928-930	303953 .
Hope 5	8776	931-933	303954 .
Hope 6	8776	934-936	303955 .
Hope 7	8776	937-939	303956 .
Hope 8	8776	940-942	303957 .
Hope 9	8776	943-945	303958 .
Hope 10	8776	946-948	303959 .
Hope 10-A	8776	949-951	303960 .
Hope 11	8776	952-954	303961 .
Hope 12	8776	955-957	303962 .
Hope 13	8776	958-960	303963 .
Hope 14	8776	961-963	303964 .
Hope 14/Amended	8808	596-598	
Hope 15	8776	964-966	303965 .
Hope 16	8776	967-969	303966 .
Hope 17	8776	970-972	303967 .
Hope 18	8776	973-975	303968 .
Hope 19	8776	976-978	303969 .
Hope 20	8776	979-981	303970 .
Hope 21	8776	982-984	303971 .
Hope 22	8776	985-987	303972 .
Hope 23	8776	988-990	303973 .
Hope 23/Amended	8808	593-596	

RECEIVED  
 BLM/BLM  
 PHOENIX, ARIZONA  
 10/15/82

A6

9373

476

<u>Name of Claim</u>	<u>Book</u>	<u>Page Nos.</u>	<u>B.L.M.</u> <u>Serial No.</u>
Hope 24	8776	991-993	303974 .
Hope 25	8776	994-996	303975 .
Hope 26	8776	997-999	303976 .
Hope 27	8776	1000-1002	303977 .
Hope 28	8776	1003-1005	303978 .
Hope 29	8776	1006-1008	303979 .
Hope 30	8776	1009-1011	303980 .
Hope 31	8776	1012-1014	303981 .
Hope 32	8776	1015-1017	303982 .
Hope 32/Amended	8808	590- 592	
Hope 33	8776	1018-1020	303983 .
Hope 34	8776	1021-1023	303984 .
Hope 35	8776	1024-1026	303985 .
Hope 36	8776	1027-1029	303986 .
Hope 37	8776	1030-1032	303987 .
H-38A	9018	1198-1199	313532 .
H-39A	9018	1200-1201	313533 .
H-40A	9018	1202-1203	313534 .
H-41A	9018	1204-1205	313535 .
H-42A	9018	1206-1207	313536 .
H-43A	9018	1208-1209	313537 .
H-44A	9018	1210-1211	313538 .
H-45A	9018	1212-1213	313539 .
H-46A	9018	1214-1215	313540 .
H-47A	9018	1216-1217	313541 .
H-48A	9018	1218-1219	313542 .
H-49A	9018	1220-1221	313543 .
H-50A	9018	1222-1223	313544 .
H-51A	9018	1224-1225	313545 .
H-52A	9018	1226-1227	313546 .
H-53A	9018	1228-1229	313547 .
H-54A	9018	1230-1231	313548 .
H-55A	9018	1232-1233	313549 .
H-56A	9018	1234-1235	313550 .
H-57A	9018	1236-1237	313551 .
H-58A	9018	1238-1239	313552 .
H-59A	9018	1240-1241	313553 .
H-60A	9018	1242-1243	313554 .
H-61A	9018	1244-1245	313555 .
H-62A	9018	1246-1247	313556 .
H-63A	9018	1248-1249	313557 .
H-64A	9018	1250-1251	313558 .
H-65A	9018	1252-1253	313559 .
H-66A	9018	1254-1255	313560 .
H-67A	9018	1256-1257	313561 .
H-68A	9018	1258-1259	313562 .
H-69A	9018	1260-1261	313563 .
H-70A	9018	1262-1263	313564 .

9373

477

RECEIVED  
B.L.M.  
SERIALS  
SECTION  
JAN 21 1964  
PHOENIX, ARIZONA

<u>Name of Claim</u>	<u>Book</u>	<u>Page Nos.</u>	<u>B.L.M.</u> <u>Serial No.</u>
H-71A	9018	1264-1265	313565 .
H-72A	9018	1266-1267	313566 .
H-73A	9018	1268-1269	313567 .
H-74A	9018	1270-1271	313568 .
H-75A	9018	1272-1273	313569 .
H-76A	9018	1274-1275	313570 .
H-77A	9018	1276-1277	313571 .
H-78A	9018	1278-1279	313572 .
H-79A	9018	1280-1281	313573 .
H-80A	9018	1282-1283	313574 .
H-81A	9018	1284-1285	313575 .
H-82A	9018	1286-1287	313576 .
H-83A	9018	1288-1289	313577 .
H-84A	9018	1290-1291	313578 .
H-85A	9018	1292-1293	313579 .
H-86A	9018	1294-1295	313580 .
H-87A	9018	1296-1297	313581 .
H-88A	9018	1298-1299	313582 .
H-89A	9018	1300-1301	313583 .
H-90A	9018	1302-1303	313584 .
H-91A	9018	1304-1305	313585 .
H-92A	9018	1306-1307	313586 .
H-93A	9018	1308-1309	313587 .
H-94A	9018	1310-1311	313588 .
H-95A	9018	1312-1313	313589 .
H-96A	9018	1314-1315	313590 .
H-97A	9018	1316-1317	313591 .
H-98A	9018	1318-1319	313592 .
H-99A	9018	1320-1321	313593 .
H-100A	9018	1322-1323	313594 .
H-101A	9018	1324-1325	313595 .
H-102A	9018	1326-1327	313596 .
H-103A	9018	1328-1329	313597 .
H-104A	9018	1330-1331	313598 .
H-105A	9018	1332-1333	313599 .
H-106A	9018	1334-1335	313600 .
H-107A	9018	1336-1337	313601 .
H-108A	9018	1338-1339	313602 .
H-109A	9018	1340-1341	313603 .
H-110A	9018	1342-1343	313604 .
H-111A	9018	1344-1345	313605 .
H-112A	9018	1346-1347	313606 .
H-113A	9018	1348-1349	313607 .
H-114A	9018	1350-1351	313608 .
H-115A	9018	1352-1353	313609 .
H-116A	9018	1354-1355	313610 .
H-117A	9018	1356-1357	313611 .
H-118A	9018	1358-1359	313612 .

RECEIVED  
 B.L.M.  
 313608  
 313609  
 313610  
 313611  
 313612

9373

478

48

<u>Name of Claim</u>	<u>Book</u>	<u>Page Nos.</u>	<u>B.L.M.</u> <u>Serial No.</u>
H-119A	9018	1360-1361	313613 .
H-120A	9018	1362-1363	313614 .
H-121A	9018	1364-1365	313615 .
H-122A	9018	1366-1367	313616 .
H-123A	9018	1368-1369	313617 .
H-124A	9018	1370-1371	313618 .
H-125A	9018	1372-1373	313619 .
H-126A	9018	1374-1375	313620 .
H-127A	9018	1376-1377	313621 .
H-128A	9018	1378-1379	313622 .
H-129A	9018	1380-1381	313623 .
H-130A	9018	1382-1383	313624 .
H-131A	9018	1384-1385	313625 .
H-132A	9018	1386-1387	313626 .
H-133A	9018	1388-1389	313627 .
H-134A	9018	1390-1391	313628 .
H-135A	9018	1392-1393	313629 .
H-136A	9018	1394-1395	313630 .
H-137A	9018	1396-1397	313631 .
H-138A	9018	1398-1399	313632 .
H-139A	9018	1400-1401	313633 .
H-140A	9018	1402-1403	313634 .
H-141A	9018	1404-1405	313635 .
H-142A	9018	1406-1407	313636 .
H-143A	9018	1408-1409	313637 .
H-144A	9018	1410-1411	313638 .
H-145A	9018	1412-1413	313639 .
H-146A	9018	1414-1415	313640 .
H-147A	9018	1416-1417	313641 .
H-148A	9018	1418-1419	313642 .
H-149A	9018	1420-1421	313643 .
H-150A	9018	1422-1423	313644 .
H-151A	9018	1424-1425	313645 .
H-152A	9018	1426-1427	313646 .
H-153A	9018	1428-1429	313647 .
H-154A	9018	1430-1431	313648 .
H-155A	9018	1432-1433	313649 .
H-156A	9018	1434-1435	313650 .
H-157A	9018	1436-1437	313651 .
H-158A	9018	1438-1439	313652 .
H-159A	9018	1440-1441	313653 .
H-160A	9018	1442-1443	313654 .
H-161A	9018	1444-1445	313655 .
H-162A	9018	1446-1447	313656 .
H-163A	9018	1448-1449	313657 .
H-164A	9018	1450-1451	313658 .
H-165A	9018	1452-1453	313659 .
H-166A	9018	1454-1455	313660 .

RECEIVED  
 BLAZER  
 SEP 10 1954  
 PHOENIX, ARIZONA

9373

479

48



<u>Name of Claim</u>	<u>Book</u>	<u>Page Nos.</u>	<u>B.L.M. Serial No.</u>
H-167A	9018	1456-1457	313661 .
H-168A	9018	1458-1459	313662 .
H-169A	9018	1460-1461	313663 .
H-170A	9018	1462-1463	313664 .
H-171A	9018	1464-1465	313665 .
H-172A	9018	1466-1467	313666 .
H-173A	9018	1468-1469	313667 .
H-174A	9018	1470-1471	313668 .
H-175A	9018	1472-1473	313669 .
H-176A	9018	1474-1475	313670 .
H-177A	9018	1476-1477	313671 .
H-178A	9018	1478-1479	313672 .
H-179A	9018	1480-1481	313673 .
H-180A	9018	1482-1483	313674 .
H-181A	9018	1484-1485	313675 .
H-182A	9018	1486-1487	313676 .
H-183A	9018	1488-1489	313677 .
H-187A	9018	1490-1491	313678 .
H-188A	9018	1492-1493	313679 .
H-189A	9018	1494-1495	313680 .
H-190A	9018	1496-1497	313681 .
H-191A	9018	1498-1499	313682 .
H-192A	9018	1500-1501	313683 .
H-194A	9018	1502-1503	313684 .
H-195A	9018	1504-1505	313685 .
H-196A	9018	1506-1507	313686 .
H-197A	9018	1508-1509	313687 .
H-198A	9018	1510-1511	313688 .
H-199A	9018	1512-1513	313689 .

Claims are located in Sections 1, 2, 11, 12, 13, 14, 24, 25, & 36, T18S, R15E; Sections 5, 6, 7, 8, 9, 16, 17, 18, 19, 20, 21, 28, 29, 30, 31, 32, & 33, T18S, R16E; Sections 4, 5, 6, 7, 8, & 9, T19S, R16E; and Sections 1 & 2, T19S, R15E; G&SRB&M.

DEPT. OF THE INTERIOR  
 PHOENIX, ARIZONA

RECEIVED  
 SEP 18 '92

RECEIVED  
 BLM, AZ STATE OFFICE

9373

480

52

UNITED STATES  
DEPARTMENT OF THE INTERIOR  
BUREAU OF LAND MANAGEMENT

RECEIPT AND ACCOUNTING ADVICE

NO. 1925656<sup>014</sup>

09/18/92

Subject: AFFIDAVITS OF ASSIGNMENT WORK (505) ✓ 2 5 18 4,105.00

Applicant:  
ASARCO INC.  
BOX 5747  
TUCSON, AZ 85703

SAME - CR #01431

Remitter:

Assignor:

LEASE MANAGEMENT DATA									
<input type="checkbox"/> NEW <input type="checkbox"/> UPDATE <input type="checkbox"/> PAYMENT									
ORIGINAL SERIAL NO.	ASG.	TYPE	ST.	CTY.	FUND SYMBOL			ACRES/UNITS	RATE
AMC 2196, ET AL									
AMOUNT	ANV. DATE	EXP. DATE	BILL CYC.	S/C	DISTRICT	NEXT BILL	MISC. DATA	U of M	ACTUAL UNITS
ASSIGNMENT SERIAL NO.	ASG.	TYPE	ST.	CTY.	FUND SYMBOL			ACRES/UNITS	RATE
AMOUNT	ANV. DATE	EXP. DATE	BILL CYC.	S/C	DISTRICT	NEXT BILL	MISC. DATA	U of M	ACTUAL UNITS

APPLY REMITTANCE			
ACTION	FUND SYMBOL	CTY.	AMOUNT
FILING FEE			
RENTAL			
UNEARNED			
REFUND			
TOTAL			
AMOUNT DUE			

Remarks:

Ack. *CP*  
BY:

DATE:

FOR MMS USE ONLY

BILLEE	FOREST REFUGE
NUMBER	
OCS SECTION	
CODE	

CASE FOLDER COPY

# ASARCO

H-10.4

RECEIVED  
B.L.M. AZ STATE OFFICE

DEC 14 1990

7:45 A.M.  
PHOENIX, ARIZONA

December 10, 1990

Southwestern Mining Department  
T.E. Scartaccini  
General Manager

CERTIFIED MAIL - RETURN RECEIPT REQUESTED

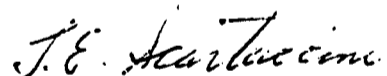
BUREAU OF LAND MANAGEMENT  
Arizona State Office  
Mining Claims Section  
P. O. Box 16563  
Phoenix, AZ 85011

Mining Claim Annual Recordation  
Helvetia Project (629 Claims)  
Pima County, Arizona

In accordance with the Federal Land Policy and Management Act (3 CFR, Part 3833.2), please find enclosed an exact reproduction of the Affidavit of Assessment work for the period September 1, 1989 - September 1, 1990, with mining serial numbers, as recorded in the Pima County Recorder's office in Book 8910, pages 1049 through 1066.

Also enclosed is Asarco's check in the amount of \$3,145 for the filing fee for 629 claims.

Very truly yours,



T. E. Scartaccini

TES/GHM/kh

Encl. - copy of Affidavit

ASARCO Incorporated  
1150 North 7th Avenue

P.O. Box 5747  
Phone (602) 792-3010

Tucson, Az 85703  
FAX (602) 624-3369

ASARCO Incorporated  
P. O. Box 5747  
Tucson, AZ 85703

DEC 14 1990

7:45 A.M.  
PHOENIX, ARIZONA

2196  
13284  
14972  
15002  
25210  
27423

AFFIDAVIT OF LABOR PERFORMED  
AND IMPROVEMENTS MADE

STATE OF ARIZONA )  
                          ) ss  
County of Pima    )

129394

28871   66835  
36021   74390  
46740   75181  
47482   95315  
62785   99789  
64123   117293

David F. Skidmore, being first duly sworn, deposes and says that he is a citizen of the United States and more than twenty-one (21) years of age, and resides in Tucson, County of Pima, State of Arizona, and is personally acquainted with the mining claims situated in the Helvetia Mining District, Pima County, Arizona, the names and books and pages of record in the office of the County Recorder of Pima county, Arizona, and the Bureau of Land Management serial numbers of the Notices of Location whereof are as set forth in Exhibit A. SR


That all of said mining claims are owned by ASARCO Incorporated, the mailing address for which is P. O. Box 5747, Tucson, AZ 85703; that between September 1, 1989 and September 1, 1990, in excess of \$63,000 worth of work and improvements were done and performed for the benefit of each of the described claims. Work and improvements consisted of:

Diamond drilling to further delineate the ore body by CBC Drilling Company. All work was completed under direction of Asarco personnel.

Said labor was performed and improvements made at the expense of ASARCO Incorporated for the benefit of each and all of said mining claims (629) comprising said contiguous group as part of a general plan of exploration, improvements and development, and they tend to explore, improve and develop each and all of said mining claims. The amount expended for and the value of said labor and improvements is more than One Hundred Dollars (\$100.00) for each of the mining claims, and at least said amount was allocated to each of the mining claims. Said expenditure was made in good faith for the purpose of exploring, improving and developing said contiguous group of mining claims, and was intended as annual labor and improvements for each and all of the described unpatented lode mining claims for the assessment year ending at 12:00 o'clock Meridian, September 1, 1990.

ASARCO Incorporated

By

  
David F. Skidmore


STATE OF ARIZONA )  
                          ) ss  
County of Pima    )

The foregoing instrument was acknowledged before me this 5<sup>th</sup> day of

November, 1990, by David F. Skidmore.

My Commission Expires Nov. 28, 1992

My Commission Expires

  
Mildred C. Koepfen  
Notary Public

Form 1370-41  
(March 1984)

UNITED STATES  
DEPARTMENT OF THE INTERIOR  
BUREAU OF LAND MANAGEMENT

RECEIPT AND ACCOUNTING ADVICE

NO. 11 100 0

SM/AZ 12/14/90

Subject: AFFIDAVITS OF ASSESSMENT WORK (629)

Applicant:

ASARCO INCORPORATED  
P. O. BOX 5747  
TUCSON, AZ 85703

Remitter: SAME - CK #4518  
792-3010

Assignor:

LEASE MANAGEMENT DATA									
<input type="checkbox"/> NEW <input type="checkbox"/> UPDATE <input type="checkbox"/> PAYMENT									
ORIGINAL SERIAL NO.	ASG.	TYPE	ST.	CTY.	FUND SYMBOL			ACRES/UNITS	RATE
AMC 2196, ET AL									
AMOUNT	ANV. DATE	EXP. DATE	BILL CYC.	S/C	DISTRICT	NEXT BILL	MISC. DATA	U of M	ACTUAL UNITS
ASSIGNMENT SERIAL NO.	ASG.	TYPE	ST.	CTY.	FUND SYMBOL			ACRES/UNITS	RATE
AMOUNT	ANV. DATE	EXP. DATE	BILL CYC.	S/C	DISTRICT	NEXT BILL	MISC. DATA	U of M	ACTUAL UNITS

APPLY REMITTANCE			
ACTION	FUND SYMBOL	CTY.	AMOUNT
FILING FEE			
RENTAL			
UNEARNED			
REFUND			
TOTAL			
AMOUNT DUE			

Remarks:

*Acknowledged*

BY:

DATE:

- Lease in Escrow?
- KGS?
- Auto Escalates?
- Auto Renew?
- Of Interest?
- Operating Rights?
- Operator
- Bond Filed?

FOR MMS USE ONLY

BILLEE		FOREST REFUGE
NUMBER		
OCS SECTION		
CODE		

ACCOUNTING ADVICE COPY

RECEIVED  
B.L.M. AZ STATE OFFICE

DEC 14 1990

7:45 A.M.  
PHOENIX, ARIZONA

EXHIBIT A  
TO AFFIDAVIT OF PERFORMANCE  
OF LABOR FOR YEAR  
ENDING SEPTEMBER 1, 1990

The following contiguous group of unpatented mining claims are situated in the Helvetia Mining District, Pima County, Arizona. The Location Notices of which are of record in the office of the County Recorder of Pima County, Arizona, and the Bureau of Land Management serial numbers are filed at Phoenix, Arizona.

<u>Name of Claim</u>	<u>Book</u>	<u>Page Nos.</u>	<u>B.L.M. Serial No.</u>
Santa Rita Fraction ✓	2148	510	AMC 2196 ✓
Santa Rita Fraction/Amended	5436	803	
Cushing Fraction ✓	2022	344	2197 ✓
Cushing Fraction/Amended	5436	805	
York Fraction ✓	2022	340	2198 ✓
York Fraction/Amended	5436	804	
Travis #1 ✓	1983	253	2199 ✓
Travis #1/Second Amended	5436	806	
Jim ✓	995	391	2200 ✓
Jim/Amended	5436	802	
Isle Royal Fraction ✓	2054	188	2201 ✓
Isle Royal Fraction/Amended	5436	808	
Indian Club Fraction ✓	2054	187	2202 ✓
Indian Club Fraction/Amended	5436	809	
Pilot Fraction ✓	2051	261	2203 ✓
Pilot Fraction/Amended	5436	810	
A.O.T. Fraction ✓	2054	186	2204 ✓
A.O.T. Fraction/Amended	5436	811	
Malachite Fraction ✓	2110	263	2211 ✓
Malachite Fraction/Amended	5436	807	
MAX 121 B/Relocation ✓	5609	574	13284 ✓
MAX 123 B/Relocation ✓	5609	576	13286 ✓
MAX 125 B/Relocation	5609	578	13288
MAX 126 B/Relocation	5609	579	13289
MAX 127 B/Relocation	5609	580	13290
MAX 128 B/Relocation	5609	581	13291
MAX 129 B/Relocation	5609	582	13292

8910 1051

RECEIVED  
B.L.M. AZ STATE OFFICE

DEC 14 1990

7:45 A.M.

Page 2

PHOENIX, ARIZONA

B.L.M.

<u>Name of Claim</u>	<u>Book</u>	<u>Page Nos.</u>	<u>Serial No.</u>
MAX 129 B/Amended	6126	1202-1203	
MAX 130 B/Relocation	5609	583	13293
MAX 131 B/Relocation	5609	584	13294
MAX 132 B/Relocation	5609	585	13295
MAX 133 B/Relocation	5609	586	13296
MAX 134 B/Relocation	5609	587	13297
MAX 135 B/Relocation	5609	588	13298
MAX 136 B/Relocation	5609	589	13299
MAX 137 B/Relocation	5609	590	13300
MAX 138 B/Relocation	5609	591	13301
MAX 139 B/Relocation	5609	592	13302
MAX 140 B/Relocation	5609	593	13303
MAX 141 B/Relocation	5609	594	13304
MAX 142 B/Relocation	5609	595	13305
MAX 143 B/Relocation	5609	596	13306
MAX 144 B/Relocation	5609	597	13307
MAX 145 B/Relocation	5609	598	13308
MAX 146 B/Relocation	5609	599	13309
MAX 147 B/Relocation	5609	600	13310
MAX 148 B/Relocation	5609	601	13311
MAX 149 B/Relocation	5609	602	13312
MAX 150 B/Relocation	5609	603	13313
MAX 150 B/Amended	7073	604-605	
MAX 151 B/Relocation	5609	604	13314
MAX 152 B/Relocation	5609	605	13315
MAX 152 B/Amended	7073	606-607	
MAX 153 B/Relocation	5609	606	13316
MAX 154 B/Relocation	5609	607	13317
MAX 154 B/Relocation	7073	608-609	
MAX 155 B/Relocation	5609	608	13318
MAX 156 B/Relocation	5609	609	13319
MAX 156 B/Amended	7073	610-611	
Rosalind	314	120	14972 ✓
Rosalind/Amended ✓	1062	539	
Michael M.	314	117	14973 ✓
Michael M./Amended ✓	1062	540	
Lydia J.	314	119	14974 ✓
Lydia J./Amended ✓	1062	541	
Ida D.	314	118	14975 ✓
Ida D./Amended ✓	1062	542	
D & D #1	759	202	14976
D & D #1/Amended	1062	543	
D & D #2	759	201	14977
D & D II/Amended	1062	544	
El Frijoli	300	277	14978 ✓
Frijoli/Amended ✓	1062	545	
Frijoli II	1062	546	14979
Frijoli III	1062	547	14980

8910

1052

RECEIVED  
B.L.M. AZ STATE OFFICE

DEC 14 1990

Page 3

7:45 A.M.

PHOENIX, ARIZONA B.L.M.  
Page Nos. Serial No.

Name of Claim	Book	Page Nos.	Serial No.
Frijoli IV	1062	548	14981
Frijoli V	1062	549	14982
Frijoli VII	1062	551	14984
Frijoli VIII	1062	552	14985
Frijoli IX	1062	553	14986
Frijoli X	1070	494	14987
Frijoli XI	1454	349	14988
Frijoli XI Extension ✓	1454	350	14989 ✓
Deering Springs No. 2 A/Relocation ✓	5636	741	15002 ✓
Deering Springs No. 4 A/Relocation ✓	5636	742	15003 ✓
Deering Springs No. 6 A/Relocation ✓	5636	743	15004 ✓
Deering Springs No. 8 A/Relocation ✓	5636	744	15005 ✓
Deering Springs No. 10 A/Relocation ✓	5636	745	15006 ✓
Deering Springs No. 12 A/Relocation ✓	5636	746	15007 ✓
Deering Springs No. 14 A/Relocation	5636	747	15008
Deering Springs No. 15 A/Relocation	5636	748	15009
Deering Springs No. 16 A/Relocation	5636	749	15010
Deering Springs No. 17 A/Relocation	5636	750	15011
Deering Springs No. 17 A/Amended	6126	1204-1205	
Deering Springs No. 21 A/Relocation	5636	751	15012
Deering Springs No. 22 A/Relocation	5636	752	15013
Deering Springs No. 23 A/Relocation	5636	753	15014
Deering Springs No. 24 A/Relocation	5636	754	15015
Deering Springs No. 25 A/Relocation	5636	755	15016
Deering Springs No. 26 A/Relocation	5636	756	15017
Deering Springs No. 27 A/Relocation	5636	757	15018
Deering Springs No. 28 A/Relocation	5636	758	15019
Deering Springs No. 28 A/Amended	6126	1206-1207	
Deering Springs No. 29 A/Relocation	5636	759	15020
Deering Springs No. 30 A/Relocation	5636	760	15021
Deering Springs No. 31 A/Relocation	5636	761	15022
Deering Springs No. 32 A/Relocation	5636	762	15023
Deering Springs No. 33 A/Relocation	5636	763	15024
Deering Springs No. 34 A/Relocation	5636	764	15025
Deering Springs No. 35 A/Relocation	5636	765	15026
Deering Springs No. 36 A/Relocation	5636	766	15027
Deering Springs No. 37 A/Relocation	5636	767	15028
Deering Springs No. 38 A/Relocation	5636	768	15029
Deering Springs No. 39 A/Relocation	5636	769	15030
Deering Springs No. 42 A/Relocation ✓	5636	770	15031 ✓
Deering Springs No. 51 A/Relocation	5636	771	15032
Deering Springs No. 52 A/Relocation	5636	772	15033
Kid 1	3368	529	25210
Kid 2	3368	530	25211
Kid 3	3368	531	25212
Kid 4	3368	532	25213
Kid 5	3368	533	25214
Kid 6	3368	534	25215

8910

1053

46



BLM. AZ STATE OFFICE

DEC 14 1990

7:45 A.M.  
PHOENIX, ARIZONA

Page 4

<u>Name of Claim</u>	<u>Book</u>	<u>Page Nos.</u>	<u>B.L.M. Serial No.</u>
Kid 7	3368	535	25216
Kid 8	3368	537	25217
Kid 9	3368	536	25218
Kid 10	3368	538	25219
Kid 11	3368	539	25220
Kid 12	3368	540	25221
Kid 13	3368	541	25222
Kid 14	3368	542	25223
Kid 15	3368	543	25224
Kid 16	3368	544	25225
Kid 17	3368	545	25226
Kid 18	3368	546	25227
Kid 19	3368	547	25228
Kid 20	3368	548	25229
Kid 21	3368	549	25230
Kid 22	3368	550	25231
Kid 23	3368	551	25232
Kid 24	3368	552	25233
Kid 25	3368	553	25234
Kid 26	3368	554	25235
Kid 27	3368	555	25236
Kid 28	3368	556	25237
Kid 29	3368	557	25238
Kid 29/Amended	6216	1001-1002	
Kid 34	3368	562	25243
Kid 35	3368	563	25244
Kid 36	3368	564	25245
Kid 37	3368	565	25246
Kid 38	3368	566	25247
Kid 39	3368	567	25248
Kid 40	3368	568	25249
Kid 41	3368	569	25250
Kid 42	3368	570	25251
Kid 43	3368	571	25252
Kid 44	3368	572	25253
Kid 45	3368	573	25254
Kid 46	3368	574	25255
Kid 46/Amended	6216	1003-1004	
Kid 47	3368	575	25256
Kid 47/Amended	6216	1005-1006	
Wasp 52	3786	52	25257
Wasp 52/Amended	6216	955-956	
Wasp 53	3786	53	25258
Wasp 53/Amended	6216	957-958	
Wasp 54	3786	54	25259
Wasp 55	3786	55	25260
Wasp 56	3786	56	25261
Wasp 57	3786	57	25262

8910 1054

RECEIVED  
B.L.M. AZ STATE OFFICE

DEC 14 1990

Page 5

7:45 A.M.  
PHOENIX, ARIZONA

B.L.M.  
Serial No.

<u>Name of Claim</u>	<u>Book</u>	<u>Page Nos.</u>	<u>Serial No.</u>
Wasp 58	3786	58	25263 ✓
Wasp 58/Amended	3842	133	
Wasp 60	3786	59	25264
Wasp 60/Amended	6216	959-960	
Wasp 61	3786	60	25265
Wash 61/Amended	6216	961-962	
Wasp 101	3786	63	25268
Wasp 102	3786	64	25269
Wasp 103	3786	65	25270
Wasp 104	3786	66	25271
Wasp 105	3786	67	25272
Wasp 106	3786	68	25273
Wasp 107	3786	69	25274
Wasp 111	3786	70	25275
Wasp 112	3786	71	25276
Wasp 113	3786	72	25277
Wasp 114	3786	73	25278
Wasp 115	3786	74	25279
Wasp 116	3786	75	25280
Wasp 117	3786	76	25281
Wasp 118	3786	77	25282
Wasp 119	3786	78	25283
Wasp 120	3786	79	25284
Wasp 121	3786	80	25285
Wasp 122	3786	81	25286
Wasp 123	3786	82	25287
Wasp 124	3786	83	25288
Wasp 125	3786	84	25289
Wasp 126	3786	85	25290
Wasp 127	3786	86	25291
Wasp 128	3786	87	25292
Wasp 129	3786	88	25293
Wasp 130	3786	89	25294
Wasp 201	3786	90	25295
Wasp 202	3786	91	25296
Wasp 203	3786	92	25297
Wasp 204	3786	93	25298
Wasp 205	3786	94	25299
Wasp 206	3786	95	25300
Wasp 207	3786	96	25301
Wasp 208	3786	97	25302
Wasp 209	3786	98	25303
Wasp 210	3786	99	25304
Wasp 211	3786	100	25305
Wasp 212	3786	101	25306
Wasp 213	3786	102	25307
Wasp 214	3786	103	25308
Wasp 215	3786	104	25309

8910 1055

45

RECEIVED  
B.L.M. AZ STATE OFFICE

DEC 14 1990

Page 6

7:45 A.M.  
PHOENIX, ARIZONA

B.L.M.  
Serial No.

<u>Name of Claim</u>	<u>Book</u>	<u>Page Nos.</u>	<u>Serial No.</u>
Wasp 216	3786	105	25310
Wasp 217	3786	106	25311
Wasp 218	3786	107	25312
Wasp 313 ✓	3786	144	25349 ✓
Wasp 315 ✓	3786	146	25351 ✓
Wasp 317 ✓	3786	148	25353 ✓
Wasp 319	3786	150	25355 ✓
Wasp 319/Amended ✓	6216	975-976	
Wasp 321	3786	152	25357 ✓
Wasp 321/Amended ✓	6216	977-978	
Wasp 323	3786	154	25359 ✓
Wasp 323/Amended ✓	6216	979-980	
Wasp 325	3786	156	25361 ✓
Wasp 325/Amended ✓	6216	981-982	
Wasp 327	3786	158	25363 ✓
Wasp 327/Amended ✓	6116	983-984	
Wasp 329	3786	160	25365 ✓
Wasp 329/Amended ✓	6216	985-986	
Wasp 331	3786	162	25367 ✓
Wasp 331/Amended ✓	6216	987-988	
Wasp 333	3786	164	25369 ✓
Wasp 333/Amended ✓	6216	989-990	
Wasp 335	3786	166	25371 ✓
Wasp 335/Amended ✓	6216	991-992	
Wasp 337	3786	168	25373 ✓
Wasp 337/Amended ✓	6216	993-994	
Wasp 339	3786	170	25375 ✓
Wasp 339/Amended ✓	6216	995-996	
Wasp 341 ✓	3786	172	25377 ✓
Wasp 343	3786	174	25379
Wasp 344	3786	175	25380
Wasp 345	3786	176	25381
Wasp 346	3786	177	25382
Wasp 347	3786	178	25383
Wasp 348	3786	179	25384
Wasp 349	3786	180	25385
Wasp 350	3786	181	25386
Wasp 351	3786	182	25387
Wasp 352	3786	183	25388
Wasp 353	3786	184	25389
Wasp 354	3786	185	<del>24390</del> 25390
Max 41 ✓	4792	584	25662 ✓
Max 43 ✓	4792	586	25664 ✓
Max 45 ✓	4792	588	25666 ✓
Max 47 ✓	4792	590	25668 ✓
Max 49 ✓	4792	592	25670 ✓
Max 71	4792	614	25692
Max 72	4792	615	25693

8910 1056

**RECEIVED  
B.L.M. AZ STATE OFFICE**

**DEC 14 1990**

Page 7

7:45 A.M.  
PHOENIX, ARIZONA

B.L.M.  
Serial No.

<u>Name of Claim</u>	<u>Book</u>	<u>Page Nos.</u>	<u>Serial No.</u>
Max 73	4792	616	25694
Max 74	4792	617	25695
Max 75	4792	618	25696
Max 76	4792	619	25697
Max 77	4792	620	25698
Max 78	4792	621	25699
Max 79	4792	622	25700
Max 80	4792	623	25701
Max 81	4792	624	25702
Max 82	4792	625	25703
Max 83	4792	626	25704
Max 84	4792	627	25705
Max 85	4792	628	25706
Max 86	4792	629	25707
Max 87	4792	630	25708
Max 88	4792	631	25709
Max 89	4792	632	25710
Max 90	4792	633	25711
Max 91	4792	634	25712
Max 93 ✓	4792	636	25714 ✓
Max 95 ✓	4792	638	25716 ✓
Max 97 ✓	4792	640	25718 ✓
Max 99 ✓	4792	642	25720 ✓
Max 101	4792	644	25722
Max 102	4792	645	25723
Max 103	4792	646	25724
Max 104	4792	647	25725
Max 105	4792	648	25726
Max 106	4792	649	25727
Max 107	4792	650	25728
Max 108	4792	651	25729
Max 109	4792	652	25730
Max 110	4792	653	25731
Max 111	4792	654	25732
Max 112	4792	655	25733
Max 113	4792	656	25734
Max 114	4792	657	25735
Max 115	4792	658	25736
Max 116	4792	659	25737
Max 117	4792	660	25738
Max 118	4792	661	25739
Max 119	4792	662	25740
Max 120	4792	663	25741
Elk 1	3368	576	27423
Elk 2	3368	577	27424
Elk 3	3368	578	27425
Elk 4	3368	579	27426
Elk 5	3368	580	27427

8910 1057

RECEIVED  
B.L.M. AZ STATE OFFICE

DEC 14 1990

Page 8

7:45 A.M.  
PHOENIX, ARIZONA  
Page Nos.

B.L.M.  
Serial No.

Name of Claim	Book	Page Nos.	Serial No.	
Elk 6 ✓	3368	581	27428 ✓	
Elk 35	3368	610	27451	
Elk 35/Amended	6121	1273-1274	}	
Elk 36	3368	611		27452
Elk 37	3368	612	27453	
Elk 39 ✓	3368	614	27455 ✓	
Elk 41 ✓	3368	616	27457 ✓	
Elk 43 ✓	3368	618	27459 ✓	
Elk 45 ✓	3368	620	27461 ✓	
Elk 47 ✓	3368	622	27463 ✓	
Elk 70	3368	645	27465	
Elk 71	3368	646	27466	
Elk 72	3368	647	27467	
Elk 73	3368	648	27468	
Elk 74	3368	649	27469	
Elk 75	3368	650	27470	
Elk 76	3368	651	27471	
Elk 77	3368	652	27472	
Elk 78	3368	653	27473	
Elk 79	3368	654	27474	
Elk 80	3368	655	27475	
Elk 81	3368	656	27476	
Elk 83 ✓	3368	658	27478	
Elk 85 ✓	3368	660	27480	
Elk 87 ✓	3368	662	27482	
Alpine #5	2221	495	27513	
Alpine #5/Amended	6121	1283-1284	}	
Alpine #6	2221	496		27514
Alpine #6/Amended	6121	1285-1286		
Alpine #7	2221	497		27515
Alpine #7/Amended	6121	1287-1288		
Alpine #8	2221	498		27516
Alpine #8/Amended	6121	1289-1290		
Alpine #9	2221	499		27517
Alpine #9/Amended	6121	1291-1292		
Alpine #10	2221	500		27518
Alpine #10/Amended	6121	1293-1294		
Alpine #11	2221	501		27519
Alpine #11/Amended	6121	1295-1296		
Alpine #12	2221	502		27520
Alpine #12/Amended	6121	1297-1298		
Alpine #13	2221	503		27521
Alpine #14	2221	504		27522
Alpine #15	2221	505		27523
Alpine #16	2221	506		27524
Alpine #17	2221	507	27525	
Alpine #18	2221	508	27526	
Alpine #19	2230	138	27527	

8910

1058

RECEIVED  
B.L.M. AZ STATE OFFICE

DEC 14 1990

Page 9

7:45 A.M.  
PHOENIX, ARIZONA B.L.M.

<u>Name of Claim</u>	<u>Book</u>	<u>Page Nos.</u>	<u>Serial No.</u>
Alpine #20	2230	139	27528
Alpine #21	2230	140	27529
Alpine #22	2230	141	27530
Alpine #23	2230	142	27531
Alpine #24	2230	143	27532
Santa Rita Wedge ✓	5901	1379	28871 ✓
Buzzard No. 5 ✓	2089	294	36021 ✓
Shadow #4 ✓	2827	66	36025 ✓
John 1	3934	508	36026
John 2	3934	509	36027
Flying Dutchman No. 2	2089	295	36028
Flying Dutchman No. 3	2089	296	36029
Flying Dutchman No. 4	2089	297	36030
Flying Dutchman No. 5	2089	298	36031
Flying Dutchman No. 6	2089	299	36032
Flying Dutchman No. 6/Amended	6121	1267-1268	
Black Bess No. 2 ✓	2089	290	36034 ✓
K.W.L. ✓	2078	442	36036 ✓
G.E.J. ✓	2078	443	36037 ✓
R.F.E. ✓	2078	444	36038 ✓
R.C.M. ✓	2078	445	36039 ✓
Sycamore #1	2078	446	36040
Sycamore #2	2078	447	36041
Sycamore #3	2078	448	36042
Sycamore #4	2078	449	36043
Sycamore #4/Amended	6121	1299-1300	
Sycamore #5	2078	450	36044
Sycamore #5/Amended	6121	1301-1302	
Sycamore #6	2078	451	36045
Sycamore #6/Amended	6121	1303-1304	
Sycamore #7	2078	452	36046
Sycamore #7/Amended	6121	1305-1306	
Sycamore #8	2078	453	36047
Sycamore #8/Amended	6121	1307-1308	
Sycamore #9	2078	454	36048
Sycamore #10	2078	455	36049
Sycamore #11	2078	456	36050
Sycamore #12	2078	457	36051
Naragansett Extension #1	937	372	36052
Naragansett Extension #2	937	373	36053
Naragansett Extension #3	937	374	36054
Naragansett Extension #4	937	375	36055
Naragansett Extension #5	937	376	36056
Naragansett Extension #6	937	377	36057
Naragansett Extension #7	937	378	36058
Naragansett Extension #8	937	379	36059
Naragansett Extension #9	2020	358	36060
Schwab Extension #1 North West ✓	1271	92	36061 ✓

8910 1059

RECEIVED  
B.L.M. AZ STATE OFFICE

DEC 14 1990

7:45 A.M.  
PHOENIX, ARIZONA

Page 10

<u>Name of Claim</u>	<u>Book</u>	<u>Page Nos.</u>	<u>B.L.M. Serial No.</u>
Rocky 1 ✓	3726	117	36062 ✓
Amole No. 2 ✓	2051	262	36063 ✓
Falls No. 2	2051	263	36064
Falls No. 3	2110	267	36065
Falls No. 4	2110	268	36066
Perry No. 1	2112	11	36067
Perry #2	2112	12	36068
Perry #3	2112	13	36069
Perry #4	2112	14	36070
Perry #7	2112	17	36073
Perry #8	2112	18	36074
Perry #9	2112	19	36075
Perry #10	2112	20	36076
Perry #11	2112	21	36077
Perry #12	2112	22	36078
Perry #15	2112	25	36081
Perry #15/Amended	2139	441	
Perry #16	2112	26	36082
Perry #17	2112	27	36083
Perry #18	2112	28	36084
Perry #18/Amended	2139	442	
Gunsite 1-A ✓	1980	353	36086 ✓
Gunsite No. 2	1941	339	36087
Gunsite No. 2/Amended	1980	354	
Gunsite No. 3	1941	340	36088
Gunsite No. 4	1941	341	36089
Gunsite 5A ✓	2022	341	36090 ✓
Gunsite 6-B ✓	2110	264	36091 ✓
Gunsite No. 7 ✓	1941	344	36092 ✓
Gunsite 7A ✓	2411	174	36093 ✓
Gunsite No. 8	1941	345	36094
Gunsite No. 9	1941	346	36095
Gunsite No. 10	1941	347	36096
Gunsite No. 11	1941	348	36097
Gunsite No. 12	1941	349	36098
Gunsite No. 13	1941	350	36099
Gunsite No. 14	1941	351	36100
Gunsite No. 15	1941	352	36101
Gunsite No. 16	1941	353	36102
Gunsite No. 17	1941	354	36103
Gunsite No. 18	1941	355	36104
Gunsite No. 19	1941	356	36105
Gunsite No. 20	1941	357	36106
Gunsite No. 21	1941	358	36107
Gunsite No. 22	1941	359	36108
Gunsight No. 23	1967	324	36109
Gunsight No. 23/Amended	2022	343	
Gunsite No. 24	1943	14	36110

8910 1060

44

RECEIVED  
B.L.M. AZ STATE OFFICE

DEC 14 1990

7:45 A.M.

Page 11

PHOENIX, ARIZONA

B.L.M.

<u>Name of Claim</u>	<u>Book</u>	<u>Page Nos.</u>	<u>Serial No.</u>
Gunsite No. 24/Amended	1980	355	
Gunsite No. 25	1943	15	36111
Gunsite No. 26	1943	16	36112
Gunsite No. 27	1943	13	36113
Gunsight No. 28	1967	325	36114
Gunsight No. 29	1967	326	36115
Gunsight No. 30	1967	327	36116
Gunsight No. 31	1967	328	36117
Gunsight No. 32	1967	329	36118
Gunsight No. 33	1967	330	36119
Gunsight No. 34	1967	331	36120
Gunsight No. 35	1967	332	36121
Gunsight No. 36	1967	333	36122
Gunsight No. 37	1967	334	36123
Gunsight No. 38	1967	335	36124
Gunsight No. 39	1967	336	36125
Gunsight No. 40	1967	337	36126
Gunsight No. 41	1967	338	36127
Gunsight No. 42	1967	339	36128
Gunsight No. 43	1967	340	36129
Gunsight 44	1994	152	36130
Gunsight 44/Amended	6420	1007-1008	
Gunsight #45	1994	153	36131
Gunsight #45/Amended	6420	1009-1010	
Gunsight #46	1994	154	36132
Gunsight #47	1994	155	36133
Gunsight #48	1994	156	36134
Gunsight #49	1994	157	36135
Gunsight #50	1994	158	36136
Gunsight #50/Amended	2078	464	
Williams Folly ✓	5406	878	36137 ✓
Williams Folly #2 ✓	5406	879	36138 ✓
Santa Rita #1	2148	520	46740
Santa Rita #2	2148	521	46741
Santa Rita #3	2148	522	46742
Santa Rita #4	2148	523	46743
Santa Rita #5	2148	524	46744
Santa Rita #6	2148	525	46745
Santa Rita #7	2148	526	46746
Santa Rita #8A	2170	436	46747
Santa Rita #9	2148	528	46748
Santa Rita #10	2148	529	46749
Santa Rita #11	2148	530	46750
Santa Rita #12	2148	531	46751
Santa Rita #13	2148	532	46752
Santa Rita #14	2148	533	46753
Santa Rita #15	2148	534	46754
Santa Rita #16	2148	535	46755

8910 1061



RECEIVED  
B.L.M. AZ STATE OFFICE

DEC 14 1990

Page 12

7:45 A.M.  
PHOENIX, ARIZONA  
Page Nos.

B.L.M.  
Serial No.

<u>Name of Claim</u>	<u>Book</u>	<u>Page Nos.</u>	<u>Serial No.</u>
Santa Rita #17	2148	536	46756
Santa Rita #18	2148	537	46757
Santa Rita #19	2148	538	46758
Santa Rita #20	2148	539	46759
Santa Rita #21	2148	540	46760
Santa Rita #22	2148	541	46761
Santa Rita #23	2148	542	46762
Santa Rita #24	2148	543	46763
Santa Rita #25	2148	544	46764
Santa Rita #26	2148	545	46765
Santa Rita #27	2148	546	46766
Santa Rita #28	2148	547	46767
Santa Rita #29	2148	548	46768
Santa Rita #30	2148	549	46769
Santa Rita #31	2148	550	46770
Catalina #1	2148	518	46771
Catalina #2	2148	517	46772
Catalina #3	2148	516	46773
Catalina #4	2148	515	46774
Catalina #5A	2170	437	46775
Catalina #6A	2170	435	46776
Catalina #7	2148	512	46777
Catalina #8	2148	511	46778
Fred Bennett	936	425	46779 ✓
Fred Bennett	712	107	46780 ✓
Fred Bennett/Amended	2110	262	
Rosemont #9	936	424	46781 ✓
Rosemont #9/Amended ✓	2078	466	
Rosemont #11 ✓	936	420	46782 ✓
Rosemont #11-A ✓	2078	458	46783 ✓
Rosemont #12	936	431	46784
Rosemont #12/Amended	2078	467	
Rosemont #13	936	434	46785
Rosemont #13/Amended	2078	468	
Rosemont #15	936	429	46786
Rosemont #15/Amended	2078	469	
Rosemont #16	936	430	46787
Rosemont #16/Amended	2078	470	
Rosemont #17	936	432	46788
Rosemont #17/Amended	2078	471	
Rosemont #18	936	433	46789
Rosemont #18/Amended	2078	472	
Rosemont #21	964	202	46790 ✓
Rosemont #21/Amended	2078	473	
Fred Bennett Fraction ✓	2022	338	46791 ✓
Last Chance No. 1/Relocation	2929	207	46792
Last Chance No. 2/Relocation	2929	208	46793
Last Chance No. 3/Relocation	2929	209	46794

8910 1062

RECEIVED  
B.L.M. AZ STATE OFFICE

DEC 14 1990

Page 13

7:45 A.M.  
PHOENIX, ARIZONA B.L.M.  
Page No. Serial No.

Name of Claim	Book	Page No.	Serial No.	
Merchant (Mine) ✓	DD	284	46795 ✓	
Cave ✓	NN	555	46796 ✓	
Tailor ✓	NN	556	46797 ✓	
Wedge. ✓	821	393	46798 ✓	
Wedge No. 2 ✓	897	182	46799 ✓	
Strip ✓	821	391	46800 ✓	
Cuba Fraction ✓	2022	342	46801 ✓	
Patrick Henry Fraction/Relocation ✓	3486	103	46802 ✓	
R. G. Ingersoll Fration ✓	2110	265	46803 ✓	
Daylight Fraction ✓	2110	266	46804 ✓	
Travis #2	1983	254	46805	
Travis #2/Amended	2078	465	}	
Travis #3	1983	255		46806
Travis #4	1983	256		46807
Travis #4/Amended	2170	455		
Travis #5	1983	257		46808
Travis #6	1983	258		46809
Art	1009	441	46810 ✓	
Art/Amended ✓	2078	459		
Al	1009	442	46811 ✓	
Al/Amended ✓	2078	460		
Sam	1009	439	46812 ✓	
Sam/Amended ✓	2078	461		
Fred	1009	440	46813 ✓	
Fred/Amended ✓	2078	462		
Bert	1009	443	46814 ✓	
Bert/Amended ✓	2078	463		
Bob ✓	995	393	46815 ✓	
Canyon No. 34	6048	1225-26	47482	
Canyon No. 35	6048	1227-28	47483	
Canyon No. 36	6048	1229-30	47484	
Canyon No. 37	6048	1231-32	47485	
Canyon No. 38	6048	1233-34	47486	
Canyon No. 39	6048	1235-36	47487	
Canyon No. 40	6048	1237-38	47488	
Canyon No. 41	6048	1239-40	47489	
Canyon No. 42	6048	1241-42	47490	
Canyon No. 43	6048	1243-44	47491	
Canyon No. 64	6048	1285-86	47512	
Canyon No. 65	6048	1287-88	47513	
Canyon No. 66	6048	1289-90	47514	
Canyon No. 67	6048	1291-92	47515	
Canyon No. 68	6048	1293-94	47516	
Canyon No. 69	6048	1295-96	47517	
Canyon No. 70	6048	1297-98	47518	
Canyon No. 71	6048	1299-1300	47519	
Canyon No. 72	6048	1301-02	47520	
Canyon No. 73	6048	1303-04	47521	

8910

1063

41

RECEIVED  
B.L.M. AZ STATE OFFICE

DEC 14 1990

Page 14

7:45 A.M.

PHOENIX, ARIZONA L.M.

<u>Name of Claim</u>	<u>Book</u>	<u>Page Nos.</u>	<u>Serial No.</u>
Canyon No. 74	6048	1305-06	47522
Canyon No. 75	6048	1307-08	47523
Canyon No. 76	6048	1309-10	47524
Canyon No. 77	6048	1311-12	47525
Canyon No. 78	6048	1313-14	47526
Canyon No. 79	6048	1315-16	47527
Telemeter Fraction	2075	381	62785 ✓
Telemeter Fraction/Amended ✓	5013	166	
West End Fraction	2075	383	62786 ✓
West End Fraction/Amended ✓	5013	164	
Hattie Fraction	2075	382	62787 ✓
Hattie Fraction/Amended ✓	5013	165	
Cactus ✓	6104	1251-52	64123 ✓
Travis #7 ✓	6104	1253-54	64124 ✓
Fox #1	2705	63	64125
Fox #1 Amended	6104	1255-56	
Fox #2	2705	64	64126
Fox #2/Amended	6104	1257-58	
Fox #7	2705	69	64131 ✓
Fox #7/Amended ✓	6104	1267-68	
Fox #13	2705	75	64133 ✓
Fox #13/Amended ✓	6104	1271-72	
Cloud Rest.	SS	511	64134 ✓
Cloud Rest/Amended ✓	6104	1273-74	
Big Windy ✓	5406	876	64135 ✓
Big Windy Fraction ✓	5406	877	64136 ✓
Blue Wing ✓	SS	581	64137 ✓
Cloud Rest No. 1	B-B-B	277	64138 ✓
Cloud Rest No. 1/Amended	6104	1275-76	
Kent #1 Long John ✓	1936	245	66835 ✓
Kent #2 Patricia C. ✓	1936	246	66836 ✓
Kent #3 Little Joe ✓	1936	247	66837 ✓
Belle of Rosemont	2571	125	66838 ✓
Belle of Rosemont/Amended ✓	6216	999-1000	
John ✓	995	395	74390 ✓
Joe ✓	995	396	74391 ✓
Ben ✓	995	392	74392 ✓
Pete ✓	995	394	74393 ✓
Adolph Lewisohn ✓	710	346	74394 ✓
Adolph Lewisohn ✓	936	419	74395 ✓
Rosemont ✓	710	347	74396 ✓
Rosemont ✓	936	418	74397 ✓
Albert Steinfeld ✓	710	348	74398 ✓
Albert Steinfeld ✓	936	427	74399 ✓
Hugh Young ✓	712	108	74400 ✓
Hugh Young ✓	936	422	74401 ✓
Ethel ✓	712	109	74402 ✓
Albert ✓	712	110	74403 ✓

8910

1064

38

RECEIVED  
B.L.M. AZ STATE OFFICE

Page 15

DEC 14 1990

B.L.M.  
7:45 A.M. Serial No.  
PHOENIX, ARIZONA

<u>Name of Claim</u>	<u>Book</u>	<u>Page No.</u>	<u>Serial No.</u>
Rosemont #1	908	504	74404
Rosemont #2	908	501	74405
Rosemont #3	908	503	74406
Rosemont #4	908	499	74407
Rosemont #7	936	421	74408
Rosemont #8	936	423	74409
Rosemont #14	936	428	74410
Rosemont #19	964	200	74411
Rosemont #20	964	201	74412
Rosemont #20	908	500	74413
Rosemont #22	964	203	74414
Rosemont #23	908	497	74415
Rosemont #24	908	498	74416
Rosemont #25	908	502	74417
RX	936	426	74418
Flying Dutchman #7A	6121	1269-70	75181
Blue Point No. 2A	6121	1271-72	75182
Alpine #1A	6121	1275-76	75183
Alpine #2A	6121	1277-78	75184
Alpine #3A	6121	1279-80	75185
Alpine #4A	6121	1281-82	75186
Frijole VI A	6159	1135-36	95315
Falcon #1A	6216	899-900	99789
Falcon #2A	6216	901-902	99790
Falcon #3A	6216	903-904	99791
Falcon #4A	6216	905-906	99792
Falcon #5A	6216	907-908	99793
Falcon #6A	6216	908-910	99794
Falcon #7A	6216	911-912	99795
Falcon #8A	6216	913-914	99796
Falcon #9A	6216	915-916	99797
Falcon #10A	6216	917-918	99798
Falcon #11A	6216	919-920	99799
Falcon #12A	6216	921-922	99800
Falcon #13A	6216	923-924	99801
Falcon #14A	9216	925-926	99802
Falcon #15A	6216	927-928	99803
Falcon #16A	6216	929-930	99804
Falcon #17A	6216	931-932	99805
Falcon #18A	6216	933-934	99806
Falcon #19A	6216	935-936	99807
Falcon #20A	6216	937-938	99808
Falcon #21A	6216	939-940	99809
Falcon #22A	6216	941-942	99810
Falcon #27A	6216	943-944	99811
Falcon #28A	6216	945-946	99812
Falcon #29A	6216	947-948	99813
Falcon #30A	6216	949-950	99814

8910

1065

48

RECEIVED  
B.L.M. AZ STATE OFFICE

DEC 14 1980

Page 16

7:45 A.M. B.L.M.  
PHOENIX, ARIZONA Serial No.

<u>Name of Claim</u>	<u>Book</u>	<u>Page Nos.</u>	<u>Serial No.</u>
Falcon #31A >	6216	951-952	99815 >
Falcon #32A >	6216	953-954	99816 >
Wasp #62A >	6216	963-964	99817 >
Wasp #63A >	6216	965-966	99818 >
Wasp #219A >	6216	967-968	99819 >
Wasp #220A >	6216	969-970	99820 >
Wasp #221A >	6216	971-972	99821 >
Wasp #222A >	6216	973-974	99822 >
Tecky ✓	6216	997-998	99823 ✓
MIA 1 A	6420	1011-13	117293
MIA 2 A	6420	1014-16	117294
MIA 3 A	6420	1017-19	117295
MIA 4 A	6420	1020-22	117296
MIA 5 A	6420	1023-25	117297
MIA 6 A	6420	1026-28	117298
MIA 7 A	6420	1029-31	117299
MIA 8 A	6420	1032-34	117300
MIA 9 A	6420	1035-37	117301
MIA 12A	6420	1043-45	117304
MIA 13A	6420	1046-48	117305
MIA 14A	6420	1049-51	117306
BILLY C. ✓	6522	781-782	129394 ✓

Claims are located in Sections 12, 13, 14, 24, 25, & 36, T18S, R15E; Sections 7, 17, 18, 19, 20, 21, 28, 29, 30, 31, 32, & 33, T18S, R16E; Sections 4, 5, 6, 7, 8, & 9, T19S, R16E; and Sections 1 & 2, T19S, R15E; G&SRB&M.

8910

1066

22

RECEIVED  
B.L.M. AZ STATE OFFICE

DEC 14 1990

7:45 A.M.  
PHOENIX, ARIZONA

S.W. MINING DEPT.  
NOV 12 1990  
TUCSON

MIKE BOYD, RECORDER  
PIMA COUNTY, ARIZONA  
CERTIFICATE OF RECORDING

11/07/90  
10:05:00

W  
ASARCO INC- T E SCARTACCINI  
P O BOX 5747

TUCSON	AZ 85703	18 PAGES	AT	\$ 22.00
		CONVERSION FEE		3.00
		0 AFFIDAVIT	AT 2.00 EACH	.00
		0 COPIES	AT 1.00 EACH	.00
		0 POSTAGE	AT 1.00 EACH	.00
		0 SEARCHES	AT 10.00 EACH	.00

NO. OF PAGES: 018  
SEQUENCE: 90135636  
DOCKET: 08910 PAGE: 1049  
RECORDING TYPE: AFFIDAVIT PROOF LABOR  
GRANTOR: AMC #2196-2204 +  
GRANTEE: PROOF LABOR

TOTAL 25.00

RBJ AMOUNT PAID \$ 25.00  
DEPUTY RECORDER 2234 RD15 AMOUNT DUE \$ .00

ENVELOPE

THE ABOVE SPACE FOR RECORDERS USE ONLY  
TO BE RECORDED AS PART OF DOCUMENT

DO NOT DETACH CERTIFICATE FROM DOCUMENT

8910 1049

WHEN RECORDED RETURN TO:

ASARCO Incorporated  
P. O. Box 5747  
Tucson, AZ 85703

2196  
13284  
14972  
25210  
25349  
25662  
27513  
27423  
28871  
36021

AFFIDAVIT OF LABOR PERFORMED  
AND IMPROVEMENTS MADE

RECEIVED  
B.L.M. AZ STATE OFFICE  
NOV 30 1989  
7:45 A.M.  
PHOENIX, ARIZONA

STATE OF ARIZONA )  
                          ) ss  
County of Pima    )

David F. Skidmore, being first duly sworn, deposes and says that he is a citizen of the United States and more than twenty-one (21) years of age, and resides in Tucson, County of Pima, State of Arizona, and is personally acquainted with the mining claims situated in the Helvetia Mining District, Pima County, Arizona, the names and books and pages of record in the office of the County Recorder of Pima county, Arizona, and the Bureau of Land Management serial numbers of the Notices of Location whereof are as set forth in Exhibit A.

That all of said mining claims are owned by ASARCO Incorporated, the mailing address for which is P. O. Box 5747, Tucson, AZ 85703; that between September 1, 1988 and September 1, 1989, in excess of \$64,000 worth of work and improvements were done and performed for the benefit of each of the described claims. Work and improvements consisted of:

Additional diamond drilling to further delineate the ore body by JOY-CBC Drilling Company. All work was completed under direction of Asarco personnel.

Said labor was performed and improvements made at the expense of ASARCO Incorporated for the benefit of each and all of said mining claims (630) comprising said contiguous group as part of a general plan of exploration, improvements and development, and they tend to explore, improve and develop each and all of said mining claims. The amount expended for and the value of said labor and improvements is more than One Hundred Dollars (\$100.00) for each of the mining claims, and at least said amount was allocated to each of the mining claims. Said expenditure was made in good faith for the purpose of exploring, improving and developing said contiguous group of mining claims, and was intended as annual labor and improvements for each and all of the described unpatented lode mining claims for the assessment year ending at 12:00 o'clock Meridian, September 1, 1989.

ASARCO Incorporated

By *David F. Skidmore*  
David F. Skidmore

STATE OF ARIZONA )  
                          ) ss  
County of Pima    )

The foregoing instrument was acknowledged before me this 10<sup>th</sup> day of November, 1989, by David F. Skidmore

My Commission Expires Nov. 23, 1990  
My Commission Expires

*Mildred C. Koeppe*  
Notary Public

46782  
47512  
62785  
64123  
66835  
74399  
75181  
95315  
99789  
117292  
129344  
cd  
gn

EXHIBIT A  
TO AFFIDAVIT OF PERFORMANCE  
OF LABOR FOR YEAR  
ENDING SEPTEMBER 1, 1989

The following contiguous group of unpatented mining claims are situated in the Helvetia Mining District, Pima County, Arizona. The Location Notices of which are of record in the office of the County Recorder of Pima County, Arizona, and the Bureau of Land Management serial numbers are filed at Phoenix, Arizona.

		<u>G. &amp; S. R. B. &amp; M.</u> <u>Pima County, Arizona</u>				
<u>B.L.M.</u> <u>Serial No.</u>	<u>Name of Claim</u>	<u>Book</u>	<u>Page</u>	<u>Sec.</u>	<u>Twp.</u>	<u>Rge.</u>
A MC 2196 /	SANTA RITA FRACTION SANTA RITA FRACTION/ AMENDED	2148 5436	510 803			
A MC 2197 /	CUSHING FRACTION CUSHING FRACTION/ AMENDED	2022 5436	344 805	25	18S	15E
A MC 2198 /	YORK FRACTION YORK FRACTION/AMENDED	2022 5436	340 804	25 30	18S	15E 16E
A MC 2199 /	TRAVIS #1 TRAVIS #1/SECOND AMENDED	1983 5436	253 806		18S	16E
A MC 2200 /	JIM JIM/AMENDED	995 5436	391 802		18S	15E
A MC 2201 /	ISLE ROYAL FRACTION ISLE ROYAL "/AMENDED	2054 5436	188 808	24	18S	15E
A MC 2202 /	INDIAN CLUB FRACTION INDIAN CLUB "/AMENDED	2054 5436	187 809	24	18S	15E
A MC 2203 /	PILOT FRACTION PILOT FRACTION/AMENDED	2051 5436	261 810		18S	15E
A MC 2204 /	A.O.T. FRACTION A.O.T. FRACTION/AMENDED	2054 5436	186 811	24	18S	15E
A MC 2211	MALACHITE FRACTION MALACHITE "/AMENDED	2110 5436	263 807		18S	16E
A MC 13284	MAX 121 B/RELOCATION	5609	574	7	19S	16E
A MC 13286	MAX 123 B/RELOCATION	5609	576	6	19S	16E
A MC 13288	MAX 125 B/RELOCATION	5609	578	6	19S	16E
A MC 13289	MAX 126 B/RELOCATION	5609	579	6	19S	16E
A MC 13290	MAX 127 B/RELOCATION	5609	580	6	19S	16E
A MC 13291	MAX 128 B/RELOCATION	5609	581	6	19S	16E
A MC 13292	MAX 129 B/RELOCATION MAX 129 B/AMENDED	5609 6126	582 1202-03		19S	16E
A MC 13293	MAX 130 B/RELOCATION	5609	583	6	19S	16E
A MC 13294	MAX 131 B/RELOCATION	5609	584	6	19S	16E
A MC 13295	MAX 132 B/RELOCATION	5609	585	6	19S	16E
A MC 13296	MAX 133 B/RELOCATION	5609	586	6	19S	16E
A MC 13297	MAX 134 B/RELOCATION	5609	587	6	19S	16E
A MC 13298	MAX 135 B/RELOCATION	5609	588	6	19S	16E

**RECEIVED**  
B.L.M. AZ STATE OFFICE

NOV 30 1989

7:45 A.M.  
PHOENIX, ARIZONA

8662 1659



G. & S. R. B. & M.  
Pima County, Arizona

B.L.M.								
<u>Serial No.</u>	<u>Name of Claim</u>	<u>Book</u>	<u>Page</u>	<u>Sec.</u>	<u>Twp.</u>	<u>Rge.</u>		
A MC 13299	MAX 136 B/RELOCATION	5609	589	6	19S	16E		
A MC 13300	MAX 137 B/RELOCATION	5609	590	6	19S	16E		
A MC 13301	MAX 138 B/RELOCATION	5609	591	6	19S	16E		
A MC 13302	MAX 139 B/RELOCATION	5609	592	6	19S	16E		
A MC 13303	MAX 140 B/RELOCATION	5609	593	6	19S	16E		
A MC 13304	MAX 141 B/RELOCATION	5609	594	6	19S	16E		
A MC 13305	MAX 142 B/RELOCATION	5609	595	6	19S	16E		
A MC 13306	MAX 143 B/RELOCATION	5609	596	6	19S	16E		
A MC 13307	MAX 144 B/RELOCATION	5609	597	6	19S	16E		
A MC 13308	MAX 145 B/RELOCATION	5609	598	6	19S	16E		
A MC 13309	MAX 146 B/RELOCATION	5609	599	6	19S	16E		
A MC 13310	MAX 147 B/RELOCATION	5609	600	6	19S	16E		
A MC 13311	MAX 148 B/RELOCATION	5609	601	6	19S	16E		
A MC 13312	MAX 149 B/RELOCATION	5609	602	6	19S	16E		
A MC 13313	MAX 150 B/RELOCATION	5609	603					
	MAX 150 B/AMENDED	7073	604-605	6	19S	16E		
A MC 13314	MAX 151 B/RELOCATION	5609	604	6	19S	16E		
A MC 13315	MAX 152 B/RELOCATION	5609	605					
	MAX 152 B/AMENDED	7073	606-607	6	19S	16E		
A MC 13316	MAX 153 B/RELOCATION	5609	606	6	19S	16E		
A MC 13317	MAX 154 B/RELOCATION	5609	607					
	MAX 154 B/AMENDED	7073	608-609	6	19S	16E		
A MC 13318	MAX 155 B/RELOCATION	5609	608	6	19S	16E		
A MC 13319	MAX 156 B/RELOCATION	5609	609					
	MAX 156 B/AMENDED	7073	610-611	6	19S	16E		
A MC 14972	ROSALIND	314	120					
	ROSALIND/AMENDED	1062	539	24	18S	15E		
A MC 14973	MICHAEL M.	314	117					
	MICHAEL M./AMENDED	1062	540	25	18S	15E		
A MC 14974	LYDIA J.	314	119					
	LYDIA J./AMENDED	1062	541	25	18S	15E		
A MC 14975	IDA D.	314	118					
	IDA D./AMENDED	1062	542	24	18S	15E		
A MC 14976	D & D #1	759	202					
	D & D #1/AMENDED	1062	543	25	18S	15E		
A MC 14977	D & D #2	759	201					
	D & D II/AMENDED	1062	544	24	18S	15E		
A MC 14978	EL FRIJOLI	300	277					
	FRIJOLI/AMENDED	1062	545	24	18S	15E		
A MC 14979	FRIJOLI II	1062	546	24	18S	15E		
A MC 14980	FRIJOLI III	1062	547	24	18S	15E		
A MC 14981	FRIJOLI IV	1062	548	24	18S	15E		
A MC 14982	FRIJOLI V	1062	549	24	18S	15E		
A MC 14984	FRIJOLI VII	1062	551	24	18S	15E		
A MC 14985	FRIJOLI VIII	1062	552	24	18S	15E		

RECEIVED

NOV 30 1989

7:45 A.M.  
PHOENIX, ARIZONA

8662 1660

34

G. & S. R. B. & M.  
Pima County, Arizona

<u>B.L.M.</u> <u>Serial No.</u>	<u>Name of Claim</u>	<u>Book</u>	<u>Page</u>	<u>Sec.</u>	<u>Twp.</u>	<u>Rge.</u>
A MC 14986	FRIJOLI IX	1062	553	24	18S	15E
A MC 14987	FRIJOLI X	1070	494	25	18S	15E
A MC 14988	FRIJOLI XI	1454	349	25	18S	15E
A MC 14989	FRIJOLI XI EXTENSION	1454	350	25	18S	15E
A MC 15002	DEERING SPRINGS NO. 2 A/ RELOCATION	5636	741	6	19S	16E
A MC 15003	DEERING SPRINGS NO. 4 A/ RELOCATION	5636	742	6	19S	16E
A MC 15004	DEERING SPRINGS NO. 6 A/ RELOCATION	5636	743	6	19S	16E
A MC 15005	DEERING SPRINGS NO. 8 A/ RELOCATION	5636	744	6	19S	16E
A MC 15006	DEERING SPRINGS NO. 10 A/ RELOCATION	5636	745	6	19S	16E
A MC 15007	DEERING SPRINGS NO. 12 A/ RELOCATION	5636	746	6	19S	16E
A MC 15008	DEERING SPRINGS NO. 14 A/ RELOCATION	5636	747	6	19S	16E
A MC 15009	DEERING SPRINGS NO. 15 A/ RELOCATION	5636	748	6	19S	16E
A MC 15010	DEERING SPRINGS NO. 16 A/ RELOCATION	5636	749	6	19S	16E
A MC 15011	DEERING SPRINGS NO. 17 A/ RELOCATION	5636	750			
	DEERING SPRINGS NO. 17 A/ AMENDED	6126	1204-05	6	19S	16E
A MC 15012	DEERING SPRINGS NO. 21 A/ RELOCATION	5636	751	6	19S	16E
A MC 15013	DEERING SPRINGS NO. 22 A/ RELOCATION	5636	752	6	19S	16E
A MC 15014	DEERING SPRINGS NO. 23 A/ RELOCATION	5636	753	6	19S	16E
A MC 15015	DEERING SPRINGS NO. 24 A/ RELOCATION	5636	754	6	19S	16E
A MC 15016	DEERING SPRINGS NO. 25 A/ RELOCATION	5636	755	6	19S	16E
A MC 15017	DEERING SPRINGS NO. 26 A/ RELOCATION	5636	756	6	19S	16E
A MC 15018	DEERING SPRINGS NO. 27 A/ RELOCATION	5636	757	6	19S	16E
A MC 15019	DEERING SPRINGS NO. 28 A/ RELOCATION	5636	758			
	DEERING SPRINGS NO. 28 A/ AMENDED	6126	1206-07	6	19S	16E

RECEIVED

B.L.M. AZ STATE OFFICE

NOV 30 1989

7:45 A.M.  
PHOENIX, ARIZONA

8662 1661

22  
41

G. & S. R. B. & M.  
Pima County, Arizona

<u>B.L.M.</u> <u>Serial No.</u>	<u>Name of Claim</u>	<u>Book</u>	<u>Page</u>	<u>Sec.</u>	<u>Twp.</u>	<u>Rge.</u>
A MC 15020	DEERING SPRINGS NO. 29 A/ RELOCATION	5636	759	6	19S	16E
A MC 15021	DEERING SPRINGS NO. 30 A/ RELOCATION	5636	760	6	19S	16E
A MC 15022	DEERING SPRINGS NO. 31 A/ RELOCATION	5636	761	6	19S	16E
A MC 15023	DEERING SPRINGS NO. 32 A/ RELOCATION	5636	762	6	19S	16E
A MC 15024	DEERING SPRINGS NO. 33 A/ RELOCATION	5636	763	6	19S	16E
A MC 15025	DEERING SPRINGS NO. 34 A/ RELOCATION	5636	764	6	19S	16E
A MC 15026	DEERING SPRINGS NO. 35 A/ RELOCATION	5636	765	6	19S	16E
A MC 15027	DEERING SPRINGS NO. 36 A/ RELOCATION	5636	766	6	19S	16E
A MC 15028	DEERING SPRINGS NO. 37 A/ RELOCATION	5636	767	6	19S	16E
A MC 15029	DEERING SPRINGS NO. 38 A/ RELOCATION	5636	768	6	19S	16E
A MC 15030	DEERING SPRINGS NO. 39 A/ RELOCATION	5636	769	6	19S	16E
A MC 15031	DEERING SPRINGS NO. 42 A/ RELOCATION	5636	770	7	19S	16E
A MC 15032	DEERING SPRINGS NO. 51 A/ RELOCATION	5636	771	7	19S	16E
A MC 15033	DEERING SPRINGS NO. 52 A/ RELOCATION	5636	772	7	19S	16E
A MC 25210	KID 1	3368	529	18	18S	16E
A MC 25211	KID 2	3368	530	18	18S	16E
A MC 25212	KID 3	3368	531	18	18S	16E
A MC 25213	KID 4	3368	532	18	18S	16E
A MC 25214	KID 5	3368	533	18	18S	16E
A MC 25215	KID 6	3368	534	18	18S	16E
A MC 25216	KID 7	3368	535	18	18S	16E
A MC 25217	KID 8	3368	537	18	18S	16E
A MC 25218	KID 9	3368	536	18	18S	16E
A MC 25219	KID 10	3368	538	19	18S	16E
A MC 25220	KID 11	3368	539	19	18S	16E
A MC 25221	KID 12	3368	540	19	18S	16E
A MC 25222	KID 13	3368	541	19	18S	16E
A MC 25223	KID 14	3368	542	20	18S	16E
A MC 25224	KID 15	3368	543	20	18S	16E
A MC 25225	KID 16	3368	544	20	18S	16E
A MC 25226	KID 17	3368	545	20	18S	16E

RECEIVED  
B.L.M. AZ STATE OFFICE

NOV 30 1989

7:45 A.M.  
PHOENIX, ARIZONA

8662 1662

(31)

G. & S. R. B. & M.  
Pima County, Arizona

<u>B.L.M.</u> <u>Serial No.</u>	<u>Name of Claim</u>	<u>Book</u>	<u>Page</u>	<u>Sec.</u>	<u>Twp.</u>	<u>Rge.</u>
A MC 25227	KID 18	3368	546	20	18S	16E
A MC 25228	KID 19	3368	547	20	18S	16E
A MC 25229	KID 20	3368	548	20	18S	16E
A MC 25230	KID 21	3368	549	20	18S	16E
A MC 25231	KID 22	3368	550	20	18S	16E
A MC 25232	KID 23	3368	551	20	18S	16E
A MC 25233	KID 24	3368	552	20	18S	16E
A MC 25234	KID 25	3368	553	20	18S	16E
A MC 25235	KID 26	3368	554	20	18S	16E
A MC 25236	KID 27	3368	555	20	18S	16E
A MC 25237	KID 28	3368	556	20	18S	16E
A MC 25238	KID 29	3368	557			
	KID 29/AMENDED	6216	1001-02	20	18S	16E
A MC 25243	KID 34	3368	562	20	18S	16E
A MC 25244	KID 35	3368	563	20	18S	16E
A MC 25245	KID 36	3368	564	20	18S	16E
A MC 25246	KID 37	3368	565	20	18S	16E
A MC 25247	KID 38	3368	566	20	18S	16E
A MC 25248	KID 39	3368	567	20	18S	16E
A MC 25249	KID 40	3368	568	20	18S	16E
A MC 25250	KID 41	3368	569	20	18S	16E
A MC 25251	KID 42	3368	570	20	18S	16E
A MC 25252	KID 43	3368	571	20	18S	16E
A MC 25253	KID 44	3368	572	20	18S	16E
A MC 25254	KID 45	3368	573	20	18S	16E
A MC 25255	KID 46	3368	574			
	KID 46/AMENDED	6216	1003-04	20	18S	16E
A MC 25256	KID 47	3368	575			
	KID 47/AMENDED	6216	1005-06	20	18S	16E
A MC 25257	WASP 52	3786	52			
	WASP 52/AMENDED	6216	955-956	29	18S	16E
A MC 25258	WASP 53	3786	53			
	WASP 53/AMENDED	6216	957-958	29	18S	16E
A MC 25259	WASP 54	3786	54	29	18S	16E
A MC 25260	WASP 55	3786	55	31	18S	16E
A MC 25261	WASP 56	3786	56	20	18S	16E
A MC 25262	WASP 57	3786	57	20	18S	16E
A MC 25263	WASP 58	3786	58			
	WASP 58/AMENDED	3842	133	20	18S	16E
A MC 25264	WASP 60	3786	59			
	WASP 60/AMENDED	6216	959-960	32	18S	16E
A MC 25265	WASP 61	3786	60			
	WASP 61/AMENDED	6216	961-962	32	18S	16E
A MC 25268	WASP 101	3786	63	32	18S	16E
A MC 25269	WASP 102	3786	64	32	18S	16E

RECEIVED  
B.L.M. AZ STATE OFFICE

NOV 30 1989

7:45 A.M.  
PHOENIX, ARIZONA

8662 1663

37

G. & S. R. B. & M.  
Pima County, Arizona

B.L.M.

<u>Serial No.</u>	<u>Name of Claim</u>	<u>Book</u>	<u>Page</u>	<u>Sec.</u>	<u>Twp.</u>	<u>Rge.</u>
A MC 25270	WASP 103	3786	65	32	18S	16E
A MC 25271	WASP 104	3786	66	32	18S	16E
A MC 25272	WASP 105	3786	67	32	18S	16E
A MC 25273	WASP 106	3786	68	32	18S	16E
A MC 25274	WASP 107	3786	69	32	18S	16E
A MC 25275	WASP 111	3786	70	17	18S	16E
A MC 25276	WASP 112	3786	71	17	18S	16E
A MC 25277	WASP 113	3786	72	17	18S	16E
A MC 25278	WASP 114	3786	73	17	18S	16E
A MC 25279	WASP 115	3786	74	17	18S	16E
A MC 25280	WASP 116	3786	75	17	18S	16E
A MC 25281	WASP 117	3786	76	17	18S	16E
A MC 25282	WASP 118	3786	77	17	18S	16E
A MC 25283	WASP 119	3786	78	17	18S	16E
A MC 25284	WASP 120	3786	79	17	18S	16E
A MC 25285	WASP 121	3786	80	17	18S	16E
A MC 25286	WASP 122	3786	81	17	18S	16E
A MC 25287	WASP 123	3786	82	17	18S	16E
A MC 25288	WASP 124	3786	83	17	18S	16E
A MC 25289	WASP 125	3786	84	17	18S	16E
A MC 25290	WASP 126	3786	85	17	18S	16E
A MC 25291	WASP 127	3786	86	17	18S	16E
A MC 25292	WASP 128	3786	87	17	18S	16E
A MC 25293	WASP 129	3786	88	17	18S	16E
A MC 25294	WASP 130	3786	89	17	18S	16E
A MC 25295	WASP 201	3786	90	32	18S	16E
A MC 25296	WASP 202	3786	91	32	18S	16E
A MC 25297	WASP 203	3786	92	32	18S	16E
A MC 25298	WASP 204	3786	93	32	18S	16E
A MC 25299	WASP 205	3786	94	32	18S	16E
A MC 25300	WASP 206	3786	95	32	18S	16E
A MC 25301	WASP 207	3786	96	32	18S	16E
A MC 25302	WASP 208	3786	97	32	18S	16E
A MC 25303	WASP 209	3786	98	32	18S	16E
A MC 25304	WASP 210	3786	99	32	18S	16E
A MC 25305	WASP 211	3786	100	32	18S	16E
A MC 25306	WASP 212	3786	101	32	18S	16E
A MC 25307	WASP 213	3786	102	32	18S	16E
A MC 25308	WASP 214	3786	103	32	18S	16E
A MC 25309	WASP 215	3786	104	32	18S	16E
A MC 25310	WASP 216	3786	105	32	18S	16E
A MC 25311	WASP 217	3786	106	32	18S	16E
A MC 25312	WASP 218	3786	107	32	18S	16E
A MC 25349	WASP 313	3786	144	33	18S	16E
A MC 25351	WASP 315	3786	146	33	18S	16E

RECEIVED  
B.L.M. AZ STATE OFFICE

NOV 30 1989  
7:45 A.M.  
PHOENIX, ARIZONA

8662 1664

45

G. & S. R. B. & M.  
Pima County, Arizona

<u>B.L.M.</u> <u>Serial No.</u>	<u>Name of Claim</u>	<u>Book</u>	<u>Page</u>	<u>Sec.</u>	<u>Twp.</u>	<u>Rge.</u>
A MC 25353	WASP 317	3786	148	33	18S	16E
A MC 25355	WASP 319	3786	150			
	WASP 319/AMENDED	6216	975-976	33	18S	16E
A MC 25357	WASP 321	3786	152			
	WASP 321/AMENDED	6216	977-978	28	18S	16E
A MC 25359	WASP 323	3786	154			
	WASP 323/AMENDED	6216	979-980	28	18S	16E
A MC 25361	WASP 325	3786	156			
	WASP 325/AMENDED	6216	981-982	28	18S	16E
A MC 25363	WASP 327	3786	158			
	WASP 327/AMENDED	6216	983-984	28	18S	16E
A MC 25365	WASP 329	3786	160			
	WASP 329/AMENDED	6216	985-986	28	18S	16E
A MC 25367	WASP 331	3786	162			
	WASP 331/AMENDED	6216	987-988	28	18S	16E
A MC 25369	WASP 333	3786	164			
	WASP 333/AMENDED	6216	989-990	28	18S	16E
A MC 25371	WASP 335	3786	166			
	WASP 335/AMENDED	6216	991-992	28	18S	16E
A MC 25373	WASP 337	3786	168			
	WASP 337/AMENDED	6216	993-994	28	18S	16E
A MC 25375	WASP 339	3786	170			
	WASP 339/AMENDED	6216	995-996	21	18S	16E
A MC 25377	WASP 341	3786	172	21	18S	16E
A MC 25379	WASP 343	3786	174	21	18S	16E
A MC 25380	WASP 344	3786	175	21	18S	16E
A MC 25381	WASP 345	3786	176	21	18S	16E
A MC 25382	WASP 346	3786	177	21	18S	16E
A MC 25383	WASP 347	3786	178	21	18S	16E
A MC 25384	WASP 348	3786	179	21	18S	16E
A MC 25385	WASP 349	3786	180	21	18S	16E
A MC 25386	WASP 350	3786	181	21	18S	16E
A MC 25387	WASP 351	3786	182	21	18S	16E
A MC 25388	WASP 352	3786	183	21	18S	16E
A MC 25389	WASP 353	3786	184	21	18S	16E
A MC 25390	WASP 354	3786	185	21	18S	16E
A MC 25662	MAX 41	4792	584	9	19S	16E
A MC 25664	MAX 43	4792	586	4	19S	16E
A MC 25666	MAX 45	4792	588	4	19S	16E
A MC 25668	MAX 47	4792	590	4	19S	16E
A MC 25670	MAX 49	4792	592	4	19S	16E
A MC 25692	MAX 71	4792	614	4	19S	16E
A MC 25693	MAX 72	4792	615	4	19S	16E
A MC 25694	MAX 73	4792	616	4	19S	16E
A MC 25695	MAX 74	4792	617	4	19S	16E

RECEIVED  
B.L.M. AZ STATE OFFICE

NOV 30 1989

7:45 A.M.  
PHOENIX, ARIZONA

8662 1665

34  
11

G. & S. R. B. & M.  
Pima County, Arizona

B.L.M.

<u>Serial No.</u>	<u>Name of Claim</u>	<u>Book</u>	<u>Page</u>	<u>Sec.</u>	<u>Twp.</u>	<u>Rge.</u>
A MC 25696	MAX 75	4792	618	4	19S	16E
A MC 25697	MAX 76	4792	619	4	19S	16E
A MC 25698	MAX 77	4792	620	4	19S	16E
A MC 25699	MAX 78	4792	621	4	19S	16E
A MC 25700	MAX 79	4792	622	9	19S	16E
A MC 25701	MAX 80	4792	623	9	19S	16E
A MC 25702	MAX 81	4792	624	8	19S	16E
A MC 25703	MAX 82	4792	625	8	19S	16E
A MC 25704	MAX 83	4792	626	5	19S	16E
A MC 25705	MAX 84	4792	627	5	19S	16E
A MC 25706	MAX 85	4792	628	5	19S	16E
A MC 25707	MAX 86	4792	629	5	19S	16E
A MC 25708	MAX 87	4792	630	5	19S	16E
A MC 25709	MAX 88	4792	631	5	19S	16E
A MC 25710	MAX 89	4792	632	5	19S	16E
A MC 25711	MAX 90	4792	633	5	19S	16E
A MC 25712	MAX 91	4792	634	5	19S	16E
A MC 25714	MAX 93	4792	636	5	19S	16E
A MC 25716	MAX 95	4792	638	5	19S	16E
A MC 25718	MAX 97	4792	640	5	19S	16E
A MC 25720	MAX 99	4792	642	5	19S	16E
A MC 25722	MAX 101	4792	644	5	19S	16E
A MC 25723	MAX 102	4792	645	5	19S	16E
A MC 25724	MAX 103	4792	646	5	19S	16E
A MC 25725	MAX 104	4792	647	5	19S	16E
A MC 25726	MAX 105	4792	648	5	19S	16E
A MC 25727	MAX 106	4792	649	5	19S	16E
A MC 25728	MAX 107	4792	650	5	19S	16E
A MC 25729	MAX 108	4792	651	5	19S	16E
A MC 25730	MAX 109	4792	652	5	19S	16E
A MC 25731	MAX 110	4792	653	5	19S	16E
A MC 25732	MAX 111	4792	654	5	19S	16E
A MC 25733	MAX 112	4792	655	5	19S	16E
A MC 25734	MAX 113	4792	656	5	19S	16E
A MC 25735	MAX 114	4792	657	5	19S	16E
A MC 25736	MAX 115	4792	658	5	19S	16E
A MC 25737	MAX 116	4792	659	5	19S	16E
A MC 25738	MAX 117	4792	660	5	19S	16E
A MC 25739	MAX 118	4792	661	5	19S	16E
A MC 25740	MAX 119	4792	662	8	19S	16E
A MC 25741	MAX 120	4792	663	8	19S	16E
A MC 27423	ELK 1	3368	576	12	18S	15E
A MC 27424	ELK 2	3368	577	12	18S	15E
A MC 27425	ELK 3	3368	578	12	18S	15E
A MC 27426	ELK 4	3368	579	12	18S	15E

RECEIVED

B.L.M. AZ STATE OFFICE

NOV 30 1989

7:45 A.M.  
PHOENIX, ARIZONA

8662 1666

G. & S. R. B. & M.  
Pima County, Arizona

B.L.M.

<u>Serial No.</u>	<u>Name of Claim</u>	<u>Book</u>	<u>Page</u>	<u>Sec.</u>	<u>Twp.</u>	<u>Rge.</u>
A MC 27427	ELK 5	3368	580	12	18S	15E
A MC 27428	ELK 6	3368	581	12	18S	15E
A MC 27451	ELK 35	3368	610			
	ELK 35/AMENDED	6121	1273-74	13	18S	15E
A MC 27452	ELK 36	3368	611	13	18S	15E
A MC 27453	ELK 37	3368	612	13	18S	15E
A MC 27455	ELK 39	3368	614	13	18S	15E
A MC 27457	ELK 41	3368	616	13	18S	15E
A MC 27459	ELK 43	3368	618	13	18S	15E
A MC 27461	ELK 45	3368	620	13	18S	15E
A MC 27463	ELK 47	3368	622	13	18S	15E
A MC 27465	ELK 70	3368	645	7	18S	16E
A MC 27466	ELK 71	3368	646	7	18S	16E
A MC 27467	ELK 72	3368	647	7	18S	16E
A MC 27468	ELK 73	3368	648	7	18S	16E
A MC 27469	ELK 74	3368	649	7	18S	16E
A MC 27470	ELK 75	3368	650	7	18S	16E
A MC 27471	ELK 76	3368	651	7	18S	16E
A MC 27472	ELK 77	3368	652	7	18S	16E
A MC 27473	ELK 78	3368	653	7	18S	16E
A MC 27474	ELK 79	3368	654	7	18S	16E
A MC 27475	ELK 80	3368	655	7	18S	16E
A MC 27476	ELK 81	3368	656	7	18S	16E
<del>A MC 27478</del>	<del>ELK 83</del>	<del>3368</del>	<del>658</del>	<del>12</del>	<del>18S</del>	<del>15E</del>
<del>A MC 27480</del>	<del>ELK 85</del>	<del>3368</del>	<del>660</del>	<del>12</del>	<del>18S</del>	<del>15E</del>
A MC 27482	ELK 87	3368	662	12	18S	15E
<del>A MC 27513</del>	<del>ALPINE #5</del>	<del>2221</del>	<del>495</del>			
	ALPINE #5/AMENDED	6121	1283-84	18	18S	16E
A MC 27514	ALPINE #6	2221	496			
	ALPINE #6/AMENDED	6121	1285-86	18	18S	16E
A MC 27515	ALPINE #7	2221	497			
	ALPINE #7/AMENDED	6121	1287-88	18	18S	16E
A MC 27516	ALPINE #8	2221	498			
	ALPINE #8/AMENDED	6121	1289-90	18	18S	16E
A MC 27517	ALPINE #9	2221	499			
	ALPINE #9/AMENDED	6121	1291-92	18	18S	16E
A MC 27518	ALPINE #10	2221	500			
	ALPINE #10/AMENDED	6121	1293-94	13	18S	15E
A MC 27519	ALPINE #11	2221	501			
	ALPINE #11/AMENDED	6121	1295-96	13	18S	15E
A MC 27520	ALPINE #12	2221	502			
	ALPINE #12/AMENDED	6121	1297-98	13	18S	15E
A MC 27521	ALPINE #13	2221	503	13	18S	15E
A MC 27522	ALPINE #14	2221	504	13	18S	15E
A MC 27523	ALPINE #15	2221	505	18	18S	16E

B.L.M. AZ STATE OFFICE

NOV 30 1989

7:45 A.M.  
PHOENIX, ARIZONA

8662 1667

36  
21



G. & S. R. B. & M.  
Pima County, Arizona

B.L.M.

<u>Serial No.</u>	<u>Name of Claim</u>	<u>Book</u>	<u>Page</u>	<u>Sec.</u>	<u>Twp.</u>	<u>Rge.</u>
A MC 27524	ALPINE #16	2221	506	18	18S	16E
A MC 27525	ALPINE #17	2221	507	18	18S	16E
A MC 27526	ALPINE #18	2221	508	18	18S	16E
A MC 27527	ALPINE #19	2230	138	18	18S	16E
A MC 27528	ALPINE #20	2230	139	18	18S	16E
A MC 27529	ALPINE #21	2230	140	18	18S	16E
A MC 27530	ALPINE #22	2230	141	18	18S	16E
A MC 27531	ALPINE #23	2230	142	18	18S	16E
A MC 27532	ALPINE #24	2230	143	18	18S	16E
A MC 28871	SANTA RITA WEDGE	5901	1379	31	18S	16E
A MC 36021	BUZZARD NO. 5	2089	294	13	18S	15E
A MC 36025	SHADOW #4	2827	66	24	18S	15E
A MC 36026	JOHN 1	3934	508	24	18S	15E
A MC 36027	JOHN 2	3934	509	24	18S	15E
A MC 36028	FLYING DUTCHMAN NO. 2	2089	295	13	18S	15E
A MC 36029	FLYING DUTCHMAN NO. 3	2089	296	13	18S	15E
A MC 36030	FLYING DUTCHMAN NO. 4	2089	297	13	18S	15E
A MC 36031	FLYING DUTCHMAN NO. 5	2089	298	13	18S	15E
A MC 36032	FLYING DUTCHMAN NO. 6	2089	299			
	FLYING DUTCHMAN NO. 6/AMENDED	6121	1267-68	13	18S	15E
A MC 36034	BLACK BESS NO. 2	2089	290	13	18S	15E
A MC 36036	K.W.L.	2078	442	13	18S	15E
A MC 36037	G.E.J.	2078	443	13	18S	15E
A MC 36038	R.F.E.	2078	444	24	18S	15E
A MC 36039	R.C.M.	2078	445	13	18S	15E
A MC 36040	SYCAMORE #1	2078	446	24	18S	15E
A MC 36041	SYCAMORE #2	2078	447	19	18S	16E
A MC 36042	SYCAMORE #3	2078	448	19	18S	16E
A MC 36043	SYCAMORE #4	2078	449			
	SYCAMORE #4/AMENDED	6121	1299-00	19	18S	16E
A MC 36044	SYCAMORE #5	2078	450			
	SYCAMORE #5/AMENDED	6121	1301-02	19	18S	16E
A MC 36045	SYCAMORE #6	2078	451			
	SYCAMORE #6/AMENDED	6121	1303-04	19	18S	16E
A MC 36046	SYCAMORE #7	2078	452			
	SYCAMORE #7/AMENDED	6121	1305-06	19	18S	16E
A MC 36047	SYCAMORE #8	2078	453			
	SYCAMORE #8/AMENDED	6121	1307-08	24	18S	15E
A MC 36048	SYCAMORE #9	2078	454	19	18S	16E
A MC 36049	SYCAMORE #10	2078	455	19	18S	16E
A MC 36050	SYCAMORE #11	2078	456	19	18S	16E
A MC 36051	SYCAMORE #12	2078	457	19	18S	16E
A MC 36052	NARAGANSETT EXTENSION #1	937	372	19	18S	16E
A MC 36053	NARAGANSETT EXTENSION #2	937	373	19	18S	16E

RECEIVED

B.L.M. AZ STATE OFFICE

NOV 30 1989

8662 1668

7:45 A.M.  
PHOENIX ARIZONA

G. & S. R. B. & M.  
Pima County, Arizona

B.L.M.

<u>Serial No.</u>	<u>Name of Claim</u>	<u>Book</u>	<u>Page</u>	<u>Sec.</u>	<u>Twp.</u>	<u>Rge.</u>
A MC 36054	NARAGANSETT EXTENSION #3	937	374	19	18S	16E
A MC 36055	NARAGANSETT EXTENSION #4	937	375	19	18S	16E
A MC 36056	NARAGANSETT EXTENSION #5	937	376	30	18S	16E
A MC 36057	NARAGANSETT EXTENSION #6	937	377	30	18S	16E
A MC 36058	NARAGANSETT EXTENSION #7	937	378	30	18S	16E
A MC 36059	NARAGANSETT EXTENSION #8	937	379	30	18S	16E
A MC 36060	NARAGANSETT EXTENSION #9	2020	358	30	18S	16E
A MC 36061	SCHWAB EXTENSION #1 NORTH WEST	1271	92	24	18S	15E
A MC 36062	ROCKY 1	3726	117	19	18S	16E
A MC 36063	AMOLE NO. 2	2051	262	19	18S	16E
A MC 36064	FALLS NO. 2	2051	263	25	18S	15E
A MC 36065	FALLS NO. 3	2110	267	25	18S	15E
A MC 36066	FALLS NO. 4	2110	268	25	18S	15E
A MC 36067	PERRY NO. 1	2112	11	25	18S	15E
A MC 36068	PERRY #2	2112	12	25	18S	15E
A MC 36069	PERRY #3	2112	13	25	18S	15E
A MC 36070	PERRY #4	2112	14	25	18S	15E
A MC 36073	PERRY #7	2112	17	25	18S	15E
A MC 36074	PERRY #8	2112	18	25	18S	15E
A MC 36075	PERRY #9	2112	19	25	18S	15E
A MC 36076	PERRY #10	2112	20	25	18S	15E
A MC 36077	PERRY #11	2112	21	25	18S	15E
A MC 36078	PERRY #12	2112	22	25	18S	15E
A MC 36081	PERRY #15	2112	25			
	PERRY #15/AMENDED	2139	441	36	18S	15E
A MC 36082	PERRY #16	2112	26	36	18S	15E
A MC 36083	PERRY #17	2112	27	36	18S	15E
A MC 36084	PERRY #18	2112	28			
	PERRY #18/AMENDED	2139	442	36	18S	15E
A MC 36086	GUNSITE 1-A	1980	353	30	18S	16E
A MC 36087	GUNSITE NO. 2	1941	339			
	GUNSITE NO. 2/AMENDED	1980	354	19	18S	16E
A MC 36088	GUNSITE NO. 3	1941	340	19	18S	16E
A MC 36089	GUNSITE NO. 4	1941	341	19	18S	16E
A MC 36090	GUNSITE 5A	2022	341	19	18S	16E
A MC 36091	GUNSITE 6-B	2110	264	19	18S	16E
A MC 36092	GUNSITE NO. 7	1941	344	19	18S	16E
A MC 36093	GUNSITE 7A	2411	174	19	18S	16E
A MC 36094	GUNSITE NO. 8	1941	345	19	18S	16E
A MC 36095	GUNSITE NO. 9	1941	346	19	18S	16E
A MC 36096	GUNSITE NO. 10	1941	347	19	18S	16E
A MC 36097	GUNSITE NO. 11	1941	348	19	18S	16E
A MC 36098	GUNSITE NO. 12	1941	349	19	18S	16E
A MC 36099	GUNSITE NO. 13	1941	350	19	18S	16E

RECEIVED

B.L.M. AZ STATE OFFICE

NOV 30 1989

7:45 A.M.  
PHOENIX, ARIZONA

8662 1069

41

G. & S. R. B. & M.  
Pima County, Arizona

B.L.M.							
<u>Serial No.</u>	<u>Name of Claim</u>	<u>Book</u>	<u>Page</u>	<u>Sec.</u>	<u>Twp.</u>	<u>Rge.</u>	
A MC 36100	GUNSITE NO. 14	1941	351	19	18S	16E	
A MC 36101	GUNSITE NO. 15	1941	352	19	18S	16E	
A MC 36102	GUNSITE NO. 16	1941	353	19	18S	16E	
A MC 36103	GUNSITE NO. 17	1941	354	31	18S	16E	
A MC 36104	GUNSITE NO. 18	1941	355	31	18S	16E	
A MC 36105	GUNSITE NO. 19	1941	356	31	18S	16E	
A MC 36106	GUNSITE NO. 20	1941	357	31	18S	16E	
A MC 36107	GUNSITE NO. 21	1941	358	32	18S	16E	
A MC 36108	GUNSITE NO. 22	1941	359	31	18S	16E	
A MC 36109	GUNSIGHT NO. 23	1967	324				
	GUNSIGHT NO. 23/AMENDED	2022	343	31	18S	16E	
A MC 36110	GUNSITE NO. 24	1943	14				
	GUNSITE NO. 24/AMENDED	1980	355	31	18S	16E	
A MC 36111	GUNSITE NO. 25	1943	15	31	18S	16E	
A MC 36112	GUNSITE NO. 26	1943	16	31	18S	16E	
A MC 36113	GUNSITE NO. 27	1943	13	31	18S	16E	
A MC 36114	GUNSIGHT NO. 28	1967	325	31	18S	16E	
A MC 36115	GUNSIGHT NO. 29	1967	326	31	18S	16E	
A MC 36116	GUNSIGHT NO. 30	1967	327	31	18S	16E	
A MC 36117	GUNSIGHT NO. 31	1967	328	31	18S	16E	
A MC 36118	GUNSIGHT NO. 32	1967	329	31	18S	16E	
A MC 36119	GUNSIGHT NO. 33	1967	330	31	18S	16E	
A MC 36120	GUNSIGHT NO. 34	1967	331	31	18S	16E	
A MC 36121	GUNSIGHT NO. 35	1967	332	31	18S	16E	
A MC 36122	GUNSIGHT NO. 36	1967	333	31	18S	16E	
A MC 36123	GUNSIGHT NO. 37	1967	334	31	18S	16E	
A MC 36124	GUNSIGHT NO. 38	1967	335	31	18S	16E	
A MC 36125	GUNSIGHT NO. 39	1967	336	31	18S	16E	
A MC 36126	GUNSIGHT NO. 40	1967	337	31	18S	16E	
A MC 36127	GUNSIGHT NO. 41	1967	338	6	19S	16E	
A MC 36128	GUNSIGHT NO. 42	1967	339	6	19S	16E	
A MC 36129	GUNSIGHT NO. 43	1967	340	36	18S	15E	
A MC 36130	GUNSIGHT 44	1994	152				
	GUNSIGHT 44/AMENDED	6420	1007-08	1	19S	15E	
A MC 36131	GUNSIGHT #45	1994	153				
	GUNSIGHT #45/AMENDED	6420	1009-10	1	19S	15E	
A MC 36132	GUNSIGHT #46	1994	154	36	18S	15E	
A MC 36133	GUNSIGHT #47	1994	155	36	18S	15E	
A MC 36134	GUNSIGHT #48	1994	156	36	18S	15E	
A MC 36135	GUNSIGHT #49	1994	157	36	18S	15E	
A MC 36136	GUNSIGHT #50	1994	158				
	GUNSIGHT #50/AMENDED	2078	464	36	18S	15E	
A MC 36137	WILLIAMS FOLLY	5406	878	36	18S	15E	
A MC 36138	WILLIAMS FOLLY #2	5406	879	36	18S	15E	

RECEIVED

B.L.M. AZ STATE OFFICE

NOV 30 1989

7:45 A.M.

PHOENIX, ARIZONA

8662 1670

G. & S. R. B. & M.  
Pima County, Arizona

B.L.M.

<u>Serial No.</u>	<u>Name of Claim</u>	<u>Book</u>	<u>Page</u>	<u>Sec.</u>	<u>Twp.</u>	<u>Rge.</u>
A MC 46740	SANTA RITA #1	2148	520	30	18S	16E
A MC 46741	SANTA RITA #2	2148	521	30	18S	16E
A MC 46742	SANTA RITA #3	2148	522	30	18S	16E
A MC 46743	SANTA RITA #4	2148	523	30	18S	16E
A MC 46744	SANTA RITA #5	2148	524	30	18S	16E
A MC 46745	SANTA RITA #6	2148	525	30	18S	16E
A MC 46746	SANTA RITA #7	2148	526	30	18S	16E
A MC 46747	SANTA RITA #8A	2170	436	30	18S	16E
A MC 46748	SANTA RITA #9	2148	528	30	18S	16E
A MC 46749	SANTA RITA #10	2148	529	30	18S	16E
A MC 46750	SANTA RITA #11	2148	530	31	18S	16E
A MC 46751	SANTA RITA #12	2148	531	36	18S	15E
A MC 46752	SANTA RITA #13	2148	532	25	18S	15E
A MC 46753	SANTA RITA #14	2148	533	36	18S	15E
A MC 46754	SANTA RITA #15	2148	534	36	18S	15E
A MC 46755	SANTA RITA #16	2148	535	31	18S	16E
A MC 46756	SANTA RITA #17	2148	536	31	18S	16E
A MC 46757	SANTA RITA #18	2148	537	31	18S	16E
A MC 46758	SANTA RITA #19	2148	538	31	18S	16E
A MC 46759	SANTA RITA #20	2148	539	31	18S	16E
A MC 46760	SANTA RITA #21	2148	540	31	18S	16E
A MC 46761	SANTA RITA #22	2148	541	31	18S	16E
A MC 46762	SANTA RITA #23	2148	542	31	18S	16E
A MC 46763	SANTA RITA #24	2148	543	31	18S	16E
A MC 46764	SANTA RITA #25	2148	544	31	18S	16E
A MC 46765	SANTA RITA #26	2148	545	36	18S	15E
A MC 46766	SANTA RITA #27	2148	546	36	18S	15E
A MC 46767	SANTA RITA #28	2148	547	36	18S	15E
A MC 46768	SANTA RITA #29	2148	548	36	18S	15E
A MC 46769	SANTA RITA #30	2148	549	36	18S	15E
A MC 46770	SANTA RITA #31	2148	550	36	18S	15E
A MC 46771	CATALINA #1	2148	518	30	18S	16E
A MC 46772	CATALINA #2	2148	517	30	18S	16E
A MC 46773	CATALINA #3	2148	516	30	18S	16E
A MC 46774	CATALINA #4	2148	515	30	18S	16E
A MC 46775	CATALINA #5A	2170	437	30	18S	16E
A MC 46776	CATALINA #6A	2170	435	30	18S	16E
A MC 46777	CATALINA #7	2148	512	30	18S	16E
A MC 46778	CATALINA #8	2148	511	30	18S	16E
A MC 46779	FRED BENNETT	936	425	30	18S	16E
A MC 46780	FRED BENNETT	712	107			
	FRED BENNETT/AMENDED	2110	262	30	18S	16E
A MC 46781	ROSEMONT #9	936	424			
	ROSEMONT #9/AMENDED	2078	466	30	18S	16E

RECEIVED

B.L.M. AZ STATE OFFICE

NOV 30 1989

7:45 A.M.

PHOENIX, ARIZONA

8662 1671

42  
112

G. & S. R. B. & M.  
Pima County, Arizona

<u>B.L.M.</u> <u>Serial No.</u>	<u>Name of Claim</u>	<u>Book</u>	<u>Page</u>	<u>Sec.</u>	<u>Twp.</u>	<u>Rge.</u>
A MC 46782/	ROSEMONT #11	936	420	30	18S	16E
A MC 46783/	ROSEMONT #11-A	2078	458	30	18S	16E
A MC 46784/	ROSEMONT #12	936	431			
	ROSEMONT #12/AMENDED	2078	467	30	18S	16E
A MC 46785/	ROSEMONT #13	936	434			
	ROSEMONT #13/AMENDED	2078	468	30	18S	16E
A MC 46786/	ROSEMONT #15	936	429			
	ROSEMONT #15/AMENDED	2078	469	30	18S	16E
A MC 46787/	ROSEMONT #16	936	430			
	ROSEMONT #16/AMENDED	2078	470	30	18S	16E
A MC 46788/	ROSEMONT #17	936	432			
	ROSEMONT #17/AMENDED	2078	471	30	18S	16E
A MC 46789/	ROSEMONT #18	936	433			
	ROSEMONT #18/AMENDED	2078	472	30	18S	16E
A MC 46790/	ROSEMONT #21	964	202			
	ROSEMONT #21/AMENDED	2078	473	29	18S	16E
A MC 46791/	FRED BENNETT FRACTION	2022	338	30	18S	16E
A MC 46792/	LAST CHANCE NO. 1/ RELOCATION	2929	207	36	18S	15E
A MC 46793/	LAST CHANCE NO. 2/ RELOCATION	2929	208	36	18S	15E
A MC 46794/	LAST CHANCE NO. 3/ RELOCATION	2929	209	36	18S	15E
A MC 46795/	MERCHANT (MINE)	DD	284	25	18S	15E
A MC 46796/	CAVE	NN	555	25	18S	15E
A MC 46797/	TAILOR	NN	556	25	18S	15E
A MC 46798/	WEDGE.	821	393	25	18S	15E
A MC 46799/	WEDGE NO. 2	897	182	25	18S	15E
A MC 46800/	STRIP	821	391	30	18S	16E
A MC 46801/	CUBA FRACTION	2022	342	25	18S	15E
A MC 46802/	PATRICK HENRY FRACTION/ RELOCATION	3486	103	30	18S	16E
A MC 46803/	R. G. INGERSOLL FRACTION	2110	265	19	18S	16E
A MC 46804/	DAYLIGHT FRACTION	2110	266	30	18S	16E
A MC 46805/	TRAVIS #2	1983	254			
	TRAVIS #2/AMENDED	2078	465	30	18S	16E
A MC 46806/	TRAVIS #3	1983	255	30	18S	16E
A MC 46807/	TRAVIS #4	1983	256			
	TRAVIS #4/AMENDED	2170	455	31	18S	16E
A MC 46808/	TRAVIS #5	1983	257	31	18S	16E
A MC 46809/	TRAVIS #6	1983	258	29	18S	16E
A MC 46810/	ART	1009	441			
	ART/AMENDED	2078	459	19	18S	16E
A MC 46811/	AL	1009	442			
	AL/AMENDED B.L.M. AZ STATE OFFICE	2078	460	19	18S	16E

NOV 30 1989

7:45 A.M.  
PHOENIX, ARIZONA

8662 1672

(30)

G. & S. R. B. & M.  
Pima County, Arizona

B.L.M. Serial No.	Name of Claim	Book	Page	Sec.	Twp.	Rge.
A MC 46812	SAM	1009	439			
	SAM/AMENDED	2078	461	19	18S	16E
A MC 46813	FRED	1009	440			
	FRED/AMENDED	2078	462	19	18S	16E
A MC 46814	BERT	1009	443			
	BERT/AMENDED	2078	463	19	18S	16E
A MC 46815	BOB	995	393	24	18S	15E
A MC 47482	CANYON NO. 34	6048	1225-26	7	18S	16E
A MC 47483	CANYON NO. 35	6048	1227-28	7	18S	16E
A MC 47484	CANYON NO. 36	6048	1229-30	7	18S	16E
A MC 47485	CANYON NO. 37	6048	1231-32	7	18S	16E
A MC 47486	CANYON NO. 38	6048	1233-34	7	18S	16E
A MC 47487	CANYON NO. 39	6048	1235-36	7	18S	16E
A MC 47488	CANYON NO. 40	6048	1237-38	7	18S	16E
A MC 47489	CANYON NO. 41	6048	1239-40	7	18S	16E
A MC 47490	CANYON NO. 42	6048	1241-42	7	18S	16E
A MC 47491	CANYON NO. 43	6048	1243-44	7	18S	16E
A MC 47512	CANYON NO. 64	6048	1285-86	7	18S	16E
A MC 47513	CANYON NO. 65	6048	1287-88	7	18S	16E
A MC 47514	CANYON NO. 66	6048	1289-90	7	18S	16E
A MC 47515	CANYON NO. 67	6048	1291-92	7	18S	16E
A MC 47516	CANYON NO. 68	6048	1293-94	7	18S	16E
A MC 47517	CANYON NO. 69	6048	1295-96	7	18S	16E
A MC 47518	CANYON NO. 70	6048	1297-98	7	18S	16E
A MC 47519	CANYON NO. 71	6048	1299-00	7	18S	16E
A MC 47520	CANYON NO. 72	6048	1301-02	7	18S	16E
A MC 47521	CANYON NO. 73	6048	1303-04	7	18S	16E
A MC 47522	CANYON NO. 74	6048	1305-06	7	18S	16E
A MC 47523	CANYON NO. 75	6048	1307-08	7	18S	16E
A MC 47524	CANYON NO. 76	6048	1309-10	7	18S	16E
A MC 47525	CANYON NO. 77	6048	1311-12	7	18S	16E
A MC 47526	CANYON NO. 78	6048	1313-14	7	18S	16E
A MC 47527	CANYON NO. 79	6048	1315-16	7	18S	16E
A MC 62785	TELEMETER FRACTION	2075	381			
	TELEMETER FRACTION/AMENDED	5013	166	14	18S	15E
A MC 62786	WEST END FRACTION	2075	383			
	WEST END FRACTION/AMENDED	5013	164	14	18S	15E
A MC 62787	HATTIE FRACTION	2075	382			
	HATTIE FRACTION/AMENDED	5013	165	14	18S	15E
A MC 64123	CACTUS	6104	1251-52	36	18S	15E
A MC 64124	TRAVIS #7	6104	1253-54	30	18S	16E
A MC 64125	FOX #1	2705	63			
	FOX #1/AMENDED	6104	1255-56	1	19S	15E

RECEIVED

B.L.M. AZ STATE OFFICE

NOV 30 1989

7:45 A.M.  
PHOENIX, ARIZONA

8662 1673

36

G. & S. R. B. & M.  
Pima County, Arizona

B.L.M.							
<u>Serial No.</u>	<u>Name of Claim</u>	<u>Book</u>	<u>Page</u>	<u>Sec.</u>	<u>Twp.</u>	<u>Rge.</u>	
A MC 64126	FOX #2	2705	64				
	FOX #2/AMENDED	6104	1257-58	1	19S	15E	
A MC 64131	FOX #7	2705	69				
	FOX #7/AMENDED	6104	1267-68	35	18S	15E	
A MC 64133	FOX #13	2705	75				
	FOX #13/AMENDED	6104	1271-72	2	19S	15E	
A MC 64134	CLOUD REST	SS	511				
	CLOUD REST/AMENDED	6104	1273-74	36	18S	15E	
A MC 64135	BIG WINDY	5406	876	1	19S	15E	
A MC 64136	BIG WINDY FRACTION	5406	877	1	19S	15E	
A MC 64137	BLUE WING	SS	581	36	18S	15E	
A MC 64138	CLOUD REST NO. 1	B-B-B	277				
	CLOUD REST NO. 1/AMENDED	6104	1275-76	36	18S	15E	
A MC 66835	KENT #1 LONG JOHN	1936	245	30	18S	16E	
A MC 66836	KENT #2 PATRICIA C.	1936	246	30	18S	16E	
A MC 66837	KENT #3 LITTLE JOE	1936	247	30	18S	16E	
A MC 66838	BELLE OF ROSEMONT	2571	125				
	BELLE OF ROSEMONT/AMENDED	6216	999-1000	29	18S	16E	
A MC 74390	JOHN	995	395	19	18S	16E	
A MC 74391	JOE	995	396	24	18S	15E	
A MC 74392	BEN	995	392	24	18S	15E	
A MC 74393	PETE	995	394	24	18S	15E	
A MC 74394	ADOLPH LEWISOHN	710	346	30	18S	16E	
A MC 74395	ADOLPH LEWISOHN	936	419	30	18S	16E	
A MC 74396	ROSEMONT	710	347	30	18S	16E	
A MC 74397	ROSEMONT	936	418	30	18S	16E	
A MC 74398	ALBERT STEINFELD	710	348	30	18S	16E	
A MC 74399	ALBERT STEINFELD	936	427	30	18S	16E	
A MC 74400	HUGH YOUNG	712	108	30	18S	16E	
A MC 74401	HUGH YOUNG	936	422	30	18S	16E	
A MC 74402	ETHEL	712	109	30	18S	16E	
A MC 74403	ALBERT	712	110	30	18S	16E	
A MC 74404	ROSEMONT #1	908	504	31	18S	16E	
A MC 74405	ROSEMONT #2	908	501	31	18S	16E	
A MC 74406	ROSEMONT #3	908	503	31	18S	16E	
A MC 74407	ROSEMONT #4	908	499	31	18S	16E	
A MC 74408	ROSEMONT #7	936	421	30	18S	16E	
A MC 74409	ROSEMONT #8	936	423	30	18S	16E	
A MC 74410	ROSEMONT #14	936	428	30	18S	16E	
A MC 74411	ROSEMONT #19	964	200	31	18S	16E	
A MC 74412	ROSEMONT #20	964	201	31	18S	16E	
A MC 74413	ROSEMONT #20	908	500	31	18S	16E	
A MC 74414	ROSEMONT #22	964	203	31	18S	16E	
A MC 74415	ROSEMONT #23	908	497	31	18S	16E	

RECEIVED  
B.L.M. AZ STATE OFFICE

NOV 30 1989

7:45 A.M.  
PHOENIX, ARIZONA

8662 1674

G. & S. R. B. & M.  
Pima County, Arizona

B.L.M.						
<u>Serial No.</u>	<u>Name of Claim</u>	<u>Book</u>	<u>Page</u>	<u>Sec.</u>	<u>Twp.</u>	<u>Rge.</u>
A MC 74416	ROSEMONT #24	908	498	31	18S	16E
A MC 74417	ROSEMONT #25	908	502	31	18S	16E
A MC 74418	BX	936	426	30	18S	16E
A MC 75181	FLYING DUTCHMAN #7A	6121	1269-70	13	18S	15E
A MC 75182	BLUE POINT NO. 2A	6121	1271-72	13	18S	15E
A MC 75183	ALPINE #1A	6121	1275-76	13	18S	15E
A MC 75184	ALPINE #2A	6121	1277-78	13	18S	15E
A MC 75185	ALPINE #3A	6121	1279-80	18	18S	16E
A MC 75186	ALPINE #4A	6121	1281-82	18	18S	16E
A MC 95315	FRIJOLE VI A	6159	1135-36	24	18S	15E
A MC 99789	FALCON #1A	6216	899-900	29	18S	16E
A MC 99790	FALCON #2A	6216	901-902	29	18S	16E
A MC 99791	FALCON #3A	6216	903-904	29	18S	16E
A MC 99792	FALCON #4A	6216	905-906	29	18S	16E
A MC 99793	FALCON #5A	6216	907-908	29	18S	16E
A MC 99794	FALCON #6A	6216	909-910	29	18S	16E
A MC 99795	FALCON #7A	6216	911-912	29	18S	16E
A MC 99796	FALCON #8A	6216	913-914	29	18S	16E
A MC 99797	FALCON #9A	6216	915-916	29	18S	16E
A MC 99798	FALCON #10A	6216	917-918	29	18S	16E
A MC 99799	FALCON #11A	6216	919-920	29	18S	16E
A MC 99800	FALCON #12A	6216	921-922	29	18S	16E
A MC 99801	FALCON #13A	6216	923-924	29	18S	16E
A MC 99802	FALCON #14A	6216	925-926	29	18S	16E
A MC 99803	FALCON #15A	6216	927-928	29	18S	16E
A MC 99804	FALCON #16A	6216	929-930	29	18S	16E
A MC 99805	FALCON #17A	6216	931-932	29	18S	16E
A MC 99806	FALCON #18A	6216	933-934	29	18S	16E
A MC 99807	FALCON #19A	6216	935-936	29	18S	16E
A MC 99808	FALCON #20A	6216	937-938	29	18S	16E
A MC 99809	FALCON #21A	6216	939-940	29	18S	16E
A MC 99810	FALCON #22A	6216	941-942	29	18S	16E
A MC 99811	FALCON #27A	6216	943-944	29	18S	16E
A MC 99812	FALCON #28A	6216	945-946	29	18S	16E
A MC 99813	FALCON #29A	6216	947-948	29	18S	16E
A MC 99814	FALCON #30A	6216	949-950	29	18S	16E
A MC 99815	FALCON #31A	6216	951-952	29	18S	16E
A MC 99816	FALCON #32A	6216	953-954	29	18S	16E
A MC 99817	WASP #62A	6216	963-964	29	18S	16E
A MC 99818	WASP #63A	6216	965-966	29	18S	16E
A MC 99819	WASP #219A	6216	967-968	29	18S	16E
A MC 99820	WASP #220A	6216	969-970	29	18S	16E
A MC 99821	WASP #221A	6216	971-972	29	18S	16E
A MC 99822	WASP #222A	6216	973-974	29	18S	16E
A MC 99823	TECKY	6216	997-998	29	18S	16E

RECEIVED

B.L.M. AZ STATE OFFICE

NOV 30 1989

7:45 A.M.  
PHOENIX, ARIZONA

8662 1675



G. & S. R. B. & M.  
Pima County, Arizona

<u>B.L.M.</u> <u>Serial No.</u>	<u>Name of Claim</u>	<u>Book</u>	<u>Page</u>	<u>Sec.</u>	<u>Twp.</u>	<u>Rge.</u>
A MC 117293	MIA 1 A	6420	1011-13	1	19S	15E
A MC 117294	MIA 2 A	6420	1014-16	1	19S	15E
A MC 117295	MIA 3 A	6420	1017-19	1	19S	15E
A MC 117296	MIA 4 A	6420	1020-22	1	19S	15E
A MC 117297	MIA 5 A	6420	1023-25	1	19S	15E
A MC 117298	MIA 6 A	6420	1026-28	1	19S	15E
A MC 117299	MIA 7 A	6420	1029-31	1	19S	15E
A MC 117300	MIA 8 A	6420	1032-34	1	19S	15E
A MC 117301	MIA 9 A	6420	1035-37	1	19S	15E
A MC 117304	MIA 12A	6420	1043-45	1	19S	15E
A MC 117305	MIA 13A	6420	1046-48	1	19S	15E
A MC 117306	MIA 14A	6420	1049-51	1	19S	15E
A MC 129394	BILLY C.	6522	781-782	1	19S	15E

RECEIVED  
B.L.M. AZ STATE OFFICE

NOV 30 1989

7:45 A.M.  
PHOENIX, ARIZONA

8662 1676

(13)

MIKE BOYD, RECORDER  
PIMA COUNTY, ARIZONA  
CERTIFICATE OF RECORDING

11/13/89  
14:33:00

W  
DAVID F SKIDMORE  
PO BOX 5747

TUCSON	AZ	85703	20 PAGES	AT		\$	24.00
			CONVERSION FEE				3.00
			0 AFFIDAVIT	AT	2.00 EACH		.00
			0 COPIES	AT	1.00 EACH		.00
			0 POSTAGE	AT	1.00 EACH		.00
			0 SEARCHES	AT	10.00 EACH		.00

NO. OF PAGES: 020  
SEQUENCE: 89141127  
DOCKET: 08662 PAGE: 1657  
RECORDING TYPE: AFFIDAVIT PROOF LABOR  
GRANTOR: AMC #2196-2204 +  
GRANTEE: PROOF LABOR

TOTAL 27.00

GFS		AMOUNT PAID \$	27.00
DEPUTY RECORDER	2000 REC4	AMOUNT DUE \$	.00

ENVELOPE

---

THE ABOVE SPACE FOR RECORDERS USE ONLY  
TO BE RECORDED AS PART OF DOCUMENT

DO NOT DETACH CERTIFICATE FROM DOCUMENT

RECEIVED  
B.L.M. AZ STATE OFFICE

NOV 30 1989

7:45 A.M.  
PHOENIX, ARIZONA

8662 1657

# ASARCO

Southwestern Mining Department  
T. E. Scartaccini  
General Manager

November 4, 1988

CERTIFIED MAIL - RETURN RECEIPT

BUREAU OF LAND MANAGEMENT  
Arizona State Office  
Mining Claims Section  
P. O.Box 16563  
Phoenix, AZ 85011

Mining Claim Annual Recordation  
Helvetia Project (630 Claims)  
Pima County, Arizona

In accordance with the Federal Land Policy and Management Act (43CFR, Part 3833.2), please find enclosed an exact reproduction of the Affidavit of Assessment work for the period September 1, 1987 - September 1, 1988, with mining claim serial numbers, as recorded in the Pima County Recorder's office in Book 8380, Pages 1524 through 1543.

Very truly yours,

*T. E. Scartaccini*

T. E. Scartaccini

2194  
13284  
14972  
15002  
25210  
27423  
28871  
35995  
46740  
47449  
62735  
64123  
66803  
74390  
75181  
95315  
99789  
117279  
129394  
Epi

TES/kh

Encl - copy of Affidavit

RECEIVED  
B.L.M. AZ STATE OFFICE

NOV 07 1988

7:45 A.M.  
PHOENIX, ARIZONA

AFFIDAVIT OF LABOR PERFORMED  
AND IMPROVEMENTS MADE

STATE OF ARIZONA )  
                          ) ss  
County of Pima     )

David F. Skidmore , being first duly sworn, deposes and says that he is a citizen of the United States and more than twenty-one (21) years of age, and resides in Tucson, County of Pima, State of Arizona, and is personally acquainted with the mining claims situated in the Helvetia Mining District, Pima County, Arizona, the names and books and pages of record in the office of the County Recorder of Pima County, Arizona, and the Bureau of Land Management serial numbers of the Notices of Location whereof are as set forth in Exhibit A.

That all of said mining claims are owned by ASARCO Incorporated, the mailing address for which is P.O. Box 5747, Tucson, AZ 85703; that between September 1, 1987 and September 1, 1988 in excess of \$63,000.00 worth of work and improvements were done and performed for the benefit of each of the described claims. Core drilling by Kofa Drilling Co. and JOY-CBC Drilling, road work, surveying, and general supervision by various ASARCO employees. Testing of samples taken from the claim group to determine the metallurgical characteristics of the ore in order to facilitate the development of the claim group.

Said labor was performed and improvements made at the expense of ASARCO Incorporated for the benefit of each and all of said mining claims (630) comprising said contiguous group as part of a general plan of exploration, improvements and development, and they tend to explore, improve and develop each and all of said mining claims. The amount expended for and the value of said labor and improvements is more than One Hundred Dollars (\$100.00) for each of the mining claims, and at least said amount was allocated to each of the mining claims. Said expenditure was made in good faith for the purpose of exploring, improving and developing said contiguous group of mining claims, and was intended as annual labor and improvements for each and all of the described unpatented lode mining claims for the assessment year ending at 12:00 o'clock Meridian, September 1, 1988 .

ASARCO Incorporated

By *David F. Skidmore*  
David F. Skidmore


STATE OF ARIZONA )  
                          ) ss  
County of Pima     )

The foregoing instrument was acknowledged before me this 26 day of September, 88, by David F. Skidmore.

My Commission Expires Nov. 28, 1988

My Commission Expires \_\_\_\_\_

*Mildred C. Koeppe*  
Notary Public



RECEIVED  
B.L.M. AZ STATE OFFICE

NOV 07 1988

7:45 A.M.  
PHOENIX, ARIZONA

8380 1525

EXHIBIT A  
TO AFFIDAVIT OF PERFORMANCE  
OF LABOR FOR YEAR  
ENDING SEPTEMBER 1, 1988

The following contiguous group of unpatented mining claims are situated in the Helvetia Mining District, Pima County, Arizona. The Location Notices of which are of record in the office of the County Recorder of Pima County, Arizona, and the Bureau of Land Management serial numbers are filed at Phoenix, Arizona.

B.L.M. Serial No.	Name of Claim	Book	G. & S. R. B. & M. Pima County, Arizona			
			Page	Sec.	Twp.	Rge.
• A MC 2196	SANTA RITA FRACTION ✓ SANTA RITA FRACTION/ AMENDED	2148	510			
• A MC 2197	CUSHING FRACTION ✓ CUSHING FRACTION/ AMENDED	5436 2022	803 344	25	18S	15E
• A MC 2198	YORK FRACTION ✓ YORK FRACTION/AMENDED	5436 2022	805 340	25	18S	15E
• A MC 2199	TRAVIS #1 ✓ TRAVIS #1/SECOND AMENDED	1983 5436	253 806	30	18S	16E
• A MC 2200	JIM ✓ JIM/AMENDED	995 5436	391 802	30	18S	16E
• A MC 2201	ISLE ROYAL FRACTION ✓ ISLE ROYAL "/AMENDED	2054 5436	188 808	24	18S	15E
• A MC 2202	INDIAN CLUB FRACTION ✓ INDIAN CLUB "/AMENDED	2054 5436	187 809	24	18S	15E
• A MC 2203	PILOT FRACTION ✓ PILOT FRACTION/AMENDED	2051 5436	261 810	24	18S	15E
• A MC 2204	A.O.T. FRACTION ✓ A.O.T. FRACTION/AMENDED	2054 5436	186 811	24	18S	15E
• A MC 2211	MALACHITE FRACTION ✓ MALACHITE "/AMENDED	2110 5436	263 807	19	18S	16E
• A MC 13284	MAX 121 B/RELOCATION ✓	5609	574	7	19S	16E
• A MC 13286	MAX 123 B/RELOCATION ✓	5609	576	6	19S	16E
• A MC 13288	MAX 125 B/RELOCATION ✓	5609	578	6	19S	16E
• A MC 13289	MAX 126 B/RELOCATION ✓	5609	579	6	19S	16E
• A MC 13290	MAX 127 B/RELOCATION ✓	5609	580	6	19S	16E
• A MC 13291	MAX 128 B/RELOCATION ✓	5609	581	6	19S	16E
• A MC 13292	MAX 129 B/RELOCATION ✓ MAX 129 B/AMENDED	5609 6126	582 1202-03	6	19S	16E
• A MC 13293	MAX 130 B/RELOCATION ✓	5609	583	6	19S	16E
• A MC 13294	MAX 131 B/RELOCATION ✓	5609	584	6	19S	16E
• A MC 13295	MAX 132 B/RELOCATION ✓	5609	585	6	19S	16E
• A MC 13296	MAX 133 B/RELOCATION ✓	5609	586	6	19S	16E
• A MC 13297	MAX 134 B/RELOCATION ✓	5609	587	6	19S	16E
• A MC 13298	MAX 135 B/RELOCATION ✓	5609	588	6	19S	16E

RECEIVED  
B.L.M. AZ STATE OFFICE

NOV 07 1988

7:45 A.M.  
PHOENIX, ARIZONA

8380 1526

G. & S. R. B. & M.  
Pima County, Arizona

<u>B.L.M.</u> <u>Serial No.</u>	<u>Name of Claim</u>	<u>Book</u>	<u>Page</u>	<u>Sec.</u>	<u>Twp.</u>	<u>Rge.</u>
• A MC 13299	MAX 136 B/RELOCATION ✓	5609	589	6	19S	16E
• A MC 13300	MAX 137 B/RELOCATION ✓	5609	590	6	19S	16E
• A MC 13301	MAX 138 B/RELOCATION ✓	5609	591	6	19S	16E
• A MC 13302	MAX 139 B/RELOCATION ✓	5609	592	6	19S	16E
• A MC 13303	MAX 140 B/RELOCATION ✓	5609	593	6	19S	16E
• A MC 13304	MAX 141 B/RELOCATION ✓	5609	594	6	19S	16E
• A MC 13305	MAX 142 B/RELOCATION ✓	5609	595	6	19S	16E
• A MC 13306	MAX 143 B/RELOCATION ✓	5609	596	6	19S	16E
• A MC 13307	MAX 144 B/RELOCATION ✓	5609	597	6	19S	16E
• A MC 13308	MAX 145 B/RELOCATION ✓	5609	598	6	19S	16E
• A MC 13309	MAX 146 B/RELOCATION ✓	5609	599	6	19S	16E
• A MC 13310	MAX 147 B/RELOCATION ✓	5609	600	6	19S	16E
• A MC 13311	MAX 148 B/RELOCATION ✓	5609	601	6	19S	16E
• A MC 13312	MAX 149 B/RELOCATION ✓	5609	602	6	19S	16E
• A MC 13313	MAX 150 B/RELOCATION ✓	5609	603			
• A MC 13314	MAX 150 B/AMENDED	7073	604-605	6	19S	16E
• A MC 13315	MAX 151 B/RELOCATION ✓	5609	604	6	19S	16E
	MAX 152 B/RELOCATION ✓	5609	605			
	MAX 152 B/AMENDED ✓	7073	606-607	6	19S	16E
• A MC 13316	MAX 153 B/RELOCATION ✓	5609	606	6	19S	16E
• A MC 13317	MAX 154 B/RELOCATION ✓	5609	607			
	MAX 154 B/AMENDED	7073	608-609	6	19S	16E
• A MC 13318	MAX 155 B/RELOCATION ✓	5609	608	6	19S	16E
• A MC 13319	MAX 156 B/RELOCATION ✓	5609	609			
	MAX 156 B/AMENDED	7073	610-611	6	19S	16E
• A MC 14972	ROSALIND ✓	314	120			
	ROSALIND/AMENDED	1062	539	24	18S	15E
• A MC 14973	MICHAEL M. ✓	314	117			
	MICHAEL M./AMENDED	1062	540	25	18S	15E
• A MC 14974	LYDIA J. ✓	314	119			
	LYDIA J./AMENDED	1062	541	25	18S	15E
• A MC 14975	IDA D. ✓	314	118			
	IDA D./AMENDED	1062	542	24	18S	15E
• A MC 14976	D & D #1 ✓	759	202			
	D & D #1/AMENDED	1062	543	25	18S	15E
• A MC 14977	D & D #2 ✓	759	201			
	D & D II/AMENDED	1062	544	24	18S	15E
• A MC 14978	EL FRIJOLI ✓	300	277			
	FRIJOLI/AMENDED	1062	545	24	18S	15E
• A MC 14979	FRIJOLI II ✓	1062	546	24	18S	15E
• A MC 14980	FRIJOLI III ✓	1062	547	24	18S	15E
• A MC 14981	FRIJOLI IV ✓	1062	548	24	18S	15E
• A MC 14982	FRIJOLI V ✓	1062	549	24	18S	15E
• A MC 14984	FRIJOLI VII ✓	1062	551	24	18S	15E
• A MC 14985	FRIJOLI VIII ✓	1062	552	24	18S	15E

RECEIVED

B.L.M. AZ STATE OFFICE

NOV 07 1988

7:45 A.M.  
PHOENIX, ARIZONA

8380 1527

G. & S. R. B. & M.  
Pima County, Arizona

<u>B.L.M.</u> <u>Serial No.</u>	<u>Name of Claim</u>	<u>Book</u>	<u>Page</u>	<u>Sec.</u>	<u>Twp.</u>	<u>Rge.</u>
. A MC 14986	FRIJOLI IX ✓	1062	553	24	18S	15E
. A MC 14987	FRIJOLI X ✓	1070	494	25	18S	15E
. A MC 14988	FRIJOLI XI ✓	1454	349	25	18S	15E
. A MC 14989	FRIJOLI XI EXTENSION ✓	1454	350	25	18S	15E
. A MC 15002	DEERING SPRINGS NO. 2 A/✓ RELOCATION	5636	741	6	19S	16E
. A MC 15003	DEERING SPRINGS NO. 4 A/✓ RELOCATION	5636	742	6	19S	16E
. A MC 15004	DEERING SPRINGS NO. 6 A/✓ RELOCATION	5636	743	6	19S	16E
. A MC 15005	DEERING SPRINGS NO. 8 A/✓ RELOCATION	5636	744	6	19S	16E
. A MC 15006	DEERING SPRINGS NO. 10 A/✓ RELOCATION	5636	745	6	19S	16E
. A MC 15007	DEERING SPRINGS NO. 12 A/✓ RELOCATION	5636	746	6	19S	16E
. A MC 15008	DEERING SPRINGS NO. 14 A/✓ RELOCATION	5636	747	6	19S	16E
. A MC 15009	DEERING SPRINGS NO. 15 A/✓ RELOCATION	5636	748	6	19S	16E
. A MC 15010	DEERING SPRINGS NO. 16 A/✓ RELOCATION	5636	749	6	19S	16E
. A MC 15011	DEERING SPRINGS NO. 17 A/✓ RELOCATION	5636	750			
. A MC 15012	DEERING SPRINGS NO. 17 A/ AMENDED	6126	1204-05	6	19S	16E
. A MC 15013	DEERING SPRINGS NO. 21 A/✓ RELOCATION	5636	751	6	19S	16E
. A MC 15014	DEERING SPRINGS NO. 22 A/✓ RELOCATION	5636	752	6	19S	16E
. A MC 15015	DEERING SPRINGS NO. 23 A/✓ RELOCATION	5636	753	6	19S	16E
. A MC 15016	DEERING SPRINGS NO. 24 A/✓ RELOCATION	5636	754	6	19S	16E
. A MC 15017	DEERING SPRINGS NO. 25 A/✓ RELOCATION	5636	755	6	19S	16E
. A MC 15018	DEERING SPRINGS NO. 26 A/✓ RELOCATION	5636	756	6	19S	16E
. A MC 15019	DEERING SPRINGS NO. 27 A/✓ RELOCATION	5636	757	6	19S	16E
. A MC 15019	DEERING SPRINGS NO. 28 A/✓ RELOCATION	5636	758			
	DEERING SPRINGS NO. 28 A/✓ AMENDED	6126	1206-07	6	19S	16E

RECEIVED

B.L.M. AZ STATE OFFICE

NOV 07 1988

7:45 A.M.

PHOENIX, ARIZONA

8380 1528

G. & S. R. B. & M.  
Pima County, Arizona

<u>B.L.M.</u> <u>Serial No.</u>	<u>Name of Claim</u>	<u>Book</u>	<u>Page</u>	<u>Sec.</u>	<u>Twp.</u>	<u>Rge.</u>
• A MC 15020	DEERING SPRINGS NO. 29 A/✓ RELOCATION	5636	759	6	19S	16E
• A MC 15021	DEERING SPRINGS NO. 30 A/✓ RELOCATION	5636	760	6	19S	16E
• A MC 15022	DEERING SPRINGS NO. 31 A/✓ RELOCATION	5636	761	6	19S	16E
• A MC 15023	DEERING SPRINGS NO. 32 A/✓ RELOCATION	5636	762	6	19S	16E
• A MC 15024	DEERING SPRINGS NO. 33 A/✓ RELOCATION	5636	763	6	19S	16E
• A MC 15025	DEERING SPRINGS NO. 34 A/✓ RELOCATION	5636	764	6	19S	16E
• A MC 15026	DEERING SPRINGS NO. 35 A/✓ RELOCATION	5636	765	6	19S	16E
• A MC 15027	DEERING SPRINGS NO. 36 A/✓ RELOCATION	5636	766	6	19S	16E
• A MC 15028	DEERING SPRINGS NO. 37 A/✓ RELOCATION	5636	767	6	19S	16E
• A MC 15029	DEERING SPRINGS NO. 38 A/✓ RELOCATION	5636	768	6	19S	16E
• A MC 15030	DEERING SPRINGS NO. 39 A/✓ RELOCATION	5636	769	6	19S	16E
• A MC 15031	DEERING SPRINGS NO. 42 A/✓ RELOCATION	5636	770	7	19S	16E
• A MC 15032	DEERING SPRINGS NO. 51 A/✓ RELOCATION	5636	771	7	19S	16E
• A MC 15033	DEERING SPRINGS NO. 52 A/✓ RELOCATION	5636	772	7	19S	16E
• A MC 25210	KID 1 ✓	3368	529	18	18S	16E
• A MC 25211	KID 2 ✓	3368	530	18	18S	16E
• A MC 25212	KID 3 ✓	3368	531	18	18S	16E
• A MC 25213	KID 4 ✓	3368	532	18	18S	16E
• A MC 25214	KID 5 ✓	3368	533	18	18S	16E
• A MC 25215	KID 6 ✓	3368	534	18	18S	16E
• A MC 25216	KID 7 ✓	3368	535	18	18S	16E
• A MC 25217	KID 8 ✓	3368	537	18	18S	16E
• A MC 25218	KID 9 ✓	3368	536	18	18S	16E
• A MC 25219	KID 10 ✓	3368	538	19	18S	16E
• A MC 25220	KID 11 ✓	3368	539	19	18S	16E
• A MC 25221	KID 12 ✓	3368	540	19	18S	16E
• A MC 25222	KID 13 ✓	3368	541	19	18S	16E
• A MC 25223	KID 14 ✓	3368	542	20	18S	16E
• A MC 25224	KID 15 ✓	3368	543	20	18S	16E
• A MC 25225	KID 16 ✓	3368	544	20	18S	16E
• A MC 25226	KID 17 ✓	3368	545	20	18S	16E

**RECEIVED**

B.L.M. AZ STATE OFFICE

NOV 07 1988

7:45 A.M.

PHOENIX, ARIZONA

8380 1529



G. & S. R. B. & M.  
Pima County, Arizona

B.L.M.

<u>Serial No.</u>	<u>Name of Claim</u>	<u>Book</u>	<u>Page</u>	<u>Sec.</u>	<u>Twp.</u>	<u>Rqe.</u>
A MC 25227	KID 18 ✓	3368	546	20	18S	16E
A MC 25228	KID 19 ✓	3368	547	20	18S	16E
A MC 25229	KID 20 ✓	3368	548	20	18S	16E
A MC 25230	KID 21 ✓	3368	549	20	18S	16E
A MC 25231	KID 22 ✓	3368	550	20	18S	16E
A MC 25232	KID 23 ✓	3368	551	20	18S	16E
A MC 25233	KID 24 ✓	3368	552	20	18S	16E
A MC 25234	KID 25 ✓	3368	553	20	18S	16E
A MC 25235	KID 26 ✓	3368	554	20	18S	16E
A MC 25236	KID 27 ✓	3368	555	20	18S	16E
A MC 25237	KID 28 ✓	3368	556	20	18S	16E
A MC 25238	KID 29 ✓	3368	557			
	KID 29/AMENDED	6216	1001-02	20	18S	16E
A MC 25243	KID 34 ✓	3368	562	20	18S	16E
A MC 25244	KID 35 ✓	3368	563	20	18S	16E
A MC 25245	KID 36 ✓	3368	564	20	18S	16E
A MC 25246	KID 37 ✓	3368	565	20	18S	16E
A MC 25247	KID 38 ✓	3368	566	20	18S	16E
A MC 25248	KID 39 ✓	3368	567	20	18S	16E
A MC 25249	KID 40 ✓	3368	568	20	18S	16E
A MC 25250	KID 41 ✓	3368	569	20	18S	16E
A MC 25251	KID 42 ✓	3368	570	20	18S	16E
A MC 25252	KID 43 ✓	3368	571	20	18S	16E
A MC 25253	KID 44 ✓	3368	572	20	18S	16E
A MC 25254	KID 45 ✓	3368	573	20	18S	16E
A MC 25255	KID 46 ✓	3368	574			
	KID 46/AMENDED	6216	1003-04	20	18S	16E
A MC 25256	KID 47 ✓	3368	575			
	KID 47/AMENDED	6216	1005-06	20	18S	16E
A MC 25257	WASP 52 ✓	3786	52			
	WASP 52/AMENDED	6216	955-956	29	18S	16E
A MC 25258	WASP 53 ✓	3786	53			
	WASP 53/AMENDED	6216	957-958	29	18S	16E
A MC 25259	WASP 54 ✓	3786	54	29	18S	16E
A MC 25260	WASP 55 ✓	3786	55	31	18S	16E
A MC 25261	WASP 56 ✓	3786	56	20	18S	16E
A MC 25262	WASP 57 ✓	3786	57	20	18S	16E
A MC 25263	WASP 58 ✓	3786	58			
	WASP 58/AMENDED	3842	133	20	18S	16E
A MC 25264	WASP 60 ✓	3786	59			
	WASP 60/AMENDED	6216	959-960	32	18S	16E
A MC 25265	WASP 61 ✓	3786	60			
	WASP 61/AMENDED	6216	961-962	32	18S	16E
A MC 25268	WASP 101 ✓	3786	63	32	18S	16E
A MC 25269	WASP 102 ✓	3786	64	32	18S	16E

RECEIVED

B.L.M. AZ STATE OFFICE

NOV 07 1988

7:45 A.M.  
PHOENIX, ARIZONA

8380 1530

G. & S. R. B. & M.  
Pima County, Arizona

B.L.M.  
Serial No.

Name of Claim

Book

Page

Sec.

Twp.

Rge.

Serial No.	Name of Claim	Book	Page	Sec.	Twp.	Rge.
·A MC 25270	WASP 103 ✓	3786	65	32	18S	16E
·A MC 25271	WASP 104 ✓	3786	66	32	18S	16E
·A MC 25272	WASP 105 ✓	3786	67	32	18S	16E
·A MC 25273	WASP 106 ✓	3786	68	32	18S	16E
·A MC 25274	WASP 107 ✓	3786	69	32	18S	16E
·A MC 25275	WASP 111 ✓	3786	70	17	18S	16E
·A MC 25276	WASP 112 ✓	3786	71	17	18S	16E
·A MC 25277	WASP 113 ✓	3786	72	17	18S	16E
·A MC 25278	WASP 114 ✓	3786	73	17	18S	16E
·A MC 25279	WASP 115 ✓	3786	74	17	18S	16E
·A MC 25280	WASP 116 J	3786	75	17	18S	16E
·A MC 25281	WASP 117 ✓	3786	76	17	18S	16E
·A MC 25282	WASP 118 ✓	3786	77	17	18S	16E
·A MC 25283	WASP 119 ✓	3786	78	17	18S	16E
·A MC 25284	WASP 120 ✓	3786	79	17	18S	16E
·A MC 25285	WASP 121 ✓	3786	80	17	18S	16E
·A MC 25286	WASP 122 J	3786	81	17	18S	16E
·A MC 25287	WASP 123 J	3786	82	17	18S	16E
·A MC 25288	WASP 124 J	3786	83	17	18S	16E
·A MC 25289	WASP 125 ✓	3786	84	17	18S	16E
·A MC 25290	WASP 126 ✓	3786	85	17	18S	16E
·A MC 25291	WASP 127 J	3786	86	17	18S	16E
·A MC 25292	WASP 128 J	3786	87	17	18S	16E
·A MC 25293	WASP 129 ✓	3786	88	17	18S	16E
·A MC 25294	WASP 130 ✓	3786	89	17	18S	16E
·A MC 25295	WASP 201 ✓	3786	90	32	18S	16E
·A MC 25296	WASP 202 ✓	3786	91	32	18S	16E
·A MC 25297	WASP 203 ✓	3786	92	32	18S	16E
·A MC 25298	WASP 204 ✓	3786	93	32	18S	16E
·A MC 25299	WASP 205 ✓	3786	94	32	18S	16E
·A MC 25300	WASP 206 ✓	3786	95	32	18S	16E
·A MC 25301	WASP 207 ✓	3786	96	32	18S	16E
·A MC 25302	WASP 208 ✓	3786	97	32	18S	16E
·A MC 25303	WASP 209 ✓	3786	98	32	18S	16E
·A MC 25304	WASP 210 ✓	3786	99	32	18S	16E
·A MC 25305	WASP 211 ✓	3786	100	32	18S	16E
·A MC 25306	WASP 212 ✓	3786	101	32	18S	16E
·A MC 25307	WASP 213 ✓	3786	102	32	18S	16E
·A MC 25308	WASP 214 ✓	3786	103	32	18S	16E
·A MC 25309	WASP 215 ✓	3786	104	32	18S	16E
·A MC 25310	WASP 216 ✓	3786	105	32	18S	16E
·A MC 25311	WASP 217 ✓	3786	106	32	18S	16E
·A MC 25312	WASP 218 ✓	3786	107	32	18S	16E
·A MC 25349	WASP 313 ✓	3786	144	33	18S	16E
·A MC 25351	WASP 315 ✓	3786	146	33	18S	16E

RECEIVED  
B.L.M. AZ STATE OFFICE

NOV 07 1988

7:45 A.M.  
PHOENIX, ARIZONA

G. & S. R. B. & M.  
Pima County, Arizona

B.L.M.								
<u>Serial No.</u>	<u>Name of Claim</u>	<u>Book</u>	<u>Page</u>	<u>Sec.</u>	<u>Twp.</u>	<u>Rge.</u>		
• A MC 25353	WASP 317 ✓	3786	148	33	18S	16E		
• A MC 25355	WASP 319	3786	150					
	WASP 319/AMENDED	6216	975-976	33	18S	16E		
• A MC 25357	WASP 321 ✓	3786	152					
	WASP 321/AMENDED	6216	977-978	28	18S	16E		
• A MC 25359	WASP 323 ✓	3786	154					
	WASP 323/AMENDED	6216	979-980	28	18S	16E		
• A MC 25361	WASP 325 ✓	3786	156					
	WASP 325/AMENDED	6216	981-982	28	18S	16E		
• A MC 25363	WASP 327 ✓	3786	158					
	WASP 327/AMENDED	6216	983-984	28	18S	16E		
• A MC 25365	WASP 329 ✓	3786	160					
	WASP 329/AMENDED	6216	985-986	28	18S	16E		
• A MC 25367	WASP 331 ✓	3786	162					
	WASP 331/AMENDED	6216	987-988	28	18S	16E		
• A MC 25369	WASP 333 ✓	3786	164					
	WASP 333/AMENDED	6216	989-990	28	18S	16E		
• A MC 25371	WASP 335 ✓	3786	166					
	WASP 335/AMENDED	6216	991-992	28	18S	16E		
• A MC 25373	WASP 337 ✓	3786	168					
	WASP 337/AMENDED	6216	993-994	28	18S	16E		
• A MC 25375	WASP 339 ✓	3786	170					
	WASP 339/AMENDED	6216	995-996	21	18S	16E		
• A MC 25377	WASP 341 ✓	3786	172	21	18S	16E		
• A MC 25379	WASP 343 ✓	3786	174	21	18S	16E		
• A MC 25380	WASP 344 ✓	3786	175	21	18S	16E		
• A MC 25381	WASP 345 ✓	3786	176	21	18S	16E		
• A MC 25382	WASP 346 ✓	3786	177	21	18S	16E		
• A MC 25383	WASP 347 ✓	3786	178	21	18S	16E		
• A MC 25384	WASP 348 ✓	3786	179	21	18S	16E		
• A MC 25385	WASP 349 ✓	3786	180	21	18S	16E		
• A MC 25386	WASP 350 ✓	3786	181	21	18S	16E		
• A MC 25387	WASP 351 ✓	3786	182	21	18S	16E		
• A MC 25388	WASP 352 ✓	3786	183	21	18S	16E		
• A MC 25389	WASP 353 ✓	3786	184	21	18S	16E		
• A MC 25390	WASP 354 ✓	3786	185	21	18S	16E		
• A MC 25662	MAX 41 ✓	4792	584	9	19S	16E		
• A MC 25664	MAX 43 ✓	4792	586	4	19S	16E		
• A MC 25666	MAX 45 ✓	4792	588	4	19S	16E		
• A MC 25668	MAX 47 ✓	4792	590	4	19S	16E		
• A MC 25670	MAX 49 ✓	4792	592	4	19S	16E		
• A MC 25692	MAX 71 ✓	4792	614	4	19S	16E		
• A MC 25693	MAX 72 ✓	4792	615	4	19S	16E		
• A MC 25694	MAX 73 ✓	4792	616	4	19S	16E		
• A MC 25695	MAX 74 ✓	4792	617	4	19S	16E		

RECEIVED  
B.L.M. AZ STATE OFFICE

NOV 07 1988

7:45 A.M.  
PHOENIX, ARIZONA

8380 1532

G. & S. R. B. & M.  
Pima County, Arizona

<u>B.L.M.</u> <u>Serial No.</u>	<u>Name of Claim</u>	<u>Book</u>	<u>Page</u>	<u>Sec.</u>	<u>Twp.</u>	<u>Rge.</u>
• A MC 25696	MAX 75 ✓	4792	618	4	19S	16E
• A MC 25697	MAX 76 ✓	4792	619	4	19S	16E
• A MC 25698	MAX 77 ✓	4792	620	4	19S	16E
• A MC 25699	MAX 78 ✓	4792	621	4	19S	16E
• A MC 25700	MAX 79 ✓	4792	622	9	19S	16E
• A MC 25701	MAX 80 ✓	4792	623	9	19S	16E
• A MC 25702	MAX 81 ✓	4792	624	8	19S	16E
• A MC 25703	MAX 82 ✓	4792	625	8	19S	16E
• A MC 25704	MAX 83 ✓	4792	626	5	19S	16E
• A MC 25705	MAX 84 ✓	4792	627	5	19S	16E
• A MC 25706	MAX 85 ✓	4792	628	5	19S	16E
• A MC 25707	MAX 86 ✓	4792	629	5	19S	16E
• A MC 25708	MAX 87 ✓	4792	630	5	19S	16E
• A MC 25709	MAX 88 ✓	4792	631	5	19S	16E
• A MC 25710	MAX 89 ✓	4792	632	5	19S	16E
• A MC 25711	MAX 90 ✓	4792	633	5	19S	16E
• A MC 25712	MAX 91 ✓	4792	634	5	19S	16E
• A MC 25714	MAX 93 ✓	4792	636	5	19S	16E
• A MC 25716	MAX 95 ✓	4792	638	5	19S	16E
• A MC 25718	MAX 97 ✓	4792	640	5	19S	16E
• A MC 25720	MAX 99 ✓	4792	642	5	19S	16E
• A MC 25722	MAX 101 ✓	4792	644	5	19S	16E
• A MC 25723	MAX 102 ✓	4792	645	5	19S	16E
• A MC 25724	MAX 103 ✓	4792	646	5	19S	16E
• A MC 25725	MAX 104 ✓	4792	647	5	19S	16E
• A MC 25726	MAX 105 ✓	4792	648	5	19S	16E
• A MC 25727	MAX 106 ✓	4792	649	5	19S	16E
• A MC 25728	MAX 107 ✓	4792	650	5	19S	16E
• A MC 25729	MAX 108 ✓	4792	651	5	19S	16E
• A MC 25730	MAX 109 ✓	4792	652	5	19S	16E
• A MC 25731	MAX 110 ✓	4792	653	5	19S	16E
• A MC 25732	MAX 111 ✓	4792	654	5	19S	16E
• A MC 25733	MAX 112 ✓	4792	655	5	19S	16E
• A MC 25734	MAX 113 ✓	4792	656	5	19S	16E
• A MC 25735	MAX 114 ✓	4792	657	5	19S	16E
• A MC 25736	MAX 115 ✓	4792	658	5	19S	16E
• A MC 25737	MAX 116 ✓	4792	659	5	19S	16E
• A MC 25738	MAX 117 ✓	4792	660	5	19S	16E
• A MC 25739	MAX 118 ✓	4792	661	5	19S	16E
• A MC 25740	MAX 119 ✓	4792	662	8	19S	16E
• A MC 25741	MAX 120 ✓	4792	663	8	19S	16E
• A MC 27423	ELK 1 ✓	3368	576	12	18S	15E
• A MC 27424	ELK 2 ✓	3368	577	12	18S	15E
• A MC 27425	ELK 3 ✓	3368	578	12	18S	15E
• A MC 27426	ELK 4 ✓	3368	579	12	18S	15E

RECEIVED  
B.L.M. AZ STATE OFFICE

NOV 07 1988

7:45 A.M.  
PHOENIX, ARIZONA

8380 1533

G. & S. R. B. & M.  
Pima County, Arizona

<u>B.L.M.</u> <u>Serial No.</u>	<u>Name of Claim</u>	<u>Book</u>	<u>Page</u>	<u>Sec.</u>	<u>Twp.</u>	<u>Rge.</u>
- A MC 27427	ELK 5 ✓	3368	580	12	18S	15E
. A MC 27428	ELK 6 ✓	3368	581	12	18S	15E
. A MC 27451	ELK 35	3368	610			
	ELK 35/AMENDED	6121	1273-74	13	18S	15E
. A MC 27452	ELK 36 ✓	3368	611	13	18S	15E
. A MC 27453	ELK 37 ✓	3368	612	13	18S	15E
. A MC 27455	ELK 39 ✓	3368	614	13	18S	15E
. A MC 27457	ELK 41 ✓	3368	616	13	18S	15E
. A MC 27459	ELK 43 ✓	3368	618	13	18S	15E
. A MC 27461	ELK 45 ✓	3368	620	13	18S	15E
. A MC 27463	ELK 47 ✓	3368	622	13	18S	15E
. A MC 27465	ELK 70 ✓	3368	645	7	18S	16E
. A MC 27466	ELK 71 ✓	3368	646	7	18S	16E
. A MC 27467	ELK 72 ✓	3368	647	7	18S	16E
. A MC 27468	ELK 73 ✓	3368	648	7	18S	16E
. A MC 27469	ELK 74 ✓	3368	649	7	18S	16E
. A MC 27470	ELK 75 ✓	3368	650	7	18S	16E
. A MC 27471	ELK 76 ✓	3368	651	7	18S	16E
. A MC 27472	ELK 77 ✓	3368	652	7	18S	16E
. A MC 27473	ELK 78 ✓	3368	653	7	18S	16E
. A MC 27474	ELK 79 ✓	3368	654	7	18S	16E
. A MC 27475	ELK 80 ✓	3368	655	7	18S	16E
. A MC 27476	ELK 81 ✓	3368	656	7	18S	16E
. A MC 27478	ELK 83 ✓	3368	658	12	18S	15E
. A MC 27480	ELK 85 ✓	3368	660	12	18S	15E
. A MC 27482	ELK 87 ✓	3368	662	12	18S	15E
. A MC 27513	ALPINE #5 ✓	2221	495			
	ALPINE #5/AMENDED	6121	1283-84	18	18S	16E
. A MC 27514	ALPINE #6 ✓	2221	496			
	ALPINE #6/AMENDED	6121	1285-86	18	18S	16E
. A MC 27515	ALPINE #7 ✓	2221	497			
	ALPINE #7/AMENDED	6121	1287-88	18	18S	16E
. A MC 27516	ALPINE #8 ✓	2221	498			
	ALPINE #8/AMENDED	6121	1289-90	18	18S	16E
. A MC 27517	ALPINE #9 ✓	2221	499			
	ALPINE #9/AMENDED	6121	1291-92	18	18S	16E
. A MC 27518	ALPINE #10 ✓	2221	500			
	ALPINE #10/AMENDED	6121	1293-94	13	18S	15E
. A MC 27519	ALPINE #11 ✓	2221	501			
	ALPINE #11/AMENDED	6121	1295-96	13	18S	15E
. A MC 27520	ALPINE #12 ✓	2221	502			
	ALPINE #12/AMENDED	6121	1297-98	13	18S	15E
. A MC 27521	ALPINE #13 ✓	2221	503	13	18S	15E
. A MC 27522	ALPINE #14 ✓	2221	504	13	18S	15E
. A MC 27523	ALPINE #15 ✓ RECEIVED	2221	505	18	18S	16E

B.L.M. AZ STATE OFFICE

NOV 07 1988

7:45 A.M.  
PHOENIX, ARIZONA

8380 1534

G. & S. R. B. & M.  
Pima County, Arizona

<u>B.L.M.</u> <u>Serial No.</u>	<u>Name of Claim</u>	<u>Book</u>	<u>Page</u>	<u>Sec.</u>	<u>Twp.</u>	<u>Rge.</u>
• A MC 27524	ALPINE #16 ✓	2221	506	18	18S	16E
• A MC 27525	ALPINE #17 ✓	2221	507	18	18S	16E
• A MC 27526	ALPINE #18 ✓	2221	508	18	18S	16E
• A MC 27527	ALPINE #19 ✓	2230	138	18	18S	16E
• A MC 27528	ALPINE #20 ✓	2230	139	18	18S	16E
• A MC 27529	ALPINE #21 ✓	2230	140	18	18S	16E
• A MC 27530	ALPINE #22 ✓	2230	141	18	18S	16E
• A MC 27531	ALPINE #23 ✓	2230	142	18	18S	16E
• A MC 27532	ALPINE #24 ✓	2230	143	18	18S	16E
• A MC 28871	SANTA RITA WEDGE ✓	5901	1379	31	18S	16E
• A MC 36021	BUZZARD NO. 5 ✓	2089	294	13	18S	15E
• A MC 36025	SHADOW #4 ✓	2827	66	24	18S	15E
• A MC 36026	JOHN 1 ✓	3934	508	24	18S	15E
• A MC 36027	JOHN 2 ✓	3934	509	24	18S	15E
• A MC 36028	FLYING DUTCHMAN NO. 2 ✓	2089	295	13	18S	15E
• A MC 36029	FLYING DUTCHMAN NO. 3 ✓	2089	296	13	18S	15E
• A MC 36030	FLYING DUTCHMAN NO. 4 ✓	2089	297	13	18S	15E
• A MC 36031	FLYING DUTCHMAN NO. 5 ✓	2089	298	13	18S	15E
• A MC 36032	FLYING DUTCHMAN NO. 6 ✓	2089	299			
	FLYING DUTCHMAN NO. 6/AMENDED	6121	1267-68	13	18S	15E
• A MC 36034	BLACK BESS NO. 2 ✓	2089	290	13	18S	15E
• A MC 36036	K.W.L. ✓	2078	442	13	18S	15E
• A MC 36037	G.E.J. ✓	2078	443	13	18S	15E
• A MC 36038	R.F.E. ✓	2078	444	24	18S	15E
• A MC 36039	R.C.M. ✓	2078	445	13	18S	15E
• A MC 36040	SYCAMORE #1 ✓	2078	446	24	18S	15E
• A MC 36041	SYCAMORE #2 ✓	2078	447	19	18S	16E
• A MC 36042	SYCAMORE #3 ✓	2078	448	19	18S	16E
• A MC 36043	SYCAMORE #4 ✓	2078	449			
• A MC 36044	SYCAMORE #4/AMENDED	6121	1299-00	19	18S	16E
	SYCAMORE #5 ✓	2078	450			
• A MC 36045	SYCAMORE #5/AMENDED	6121	1301-02	19	18S	16E
	SYCAMORE #6 ✓	2078	451			
• A MC 36046	SYCAMORE #6/AMENDED	6121	1303-04	19	18S	16E
	SYCAMORE #7 ✓	2078	452			
• A MC 36047	SYCAMORE #7/AMENDED	6121	1305-06	19	18S	16E
	SYCAMORE #8 ✓	2078	453			
• A MC 36048	SYCAMORE #8/AMENDED	6121	1307-08	24	18S	15E
• A MC 36049	SYCAMORE #9 ✓	2078	454	19	18S	16E
• A MC 36050	SYCAMORE #10 ✓	2078	455	19	18S	16E
• A MC 36051	SYCAMORE #11 ✓	2078	456	19	18S	16E
• A MC 36052	SYCAMORE #12 ✓	2078	457	19	18S	16E
• A MC 36053	NARAGANSETT EXTENSION #1 ✓	937	372	19	18S	16E
	NARAGANSETT EXTENSION #2 ✓	937	373	19	18S	16E

B.L.M. AZ STATE OFFICE

NOV 07 1988

7:45 A.M.

PHOENIX, ARIZONA

8380 1535

G. & S. R. B. & M.  
Pima County, Arizona

<u>B.L.M.</u> <u>Serial No.</u>	<u>Name of Claim</u>	<u>Book</u>	<u>Page</u>	<u>Sec.</u>	<u>Twp.</u>	<u>Rge.</u>
• A MC 36054	NARAGANSETT EXTENSION #3 ✓	937	374	19	18S	16E
• A MC 36055	NARAGANSETT EXTENSION #4 ✓	937	375	19	18S	16E
• A MC 36056	NARAGANSETT EXTENSION #5 ✓	937	376	30	18S	16E
• A MC 36057	NARAGANSETT EXTENSION #6 ✓	937	377	30	18S	16E
• A MC 36058	NARAGANSETT EXTENSION #7 ✓	937	378	30	18S	16E
• A MC 36059	NARAGANSETT EXTENSION #8 ✓	937	379	30	18S	16E
• A MC 36060	NARAGANSETT EXTENSION #9 ✓	2020	358	30	18S	16E
• A MC 36061	SCHWAB EXTENSION #1 NORTH WEST ✓					
		1271	92	24	18S	15E
• A MC 36062	ROCKY 1 ✓	3726	117	19	18S	16E
• A MC 36063	AMOLE NO. 2 ✓	2051	262	19	18S	16E
• A MC 36064	FALLS NO. 2 ✓	2051	263	25	18S	15E
• A MC 36065	FALLS NO. 3 ✓	2110	267	25	18S	15E
• A MC 36066	FALLS NO. 4 ✓	2110	268	25	18S	15E
• A MC 36067	PERRY NO. 1 ✓	2112	11	25	18S	15E
• A MC 36068	PERRY #2 ✓	2112	12	25	18S	15E
• A MC 36069	PERRY #3 ✓	2112	13	25	18S	15E
• A MC 36070	PERRY #4 ✓	2112	14	25	18S	15E
• A MC 36073	PERRY #7 ✓	2112	17	25	18S	15E
• A MC 36074	PERRY #8 ✓	2112	18	25	18S	15E
• A MC 36075	PERRY #9 ✓	2112	19	25	18S	15E
• A MC 36076	PERRY #10 ✓	2112	20	25	18S	15E
• A MC 36077	PERRY #11 ✓	2112	21	25	18S	15E
• A MC 36078	PERRY #12 ✓	2112	22	25	18S	15E
• A MC 36081	PERRY #15 ✓	2112	25			
	PERRY #15/AMENDED	2139	441	36	18S	15E
A MC 36082	PERRY #16 ✓	2112	26	36	18S	15E
A MC 36083	PERRY #17 ✓	2112	27	36	18S	15E
A MC 36084	PERRY #18 ✓	2112	28			
	PERRY #18/AMENDED	2139	442	36	18S	15E
A MC 36086	GUNSITE 1-A ✓	1980	353	30	18S	16E
A MC 36087	GUNSITE NO. 2 ✓	1941	339			
	GUNSITE NO. 2/AMENDED	1980	354	19	18S	16E
A MC 36088	GUNSITE NO. 3 ✓	1941	340	19	18S	16E
A MC 36089	GUNSITE NO. 4 ✓	1941	341	19	18S	16E
A MC 36090	GUNSITE 5A ✓	2022	341	19	18S	16E
A MC 36091	GUNSITE 6-B ✓	2110	264	19	18S	16E
A MC 36092	GUNSITE NO. 7 ✓	1941	344	19	18S	16E
A MC 36093	GUNSITE 7A ✓	2411	174	19	18S	16E
A MC 36094	GUNSITE NO. 8 ✓	1941	345	19	18S	16E
A MC 36095	GUNSITE NO. 9 ✓	1941	346	19	18S	16E
A MC 36096	GUNSITE NO. 10 ✓	1941	347	19	18S	16E
A MC 36097	GUNSITE NO. 11 ✓	1941	348	19	18S	16E
A MC 36098	GUNSITE NO. 12 ✓	1941	349	19	18S	16E
A MC 36099	GUNSITE NO. 13 ✓	1941	350	19	18S	16E

RECEIVED

B.L.M. AZ STATE OFFICE

NOV 07 1988

7:45 A.M.

8380 1536

G. & S. R. B. & M.  
Pima County, Arizona

B.L.M. <u>Serial No.</u>	<u>Name of Claim</u>	<u>Book</u>	<u>Page</u>	<u>Sec.</u>	<u>Twp.</u>	<u>Rge.</u>
A MC 36100	GUNSITE NO. 14 ✓	1941	351	19	18S	16E
A MC 36101	GUNSITE NO. 15 ✓	1941	352	19	18S	16E
A MC 36102	GUNSITE NO. 16 ✓	1941	353	19	18S	16E
A MC 36103	GUNSITE NO. 17 ✓	1941	354	31	18S	16E
A MC 36104	GUNSITE NO. 18 ✓	1941	355	31	18S	16E
A MC 36105	GUNSITE NO. 19 ✓	1941	356	31	18S	16E
A MC 36106	GUNSITE NO. 20 ✓	1941	357	31	18S	16E
A MC 36107	GUNSITE NO. 21 ✓	1941	358	32	18S	16E
A MC 36108	GUNSITE NO. 22 ✓	1941	359	31	18S	16E
A MC 36109	GUNSIGHT NO. 23 ✓	1967	324			
	GUNSIGHT NO. 23/AMENDED	2022	343	31	18S	16E
A MC 36110	GUNSITE NO. 24 ✓	1943	14			
	GUNSITE NO. 24/AMENDED	1980	355	31	18S	16E
A MC 36111	GUNSITE NO. 25 ✓	1943	15	31	18S	16E
A MC 36112	GUNSITE NO. 26 ✓	1943	16	31	18S	16E
A MC 36113	GUNSITE NO. 27 ✓	1943	13	31	18S	16E
A MC 36114	GUNSIGHT NO. 28 ✓	1967	325	31	18S	16E
A MC 36115	GUNSIGHT NO. 29 ✓	1967	326	31	18S	16E
A MC 36116	GUNSIGHT NO. 30 ✓	1967	327	31	18S	16E
A MC 36117	GUNSIGHT NO. 31 ✓	1967	328	31	18S	16E
A MC 36118	GUNSIGHT NO. 32 ✓	1967	329	31	18S	16E
A MC 36119	GUNSIGHT NO. 33 ✓	1967	330	31	18S	16E
A MC 36120	GUNSIGHT NO. 34 ✓	1967	331	31	18S	16E
A MC 36121	GUNSIGHT NO. 35 ✓	1967	332	31	18S	16E
A MC 36122	GUNSIGHT NO. 36 ✓	1967	333	31	18S	16E
A MC 36123	GUNSIGHT NO. 37 ✓	1967	334	31	18S	16E
A MC 36124	GUNSIGHT NO. 38 ✓	1967	335	31	18S	16E
A MC 36125	GUNSIGHT NO. 39 ✓	1967	336	31	18S	16E
A MC 36126	GUNSIGHT NO. 40 ✓	1967	337	31	18S	16E
A MC 36127	GUNSIGHT NO. 41 ✓	1967	338	6	19S	16E
A MC 36128	GUNSIGHT NO. 42 ✓	1967	339	6	19S	16E
A MC 36129	GUNSIGHT NO. 43 ✓	1967	340	36	18S	15E
A MC 36130	GUNSIGHT 44 ✓	1994	152			
	GUNSIGHT 44/AMENDED	6420	1007-08	1	19S	15E
A MC 36131	GUNSIGHT #45 ✓	1994	153			
	GUNSIGHT #45/AMENDED	6420	1009-10	1	19S	15E
A MC 36132	GUNSIGHT #46 ✓	1994	154	36	18S	15E
A MC 36133	GUNSIGHT #47 ✓	1994	155	36	18S	15E
A MC 36134	GUNSIGHT #48 ✓	1994	156	36	18S	15E
A MC 36135	GUNSIGHT #49 ✓	1994	157	36	18S	15E
A MC 36136	GUNSIGHT #50 ✓	1994	158			
	GUNSIGHT #50/AMENDED	2078	464	36	18S	15E
A MC 36137	WILLIAMS FOLLY ✓	5406	878	36	18S	15E
A MC 36138	WILLIAMS FOLLY #2 ✓	5406	879	36	18S	15E

RECEIVED  
B.L.M. AZ STATE OFFICE

NOV 07 1988

7:45 A.M.

8380 1537



G. & S. R. B. & M.  
Pima County, Arizona

B.L.M.								
<u>Serial No.</u>	<u>Name of Claim</u>	<u>Book</u>	<u>Page</u>	<u>Sec.</u>	<u>Twp.</u>	<u>Rge.</u>		
A MC 46740	SANTA RITA #1 ✓	2148	520	30	18S	16E		
A MC 46741	SANTA RITA #2 ✓	2148	521	30	18S	16E		
A MC 46742	SANTA RITA #3 ✓	2148	522	30	18S	16E		
A MC 46743	SANTA RITA #4 ✓	2148	523	30	18S	16E		
A MC 46744	SANTA RITA #5 ✓	2148	524	30	18S	16E		
A MC 46745	SANTA RITA #6 ✓	2148	525	30	18S	16E		
A MC 46746	SANTA RITA #7 ✓	2148	526	30	18S	16E		
A MC 46747	SANTA RITA #8A ✓	2170	436	30	18S	16E		
A MC 46748	SANTA RITA #9 ✓	2148	528	30	18S	16E		
A MC 46749	SANTA RITA #10 ✓	2148	529	30	18S	16E		
A MC 46750	SANTA RITA #11 ✓	2148	530	31	18S	16E		
A MC 46751	SANTA RITA #12 ✓	2148	531	36	18S	15E		
A MC 46752	SANTA RITA #13 ✓	2148	532	25	18S	15E		
A MC 46753	SANTA RITA #14 ✓	2148	533	36	18S	15E		
A MC 46754	SANTA RITA #15 ✓	2148	534	36	18S	15E		
A MC 46755	SANTA RITA #16 ✓	2148	535	31	18S	16E		
A MC 46756	SANTA RITA #17 ✓	2148	536	31	18S	16E		
A MC 46757	SANTA RITA #18 ✓	2148	537	31	18S	16E		
A MC 46758	SANTA RITA #19 ✓	2148	538	31	18S	16E		
A MC 46759	SANTA RITA #20 ✓	2148	539	31	18S	16E		
A MC 46760	SANTA RITA #21 ✓	2148	540	31	18S	16E		
A MC 46761	SANTA RITA #22 ✓	2148	541	31	18S	16E		
A MC 46762	SANTA RITA #23 ✓	2148	542	31	18S	16E		
A MC 46763	SANTA RITA #24 ✓	2148	543	31	18S	16E		
A MC 46764	SANTA RITA #25 ✓	2148	544	31	18S	16E		
A MC 46765	SANTA RITA #26 ✓	2148	545	36	18S	15E		
A MC 46766	SANTA RITA #27 ✓	2148	546	36	18S	15E		
A MC 46767	SANTA RITA #28 ✓	2148	547	36	18S	15E		
A MC 46768	SANTA RITA #29 ✓	2148	548	36	18S	15E		
A MC 46769	SANTA RITA #30 ✓	2148	549	36	18S	15E		
A MC 46770	SANTA RITA #31 ✓	2148	550	36	18S	15E		
A MC 46771	CATALINA #1 ✓	2148	518	30	18S	16E		
A MC 46772	CATALINA #2 ✓	2148	517	30	18S	16E		
A MC 46773	CATALINA #3 ✓	2148	516	30	18S	16E		
A MC 46774	CATALINA #4 ✓	2148	515	30	18S	16E		
A MC 46775	CATALINA #5A ✓	2170	437	30	18S	16E		
A MC 46776	CATALINA #6A ✓	2170	435	30	18S	16E		
A MC 46777	CATALINA #7 ✓	2148	512	30	18S	16E		
A MC 46778	CATALINA #8 ✓	2148	511	30	18S	16E		
A MC 46779	FRED BENNETT ✓	936	425	30	18S	16E		
A MC 46780	FRED BENNETT ✓	712	107					
	FRED BENNETT/AMENDED	2110	262	30	18S	16E		
A MC 46781	ROSEMONT #9 ✓	936	424					
	ROSEMONT #9/AMENDED	2078	466	30	18S	16E		

RECEIVED  
B.L.M. AZ STATE OFFICE

NOV 07 1988

7:45 A.M.  
PHOENIX, ARIZONA

8380 1538

G. & S. R. B. & M.  
Pima County, Arizona

<u>B.L.M.</u> <u>Serial No.</u>	<u>Name of Claim</u>	<u>Book</u>	<u>Page</u>	<u>Sec.</u>	<u>Twp.</u>	<u>Rge.</u>
A MC 46782	ROSEMONT #11 ✓	936	420	30	18S	16E
A MC 46783	ROSEMONT #11-A ✓	2078	458	30	18S	16E
A MC 46784	ROSEMONT #12 ✓	936	431			
	ROSEMONT #12/AMENDED	2078	467	30	18S	16E
A MC 46785	ROSEMONT #13 ✓	936	434			
	ROSEMONT #13/AMENDED	2078	468	30	18S	16E
A MC 46786	ROSEMONT #15 ✓	936	429			
	ROSEMONT #15/AMENDED	2078	469	30	18S	16E
A MC 46787	ROSEMONT #16 ✓	936	430			
	ROSEMONT #16/AMENDED	2078	470	30	18S	16E
A MC 46788	ROSEMONT #17 ✓	936	432			
	ROSEMONT #17/AMENDED	2078	471	30	18S	16E
A MC 46789	ROSEMONT #18 ✓	936	433			
	ROSEMONT #18/AMENDED	2078	472	30	18S	16E
A MC 46790	ROSEMONT #21 ✓	964	202			
	ROSEMONT #21/AMENDED	2078	473	29	18S	16E
A MC 46791	FRED BENNETT FRACTION ✓	2022	338	30	18S	16E
A MC 46792	LAST CHANCE NO. 1/ ✓					
	RELOCATION	2929	207	36	18S	15E
A MC 46793	LAST CHANCE NO. 2/ ✓					
	RELOCATION	2929	208	36	18S	15E
A MC 46794	LAST CHANCE NO. 3/ ✓					
	RELOCATION	2929	209	36	18S	15E
A MC 46795	MERCHANT (MINE) ✓	DD	284	25	18S	15E
A MC 46796	CAVE ✓	NN	555	25	18S	15E
A MC 46797	TAILOR ✓	NN	556	25	18S	15E
A MC 46798	WEDGE. ✓	821	393	25	18S	15E
A MC 46799	WEDGE NO. 2 ✓	897	182	25	18S	15E
A MC 46800	STRIP ✓	821	391	30	18S	16E
A MC 46801	CUBA FRACTION ✓	2022	342	25	18S	15E
A MC 46802	PATRICK HENRY FRACTION/ ✓					
	RELOCATION	3486	103	30	18S	16E
A MC 46803	R. G. INGERSOLL FRACTION ✓	2110	265	19	18S	16E
A MC 46804	DAYLIGHT FRACTION ✓	2110	266	30	18S	16E
A MC 46805	TRAVIS #2 ✓	1983	254			
	TRAVIS #2/AMENDED	2078	465	30	18S	16E
A MC 46806	TRAVIS #3 ✓	1983	255	30	18S	16E
A MC 46807	TRAVIS #4 ✓	1983	256			
	TRAVIS #4/AMENDED	2170	455	31	18S	16E
A MC 46808	TRAVIS #5 ✓	1983	257	31	18S	16E
A MC 46809	TRAVIS #6 ✓	1983	258	29	18S	16E
A MC 46810	ART ✓	1009	441			
	ART/AMENDED ✓	2078	459	19	18S	16E
A MC 46811	AL ✓	1009	442			
	AL/AMENDED	2078	460	19	18S	16E

RECEIVED

B.L.M. AZ STATE OFFICE

NOV 07 1988

7:45 A.M.  
PHOENIX, ARIZONA

8300 1570

G. & S. R. B. & M.  
Pima County, Arizona

<u>B.L.M.</u> <u>Serial No.</u>	<u>Name of Claim</u>	<u>Book</u>	<u>Page</u>	<u>Sec.</u>	<u>Twp.</u>	<u>Rge.</u>
A MC 46812	SAM ✓	1009	439			
	SAM/AMENDED	2078	461	19	18S	16E
A MC 46813	FRED ✓	1009	440			
	FRED/AMENDED	2078	462	19	18S	16E
A MC 46814	BERT ✓	1009	443			
	BERT/AMENDED	2078	463	19	18S	16E
<del>A</del> MC 46815	BOB ✓	995	393	24	18S	15E
A MC 47482	CANYON NO. 34	6048	1225-26	7	18S	16E
A MC 47483	CANYON NO. 35	6048	1227-28	7	18S	16E
A MC 47484	CANYON NO. 36	6048	1229-30	7	18S	16E
A MC 47485	CANYON NO. 37	6048	1231-32	7	18S	16E
A MC 47486	CANYON NO. 38	6048	1233-34	7	18S	16E
A MC 47487	CANYON NO. 39	6048	1235-36	7	18S	16E
A MC 47488	CANYON NO. 40	6048	1237-38	7	18S	16E
A MC 47489	CANYON NO. 41	6048	1239-40	7	18S	16E
A MC 47490	CANYON NO. 42	6048	1241-42	7	18S	16E
A MC 47491	CANYON NO. 43	6048	1243-44	7	18S	16E
<del>A</del> MC 47512	CANYON NO. 64	6048	1285-86	7	18S	16E
A MC 47513	CANYON NO. 65	6048	1287-88	7	18S	16E
A MC 47514	CANYON NO. 66	6048	1289-90	7	18S	16E
A MC 47515	CANYON NO. 67	6048	1291-92	7	18S	16E
A MC 47516	CANYON NO. 68	6048	1293-94	7	18S	16E
A MC 47517	CANYON NO. 69	6048	1295-96	7	18S	16E
A MC 47518	CANYON NO. 70	6048	1297-98	7	18S	16E
A MC 47519	CANYON NO. 71	6048	1299-00	7	18S	16E
A MC 47520	CANYON NO. 72	6048	1301-02	7	18S	16E
A MC 47521	CANYON NO. 73	6048	1303-04	7	18S	16E
A MC 47522	CANYON NO. 74	6048	1305-06	7	18S	16E
A MC 47523	CANYON NO. 75	6048	1307-08	7	18S	16E
A MC 47524	CANYON NO. 76	6048	1309-10	7	18S	16E
A MC 47525	CANYON NO. 77	6048	1311-12	7	18S	16E
A MC 47526	CANYON NO. 78	6048	1313-14	7	18S	16E
<del>A</del> MC 47527	CANYON NO. 79	6048	1315-16	7	18S	16E
<del>A</del> MC 62785	TELEMETER FRACTION ✓	2075	381			
	TELEMETER FRACTION/AMENDED	5013	166	14	18S	15E
A MC 62786	WEST END FRACTION ✓	2075	383			
	WEST END FRACTION/AMENDED	5013	164	14	18S	15E
<del>A</del> MC 62787	HATTIE FRACTION ✓	2075	382			
	HATTIE FRACTION/AMENDED	5013	165	14	18S	15E
A MC 64123	CACTUS ✓	6104	1251-52	36	18S	15E
A MC 64124	TRAVIS #7 ✓	6104	1253-54	30	18S	16E
A MC 64125	FOX #1 ✓	2705	63			
	FOX #1/AMENDED	6104	1255-56	1	19S	15E

RECEIVED  
B.L.M. AZ STATE OFFICE

NOV 07 1988

7:45 A.M.  
PHOENIX, ARIZONA

8380 1540

G. & S. R. B. & M.  
Pima County, Arizona

<u>B.L.M.</u> <u>Serial No.</u>	<u>Name of Claim</u>	<u>Book</u>	<u>Page</u>	<u>Sec.</u>	<u>Twp.</u>	<u>Rge.</u>
A MC 64126	FOX #2 ✓	2705	64			
	FOX #2/AMENDED	6104	1257-58	1	19S	15E
A MC 64131	FOX #7 ✓	2705	69			
	FOX #7/AMENDED	6104	1267-68	35	18S	15E
A MC 64133	FOX #13 ✓	2705	75			
	FOX #13/AMENDED	6104	1271-72	2	19S	15E
A MC 64134	CLOUD REST ✓	SS	511			
	CLOUD REST/AMENDED	6104	1273-74	36	18S	15E
A MC 64135	BIG WINDY ✓	5406	876	1	19S	15E
A MC 64136	BIG WINDY FRACTION ✓	5406	877	1	19S	15E
A MC 64137	BLUE WING ✓	SS	581	36	18S	15E
A MC 64138	CLOUD REST NO. 1 ✓	B-B-B	277			
	CLOUD REST NO. 1/AMENDED	6104	1275-76	36	18S	15E
A MC 66835	KENT #1 LONG JOHN ✓	1936	245	30	18S	16E
A MC 66836	KENT #2 PATRICIA C. ✓	1936	246	30	18S	16E
A MC 66837	KENT #3 LITTLE JOE ✓	1936	247	30	18S	16E
A MC 66838	BELLE OF ROSEMONT ✓	2571	125			
	BELLE OF ROSEMONT/AMENDED					
A MC 74390	JOHN ✓	6216	999-1000	29	18S	16E
		995	395	19	18S	16E
A MC 74391	JOE ✓	995	396	24	18S	15E
A MC 74392	BEN ✓	995	392	24	18S	15E
A MC 74393	PETE ✓	995	394	24	18S	15E
A MC 74394	ADOLPH LEWISOHN ✓	710	346	30	18S	16E
A MC 74395	ADOLPH LEWISOHN ✓	936	419	30	18S	16E
A MC 74396	ROSEMONT ✓	710	347	30	18S	16E
A MC 74397	ROSEMONT ✓	936	418	30	18S	16E
A MC 74398	ALBERT STEINFELD ✓	710	348	30	18S	16E
A MC 74399	ALBERT STEINFELD ✓	936	427	30	18S	16E
A MC 74400	HUGH YOUNG ✓	712	108	30	18S	16E
A MC 74401	HUGH YOUNG ✓	936	422	30	18S	16E
A MC 74402	ETHEL ✓	712	109	30	18S	16E
A MC 74403	ALBERT ✓	712	110	30	18S	16E
A MC 74404	ROSEMONT #1 ✓	908	504	31	18S	16E
A MC 74405	ROSEMONT #2 ✓	908	501	31	18S	16E
A MC 74406	ROSEMONT #3 ✓	908	503	31	18S	16E
A MC 74407	ROSEMONT #4 ✓	908	499	31	18S	16E
A MC 74408	ROSEMONT #7 ✓	936	421	30	18S	16E
A MC 74409	ROSEMONT #8 ✓	936	423	30	18S	16E
A MC 74410	ROSEMONT #14 ✓	936	428	30	18S	16E
A MC 74411	ROSEMONT #19 ✓	964	200	31	18S	16E
A MC 74412	ROSEMONT #20 ✓	964	201	31	18S	16E
A MC 74413	ROSEMONT #20 ✓	908	500	31	18S	16E
A MC 74414	ROSEMONT #22 ✓	964	203	31	18S	16E
A MC 74415	ROSEMONT #23 ✓	908	497	31	18S	16E

RECEIVED  
B.L.M. AZ STATE OFFICE

NOV 07 1988

7:45 A.M.  
PHOENIX, ARIZONA

8380 1541

G. & S. R. B. & M.  
Pima County, Arizona

B.L.M.

Serial No.Name of ClaimBookPageSec.Twp.Rqe.

A MC 74416	ROSEMONT #24 ✓	908	498	31	18S	16E
A MC 74417	ROSEMONT #25 ✓	908	502	31	18S	16E
A MC 74418	RX ✓	936	426	30	18S	16E
A MC 75181	FLYING DUTCHMAN #7A ✓	6121	1269-70	13	18S	15E
A MC 75182	BLUE POINT NO. 2A ✓	6121	1271-72	13	18S	15E
A MC 75183	ALPINE #1A ✓	6121	1275-76	13	18S	15E
A MC 75184	ALPINE #2A ✓	6121	1277-78	13	18S	15E
A MC 75185	ALPINE #3A ✓	6121	1279-80	18	18S	16E
A MC 75186	ALPINE #4A ✓	6121	1281-82	18	18S	16E
A MC 95315	FRIJOLE VI A ✓	6159	1135-36	24	18S	15E
A MC 99789	FALCON #1A ✓	6216	899-900	29	18S	16E
A MC 99790	FALCON #2A ✓	6216	901-902	29	18S	16E
A MC 99791	FALCON #3A ✓	6216	903-904	29	18S	16E
A MC 99792	FALCON #4A ✓	6216	905-906	29	18S	16E
A MC 99793	FALCON #5A ✓	6216	907-908	29	18S	16E
A MC 99794	FALCON #6A ✓	6216	909-910	29	18S	16E
A MC 99795	FALCON #7A ✓	6216	911-912	29	18S	16E
A MC 99796	FALCON #8A ✓	6216	913-914	29	18S	16E
A MC 99797	FALCON #9A ✓	6216	915-916	29	18S	16E
A MC 99798	FALCON #10A ✓	6216	917-918	29	18S	16E
A MC 99799	FALCON #11A ✓	6216	919-920	29	18S	16E
A MC 99800	FALCON #12A ✓	6216	921-922	29	18S	16E
A MC 99801	FALCON #13A ✓	6216	923-924	29	18S	16E
A MC 99802	FALCON #14A ✓	6216	925-926	29	18S	16E
A MC 99803	FALCON #15A ✓	6216	927-928	29	18S	16E
A MC 99804	FALCON #16A ✓	6216	929-930	29	18S	16E
A MC 99805	FALCON #17A ✓	6216	931-932	29	18S	16E
A MC 99806	FALCON #18A ✓	6216	933-934	29	18S	16E
A MC 99807	FALCON #19A ✓	6216	935-936	29	18S	16E
A MC 99808	FALCON #20A ✓	6216	937-938	29	18S	16E
A MC 99809	FALCON #21A ✓	6216	939-940	29	18S	16E
A MC 99810	FALCON #22A ✓	6216	941-942	29	18S	16E
A MC 99811	FALCON #27A ✓	6216	943-944	29	18S	16E
A MC 99812	FALCON #28A ✓	6216	945-946	29	18S	16E
A MC 99813	FALCON #29A ✓	6216	947-948	29	18S	16E
A MC 99814	FALCON #30A ✓	6216	949-950	29	18S	16E
A MC 99815	FALCON #31A ✓	6216	951-952	29	18S	16E
A MC 99816	FALCON #32A ✓	6216	953-954	29	18S	16E
A MC 99817	WASP #62A ✓	6216	963-964	29	18S	16E
A MC 99818	WASP #63A ✓	6216	965-966	29	18S	16E
A MC 99819	WASP #219A ✓	6216	967-968	29	18S	16E
A MC 99820	WASP #220A ✓	6216	969-970	29	18S	16E
A MC 99821	WASP #221A ✓	6216	971-972	29	18S	16E
A MC 99822	WASP #222A ✓	6216	973-974	29	18S	16E
A MC 99823	TECKY ✓	6216	997-998	29	18S	16E

RECEIVED

B.L.M. AZ STATE OFFICE

NOV 07 1988

7:45 A.M.  
PHOENIX, ARIZONA

8380 1542

G. & S. R. B. & M.  
Pima County, Arizona

B.L.M.								
<u>Serial No.</u>	<u>Name of Claim</u>	<u>Book</u>	<u>Page</u>	<u>Sec.</u>	<u>Twp.</u>	<u>Rge.</u>		
A MC 117293	MIA 1 A ✓	6420	1011-13	1	19S	15E		
A MC 117294	MIA 2 A ✓	6420	1014-16	1	19S	15E		
A MC 117295	MIA 3 A ✓	6420	1017-19	1	19S	15E		
A MC 117296	MIA 4 A ✓	6420	1020-22	1	19S	15E		
A MC 117297	MIA 5 A ✓	6420	1023-25	1	19S	15E		
A MC 117298	MIA 6 A ✓	6420	1026-28	1	19S	15E		
A MC 117299	MIA 7 A ✓	6420	1029-31	1	19S	15E		
A MC 117300	MIA 8 A ✓	6420	1032-34	1	19S	15E		
A MC 117301	MIA 9 A ✓	6420	1035-37	1	19S	15E		
A MC 117304	MIA 12A ✓	6420	1043-45	1	19S	15E		
A MC 117305	MIA 13A ✓	6420	1046-48	1	19S	15E		
A MC 117306	MIA 14A ✓	6420	1049-51	1	19S	15E		
A MC 129394	BILLY C. ✓	6522	781-782	1	19S	15E		

RECEIVED  
 B.L.M. AZ STATE OFFICE

NOV 07 1988

7:45 A.M.  
 PHOENIX, ARIZONA

8380 1543



**REAL ESTATE  
AND  
DEVELOPMENT, INC.**  
"from the ground up"

2196  
13284  
14972  
15002  
25210  
27423  
28871  
36021  
46740  
47482  
62785  
64123  
66835  
74390  
95315  
9978<sup>c</sup>

December 29, 1987

RECEIVED  
B.L.M. AZ STATE OFFICE

VIA FEDERAL EXPRESS

DEC 30 1987

Bureau of Land Management  
Arizona State Office  
Siete Square  
3707 North 7th Street  
Phoenix, Arizona 85014

7:45 A.M.  
PHOENIX, ARIZONA

EVIDENCE OF ASSESSMENT WORK

In accordance with the Rules and Regulations contained in Title 43, Chapter II, 3833.2-1 and 3833.2-2 enclosed are two copies of the Affidavit of Labor Performed and Improvements Made for assessment year September 1, 1986 to September 1, 1987. The work was performed on claims in the Helvetia Mining District and the Affidavit was recorded by the Pima County, Arizona Records Office in Docket 08188, Pages 1247 through 1260.

11729  
12939

SR

Sincerely,

Dennis Lauderbach and Gail Ann Lauderbach (50%) and  
Pioneer Trust Co. of Arizona, Trust #11,778 (50%)

By: Leonard R. Reichardt  
Leonard R. Reichardt, Agent



DO NOT DETACH CERTIFICATE FROM DOCUMENT

PIMA COUNTY RECORDER  
RICHARD KENNEDY, RECORDER  
PIMA COUNTY, ARIZONA  
CERTIFICATE OF RECORDING

12/23/87  
12:32:00

NO. OF PAGES: 014  
SEQUENCE: 87201287 DOCKET: 08188 PAGE: 1247  
RECORDING TYPE: AFFIDAVIT PROOF LABOR  
GRANTOR: AMC #2196-2204 +  
GRANTEE: PROOF LABOR

W  
GENESIS REAL ESTATE

14 PAGES	AT		\$	18.00
CONVERSION FEE				3.00
0 AFFIDAVIT	AT	2.00 EACH		.00
0 COPIES	AT	1.00 EACH		.00
0 POSTAGE	AT	1.00 EACH		.00
0 SEARCHES	AT	10.00 EACH		.00

TUCSON AZ 85701

TOTAL 21.00

JEB  
DEPUTY RECORDER

2012 REC3	AMOUNT PAID \$	21.00
	AMOUNT DUE \$	.00

THE ABOVE SPACE FOR RECORDERS USE ONLY  
TO BE RECORDED AS PART OF DOCUMENT



RECEIVED  
B.L.M. AZ STATE OFFICE

DEC 30 1987

7:45 A.M.  
PHOENIX, ARIZONA

8188 1247



AFFIDAVIT OF LABOR PERFORMED AND IMPROVEMENTS MADE

RECEIVED

D.E.M. AZ STATE OFFICE

DEC 30 1987

7:45 A.M.

PHOENIX, ARIZONA

STATE OF ARIZONA )  
County of Pima ) ss.

LEONARD R. REICHARDT, being first duly sworn, deposes and says:

That he is a citizen of the United States of America, is more than twenty-one years of age, and resides at 617 North Swan Road, Tucson, Pima County, Arizona 85711.

That he is personally acquainted with the mining claims listed on Exhibit A, which is attached hereto and made a part of this affidavit by reference, situated in the HELVETIA Mining District of Pima County, Arizona, the location notices and latest amended location notices, if any, of which are recorded in the office of the County Recorder of Pima County in the books and at the pages indicated on Exhibit A.

That the said claims are a part of a coherent group of mutually contiguous claims, both patented and unpatented, all of which are held by Dennis Lauderbach and Gail Ann Lauderbach (50%) and Pioneer Trust Co. of Arizona, Trust #11,778 (50%) and the same are operated as one group of claims by Dennis Lauderbach and Gail Ann Lauderbach (50%) and Pioneer Trust Co. of Arizona, Trust #11,778 (50%), owners.

That between the 1st day of September, 1986 and the 1st day of September, 1987, work and improvements worth more than \$63,000.00 were done and performed for the benefit of the claims listed on Exhibit A and for all of the component claims in the group. That such work and improvements were done and performed at the expense of Dennis Lauderbach and Gail Ann Lauderbach (50% and Pioneer Trust Co. of Arizona, Trust # 11,778 (50%), owners, and for the purpose of complying with the laws of the United States and the State of Arizona pertaining to assessment work or annual labor. That the value of such work and improvements was more than \$100.00 for each of the claims listed on Exhibit A.

That such work and improvements consisted of the following: 1,818 feet of drilling and related expenses.

That the men who labored upon such work and improvements were various employees of Joe Harness Drilling Co., P.O. Box 43367, Tucson, AZ 85733 and Sierrita Mining and Ranching Co., Sasabe Star Route Box 25A, Tucson, AZ 85736 who were the contractors employed by Dennis Lauderbach and Gail Ann Lauderbach (50%) and Pioneer Trust Co. of Arizona, Trust #11,778 (50%) for the performance or completion of the described work and improvements.

I certify that the foregoing is a true and correct statement of the work performed and improvements made, to the best of my knowledge and belief.

*Leonard R Reichardt*


Leonard R. Reichardt, Agent for Dennis Lauderbach and Gail Ann Lauderbach (50%) and Pioneer Trust Co. of Arizona, Trust #11,778 (50%) owners  
617 N. Swan Rd., Tucson, AZ 85711

SUBSCRIBED AND SWORN to before me this 22nd day of December, 1987.

My Commission Expires 10/11/89

*J. L. Sweet*  
Notary Public

8188-1248



DEC 30 1987

7:45 A.M.  
PHOENIX, ARIZONA

EXHIBIT A  
-----

Six Hundred Thirty (630) unpatented lode mining claims situated in the Helvetia Mining District of Pima County, Arizona, the location notices and latest amended location notices, if any, of which are recorded in the office of the County Recorder of Pima County, Arizona, in the books and at the pages set forth below:

B.L.M. Serial No.	Name of Claim	Book	Location Notice Posted:			
			Page	Sec.	Twp.	Rge.
A MC 2196	SANTA RITA FRACTION ✓ SANTA RITA FRACTION/ AMENDED	2148	510			
A MC 2197	CUSHING FRACTION ✓ CUSHING FRACTION/ AMENDED	5436 2022	803 344	25	18S	15E
A MC 2198	YORK FRACTION ✓ YORK FRACTION/AMENDED ✓	2022 5436	340 804	30	18S	16E
A MC 2199	TRAVIS #1 ✓ TRAVIS #1/SECOND AMENDED ✓	1983 5436	253 806	30	18S	16E
A MC 2200	JIM ✓ JIM/AMENDED ✓	995 5436	391 802	24	18S	15E
A MC 2201	ISLE ROYAL FRACTION ✓ " " "/AMENDED ✓	2054 5436	188 808	24	18S	15E
A MC 2202	INDIAN CLUB FRACTION ✓ " " "/AMENDED ✓	2054 5436	187 809	24	18S	15E
A MC 2203	PILOT FRACTION ✓ PILOT FRACTION/AMENDED ✓	2051 5436	261 810	24	18S	15E
A MC 2204	A.O.T. FRACTION ✓ A.O.T. FRACTION/AMENDED ✓	2054 5436	186 811	24	18S	15E
A MC 2211	MALACHITE FRACTION ✓ MALACHITE "/AMENDED ✓	2110 5436	263 807	19	18S	16E
A MC 13284	MAX 121 B/RELOCATION ✓	5609	574	7	19S	16E
A MC 13286	MAX 123 B/RELOCATION ✓	5609	576	6	19S	16E
A MC 13288	MAX 125 B/RELOCATION ✓	5609	578	6	19S	16E
A MC 13289	MAX 126 B/RELOCATION ✓	5609	579	6	19S	16E
A MC 13290	MAX 127 B/RELOCATION ✓	5609	580	6	19S	16E
A MC 13291	MAX 128 B/RELOCATION ✓	5609	581	6	19S	16E
A MC 13292	MAX 129 B/RELOCATION ✓ MAX 129 B/AMENDED ✓	5609 6126	582 1202-03	6	19S	16E
A MC 13293	MAX 130 B/RELOCATION ✓	5609	583	6	19S	16E
A MC 13294	MAX 131 B/RELOCATION ✓	5609	584	6	19S	16E
A MC 13295	MAX 132 B/RELOCATION ✓	5609	585	6	19S	16E
A MC 13296	MAX 133 B/RELOCATION ✓	5609	586	6	19S	16E
A MC 13297	MAX 134 B/RELOCATION ✓	5609	587	6	19S	16E
A MC 13298	MAX 135 B/RELOCATION ✓	5609	588	6	19S	16E
A MC 13299	MAX 136 B/RELOCATION ✓	5609	589	6	19S	16E
A MC 13300	MAX 137 B/RELOCATION ✓	5609	590	6	19S	16E
A MC 13301	MAX 138 B/RELOCATION ✓	5609	591	6	19S	16E
A MC 13302	MAX 139 B/RELOCATION ✓	5609	592	6	19S	16E
A MC 13303	MAX 140 B/RELOCATION ✓	5609	593	6	19S	16E
A MC 13304	MAX 141 B/RELOCATION ✓	5609	594	6	19S	16E
A MC 13305	MAX 142 B/RELOCATION ✓	5609	595	6	19S	16E
A MC 13306	MAX 143 B/RELOCATION ✓	5609	596	6	19S	16E
A MC 13307	MAX 144 B/RELOCATION ✓	5609	597	6	19S	16E
A MC 13308	MAX 145 B/RELOCATION ✓	5609	598	6	19S	16E
A MC 13309	MAX 146 B/RELOCATION ✓	5609	599	6	19S	16E
A MC 13310	MAX 147 B/RELOCATION ✓	5609	600	6	19S	16E
A MC 13311	MAX 148 B/RELOCATION ✓	5609	601	6	19S	16E
A MC 13312	MAX 149 B/RELOCATION ✓	5609	602	6	19S	16E
A MC 13313	MAX 150 B/RELOCATION ✓ MAX 150 B/AMENDED ✓	5609 7073	603 604-605	6	19S	16E
A MC 13314	MAX 151 B/RELOCATION ✓	5609	604	6	19S	16E
A MC 13315	MAX 152 B/RELOCATION ✓ MAX 152 B/AMENDED ✓	5609 7073	605 606-607	6	19S	16E

2196-2204  
2211  
13284 13288  
13285

RECEIVED  
B.L.M. AZ STATE OFFICE

DEC 30 1987

7:45 A.M.  
PHOENIX, ARIZONA

Location Notice Posted:  
G & SR B&M  
Pima County, Arizona.

B.L.M. Serial No.	Name of Claim	Book	Page	Sec.	Twp.	Rge.
A MC 13316	MAX 153 B/RELOCATION	5609	606	6	19S	16E
A MC 13317	MAX 154 B/RELOCATION	5609	607			
	MAX 154 B/AMENDED	7073	608-609	6	19S	16E
A MC 13318	MAX 155 B/RELOCATION	5609	608	6	19S	16E
A MC 13319	MAX 156 B/RELOCATION	5609	609			
	MAX 156 B/AMENDED	7073	610-611	6	19S	16E
A MC 14972	ROSALIND	314	120			
	ROSALAND/AMENDED ✓	1062	539	24	18S	15E
A MC 14973	MICHAEL M.	314	117			
	MICHAEL M/AMENDED ✓	1062	540	25	18S	15E
A MC 14974	LYDIA J.	314	119			
	LYDIA J/AMENDED ✓	1062	541	25	18S	15E
A MC 14975	IDA D.	314	118			
	IDA D/AMENDED ✓	1062	542	24	18S	15E
A MC 14976	D & D #1	759	202			
	D & D #1/AMENDED	1062	543	25	18S	15E
A MC 14977	D & D #2	759	201			
	D & D II/AMENDED	1062	544	24	18S	15E
A MC 14978	EL FRIJOLI	300	277			
	FRIJOLE/AMENDED ✓	1062	545	24	18S	15E
A MC 14979	FRIJOLE II	1062	546	24	18S	15E
A MC 14980	FRIJOLE III	1062	547	24	18S	15E
A MC 14981	FRIJOLE IV	1062	548	24	18S	15E
A MC 14982	FRIJOLE V	1062	549	24	18S	15E
A MC 14984	FRIJOLE VII	1062	551	24	18S	15E
A MC 14985	FRIJOLE VIII	1062	552	24	18S	15E
A MC 14986	FRIJOLE IX	1062	553	24	18S	15E
A MC 14987	FRIJOLE X	1070	494	25	18S	15E
A MC 14988	FRIJOLE XI	1454	349	25	18S	15E
A MC 14989	FRIJOLE XI EXTENSION ✓	1454	350	25	18S	15E
A MC 15002	DEERING SPRINGS NO. 2 A/ ✓ RELOCATION	5636	741	6	19S	16E
A MC 15003	DEERING SPRINGS NO. 4 A/ ✓ RELOCATION	5636	742	6	19S	16E
A MC 15004	DEERING SPRINGS NO. 6 A/ ✓ RELOCATION	5636	743	6	19S	16E
A MC 15005	DEERING SPRINGS NO. 8 A/ ✓ RELOCATION	5636	744	6	19S	16E
A MC 15006	DEERING SPRINGS NO. 10 A/ ✓ RELOCATION	5636	745	6	19S	16E
A MC 15007	DEERING SPRINGS NO. 12 A/ ✓ RELOCATION	5636	746	6	19S	16E
A MC 15008	DEERING SPRINGS NO. 14 A/ ✓ RELOCATION	5636	747	6	19S	16E
A MC 15009	DEERING SPRINGS NO. 15 A/ ✓ RELOCATION	5636	748	6	19S	16E
A MC 15010	DEERING SPRINGS NO. 16 A/ ✓ RELOCATION	5636	749	6	19S	16E
A MC 15011	DEERING SPRINGS NO. 17 A/ ✓ RELOCATION	5636	750			
	DEERING SPRINGS NO. 17A/ ✓ AMENDED	6126	1204-05	6	19S	16E
A MC 15012	DEERING SPRINGS NO. 21 A/ ✓ RELOCATION	5636	751	6	19S	16E
A MC 15013	DEERING SPRINGS NO. 22 A/ ✓ RELOCATION	5636	752	6	19S	16E
A MC 15014	DEERING SPRINGS NO. 23 A/ ✓ RELOCATION	5636	753	6	19S	16E
A MC 15015	DEERING SPRINGS NO. 24 A/ ✓ RELOCATION	5636	754	6	19S	16E
A MC 15016	DEERING SPRINGS NO. 25 A/ ✓ RELOCATION	5636	755	6	19S	16E
A MC 15017	DEERING SPRINGS NO. 26 A/ ✓ RELOCATION	5636	756	6	19S	16E
A MC 15018	DEERING SPRINGS NO. 27 A/ ✓ RELOCATION	5636	757	6	19S	16E

13316-9      14984-9  
14972-82    15002-018

DEC 30 1987

7:45 A.M.  
PHOENIX, ARIZONA

Location Notice Posted:  
G & SR B&M  
Pima County, Arizona

B.L.M. Serial No.	Name of Claim	Book	Page	Sec.	Twp.	Rge.
	RELOCATION	5636	757	6	19S	16E
A MC 15019	DEERING SPRINGS NO. 28 A/					
	RELOCATION	5636	758			
	DEERING SPRINGS NO. 28A/					
	AMENDED	6126	1206-07	6	19S	16E
A MC 15020	DEERING SPRINGS NO. 29 A/					
	RELOCATION	5636	759	6	19S	16E
A MC 15021	DEERING SPRINGS NO. 30 A/					
	RELOCATION	5636	760	6	19S	16E
A MC 15022	DEERING SPRINGS NO. 31 A/					
	RELOCATION	5636	761	6	19S	16E
A MC 15023	DEERING SPRINGS NO. 32 A/					
	RELOCATION	5636	762	6	19S	16E
A MC 15024	DEERING SPRINGS NO. 33 A/					
	RELOCATION	5636	763	6	19S	16E
A MC 15025	DEERING SPRINGS NO. 34 A/					
	RELOCATION	5636	764	6	19S	16E
A MC 15026	DEERING SPRINGS NO. 35 A/					
	RELOCATION	5636	765	6	19S	16E
A MC 15027	DEERING SPRINGS NO. 36 A/					
	RELOCATION	5636	766	6	19S	16E
A MC 15028	DEERING SPRINGS NO. 37 A/					
	RELOCATION	5636	767	6	19S	16E
A MC 15029	DEERING SPRINGS NO. 38 A					
	RELOCATION	5636	768	6	19S	16E
A MC 15030	DEERING SPRINGS NO. 39 A/					
	RELOCATION	5636	769	6	19S	16E
A MC 15031	DEERING SPRINGS NO. 42 A/					
	RELOCATION	5636	770	7	19S	16E
A MC 15032	DEERING SPRINGS NO. 51 A/					
	RELOCATION	5636	771	7	19S	16E
A MC 15033	DEERING SPRINGS NO. 52 A/					
	RELOCATION	5636	772	7	19S	16E
A MC 25210	KID 1	3368	529	18	18S	16E
A MC 25211	KID 2	3368	530	18	18S	16E
A MC 25212	KID 3	3368	531	18	18S	16E
A MC 25213	KID 4	3368	532	18	18S	16E
A MC 25214	KID 5	3368	533	18	18S	16E
A MC 25215	KID 6	3368	534	18	18S	16E
A MC 25216	KID 7	3368	535	18	18S	16E
A MC 25217	KID 8	3368	537	18	18S	16E
A MC 25218	KID 9	3368	536	18	18S	16E
A MC 25219	KID 10	3368	538	19	18S	16E
A MC 25220	KID 11	3368	539	19	18S	16E
A MC 25221	KID 12	3368	540	19	18S	16E
A MC 25222	KID 13	3368	541	19	18S	16E
A MC 25223	KID 14	3368	542	20	18S	16E
A MC 25224	KID 15	3368	543	20	18S	16E
A MC 25225	KID 16	3368	544	20	18S	16E
A MC 25226	KID 17	3368	545	20	18S	16E
A MC 25227	KID 18	3368	546	20	18S	16E
A MC 25228	KID 19	3368	547	20	18S	16E
A MC 25229	KID 20	3368	548	20	18S	16E
A MC 25230	KID 21	3368	549	20	18S	16E
A MC 25231	KID 22	3368	550	20	18S	16E
A MC 25232	KID 23	3368	551	20	18S	16E
A MC 25233	KID 24	3368	552	20	18S	16E
A MC 25234	KID 25	3368	553	20	18S	16E
A MC 25235	KID 26	3368	554	20	18S	16E
A MC 25236	KID 27	3368	555	20	18S	16E
A MC 25237	KID 28	3368	556	20	18S	16E
A MC 25238	KID 29	3368	557			
	KID 29/AMENDED	6216	1001-02	20	18S	16E
A MC 25243	KID 34	3368	562	20	18S	16E
A MC 25244	KID 35	3368	563	20	18S	16E
A MC 25245	KID 36	3368	564	20	18S	16E
A MC 25246	KID 37	3368	565	20	18S	16E
A MC 25247	KID 38	3368	566	20	18S	16E
A MC 25248	KID 39	3368	567	20	18S	16E

15019-33

25210-38

25243-8

DEC 30 1987

7:45 A.M.  
PHOENIX, ARIZONA

Location Notice Posted:  
G & SR B&M  
Pima County, Arizona

B.L.M. Serial No.	Name of Claim	Book	Page	Sec.	Twp.	Rge.
A MC 25249	KID 40	3368	568	20	18S	16E
A MC 25250	KID 41	3368	569	20	18S	16E
A MC 25251	KID 42	3368	570	20	18S	16E
A MC 25252	KID 43	3368	571	20	18S	16E
A MC 25253	KID 44	3368	572	20	18S	16E
A MC 25254	KID 45	3368	573	20	18S	16E
A MC 25255	KID 46	3368	574			
	KID 46/AMENDED	6216	1003-04	20	18S	16E
A MC 25256	KID 47	3368	575			
	KID 47/AMENDED	6216	1005-06	20	18S	16E
A MC 25257	WASP 52	3786	52			
	WASP 52/AMENDED	6216	955-956	29	18S	16E
A MC 25258	WASP 53	3786	53			
	WASP 53/AMENDED	6216	957-958	29	18S	16E
A MC 25259	WASP 54	3786	54	29	18S	16E
A MC 25260	WASP 55	3786	55	31	18S	16E
A MC 25261	WASP 56	3786	56	20	18S	16E
A MC 25262	WASP 57	3786	57	20	18S	16E
A MC 25263	WASP 58	3786	58			
	WASP 58/AMENDED	3842	133	20	18S	16E
A MC 25264	WASP 60	3786	59			
	WASP 60/AMENDED	6216	959-960	32	18S	16E
A MC 25265	WASP 61	3786	60			
	WASP 61/AMENDED	6216	961-962	32	18S	16E
A MC 25268	WASP 101	3786	63	32	18S	16E
A MC 25269	WASP 102	3786	64	32	18S	16E
A MC 25270	WASP 103	3786	65	32	18S	16E
A MC 25271	WASP 104	3786	66	32	18S	16E
A MC 25272	WASP 105	3786	67	32	18S	16E
A MC 25273	WASP 106	3786	68	32	18S	16E
A MC 25274	WASP 107	3786	69	32	18S	16E
A MC 25275	WASP 111	3786	70	17	18S	16E
A MC 25276	WASP 112	3786	71	17	18S	16E
A MC 25277	WASP 113	3786	72	17	18S	16E
A MC 25278	WASP 114	3786	73	17	18S	16E
A MC 25279	WASP 115	3786	74	17	18S	16E
A MC 25280	WASP 116	3786	75	17	18S	16E
A MC 25281	WASP 117	3786	76	17	18S	16E
A MC 25282	WASP 118	3786	77	17	18S	16E
A MC 25283	WASP 119	3786	78	17	18S	16E
A MC 25284	WASP 120	3786	79	17	18S	16E
A MC 25285	WASP 121	3786	80	17	18S	16E
A MC 25286	WASP 122	3786	81	17	18S	16E
A MC 25287	WASP 123	3786	82	17	18S	16E
A MC 25288	WASP 124	3786	83	17	18S	16E
A MC 25289	WASP 125	3786	84	17	18S	16E
A MC 25290	WASP 126	3786	85	17	18S	16E
A MC 25291	WASP 127	3786	86	17	18S	16E
A MC 25292	WASP 128	3786	87	17	18S	16E
A MC 25293	WASP 129	3786	88	17	18S	16E
A MC 25294	WASP 130	3786	89	17	18S	16E
A MC 25295	WASP 201	3786	90	32	18S	16E
A MC 25296	WASP 202	3786	91	32	18S	16E
A MC 25297	WASP 203	3786	92	32	18S	16E
A MC 25298	WASP 204	3786	93	32	18S	16E
A MC 25299	WASP 205	3786	94	32	18S	16E
A MC 25300	WASP 206	3786	95	32	18S	16E
A MC 25301	WASP 207	3786	96	32	18S	16E
A MC 25302	WASP 208	3786	97	32	18S	16E
A MC 25303	WASP 209	3786	98	32	18S	16E
A MC 25304	WASP 210	3786	99	32	18S	16E
A MC 25305	WASP 211	3786	100	32	18S	16E
A MC 25306	WASP 212	3786	101	32	18S	16E
A MC 25307	WASP 213	3786	102	32	18S	16E
A MC 25308	WASP 214	3786	103	32	18S	16E
A MC 25309	WASP 215	3786	104	32	18S	16E
A MC 25310	WASP 216	3786	105	32	18S	16E
A MC 25311	WASP 217	3786	106	32	18S	16E

25249-65

25268-311

0100 1000

DEC 30 1987

7:45 A.M.  
PHOENIX, ARIZONA

Location Notice Posted:  
G & SR B&M  
Pima County, Arizona

B.L.M. Serial No.	Name of Claim	Book	Page	Sec.	Twp.	Rge.
A MC 25312 ✓	WASP 218 ✓	3786	107	32	18S	16E
A MC 25349 ✓	WASP 313 ✓	3786	144	33	18S	16E
A MC 25351 ✓	WASP 315 ✓	3786	146	33	18S	16E
A MC 25353 ✓	WASP 317 ✓	3786	148	33	18S	16E
A MC 25355 ✓	WASP 319 ✓	3786	150			
	WASP 319/AMENDED ✓	6216	975-976	33	18S	16E
A MC 25357 ✓	WASP 321 ✓	3786	152			
	WASP 321/AMENDED ✓	6216	977-978	28	18S	16E
A MC 25359 ✓	WASP 323 ✓	3786	154			
	WASP 323/AMENDED ✓	6216	979-980	28	18S	16E
A MC 25361 ✓	WASP 325 ✓	3786	156			
	WASP 325/AMENDED ✓	6216	981-982	28	18S	16E
A MC 25363 ✓	WASP 327 ✓	3786	158			
	WASP 327/AMENDED ✓	6216	983-984	28	18S	16E
A MC 25365 ✓	WASP 329 ✓	3786	160			
	WASP 329/AMENDED ✓	6216	985-986	28	18S	16E
A MC 25367 ✓	WASP 331 ✓	3786	162			
	WASP 331/AMENDED ✓	6216	987-988	28	18S	16E
A MC 25369 ✓	WASP 333 ✓	3786	164			
	WASP 333/AMENDED ✓	6216	989-990	28	18S	16E
A MC 25371 ✓	WASP 335 ✓	3786	166			
	WASP 335/AMENDED ✓	6216	991-992	28	18S	16E
A MC 25373 ✓	WASP 337 ✓	3786	168			
	WASP 337/AMENDED ✓	6216	993-994	28	18S	16E
A MC 25375 ✓	WASP 339 ✓	3786	170			
	WASP 339/AMENDED ✓	6216	995-996	21	18S	16E
A MC 25377 ✓	WASP 341 ✓	3786	172	21	18S	16E
A MC 25379 ✓	WASP 343 ✓	3786	174	21	18S	16E
A MC 25380 ✓	WASP 344 ✓	3786	175	21	18S	16E
A MC 25381 ✓	WASP 345 ✓	3786	176	21	18S	16E
A MC 25382 ✓	WASP 346 ✓	3786	177	21	18S	16E
A MC 25383 ✓	WASP 347 ✓	3786	178	21	18S	16E
A MC 25384 ✓	WASP 348 ✓	3786	179	21	18S	16E
A MC 25385 ✓	WASP 349 ✓	3786	180	21	18S	16E
A MC 25386 ✓	WASP 350 ✓	3786	181	21	18S	16E
A MC 25387 ✓	WASP 351 ✓	3786	182	21	18S	16E
A MC 25388 ✓	WASP 352 ✓	3786	183	21	18S	16E
A MC 25389 ✓	WASP 353 ✓	3786	184	21	18S	16E
A MC 25390 ✓	WASP 354 ✓	3786	185	21	18S	16E
A MC 25662 ✓	MAX 41 ✓	4792	584	9	19S	16E
A MC 25664 ✓	MAX 43 ✓	4792	586	4	19S	16E
A MC 25666 ✓	MAX 45 ✓	4792	588	4	19S	16E
A MC 25668 ✓	MAX 47 ✓	4792	590	4	19S	16E
A MC 25670 ✓	MAX 49 ✓	4792	592	4	19S	16E
A MC 25692 ✓	MAX 71 ✓	4792	614	4	19S	16E
A MC 25693 ✓	MAX 72 ✓	4792	615	4	19S	16E
A MC 25694 ✓	MAX 73 ✓	4792	616	4	19S	16E
A MC 25695 ✓	MAX 74 ✓	4792	617	4	19S	16E
A MC 25696 ✓	MAX 75 ✓	4792	618	4	19S	16E
A MC 25697 ✓	MAX 76 ✓	4792	619	4	19S	16E
A MC 25698 ✓	MAX 77 ✓	4792	620	4	19S	16E
A MC 25699 ✓	MAX 78 ✓	4792	621	4	19S	16E
A MC 25700 ✓	MAX 79 ✓	4792	622	9	19S	16E
A MC 25701 ✓	MAX 80 ✓	4792	623	9	19S	16E
A MC 25702 ✓	MAX 81 ✓	4792	624	8	19S	16E
A MC 25703 ✓	MAX 82 ✓	4792	625	8	19S	16E
A MC 25704 ✓	MAX 83 ✓	4792	626	5	19S	16E
A MC 25705 ✓	MAX 84 ✓	4792	627	5	19S	16E
A MC 25706 ✓	MAX 85 ✓	4792	628	5	19S	16E
A MC 25707 ✓	MAX 86 ✓	4792	629	5	19S	16E
A MC 25708 ✓	MAX 87 ✓	4792	630	5	19S	16E
A MC 25709 ✓	MAX 88 ✓	4792	631	5	19S	16E
A MC 25710 ✓	MAX 89 ✓	4792	632	5	19S	16E
A MC 25711 ✓	MAX 90 ✓	4792	633	5	19S	16E
A MC 25712 ✓	MAX 91 ✓	4792	634	5	19S	16E
A MC 25714 ✓	MAX 93 ✓	4792	636	5	19S	16E
A MC 25716 ✓	MAX 95 ✓	4792	638	5	19S	16E
A MC 25718 ✓	MAX 97 ✓	4792	640	5	19S	16E
A MC 25720 ✓	MAX 99 ✓	4792	642	5	19S	16E

25692-712

25312 ✓ 25662 ✓  
49 ✓ 64 ✓  
51 ✓ 66 ✓  
53 ✓ 68 ✓  
55 ✓ 70 ✓  
57 ✓  
59 ✓ 25714 ✓  
61 ✓ 16 ✓  
63 ✓ 18 ✓  
65 ✓ 20 ✓  
67 ✓  
69 ✓  
71 ✓  
73 ✓  
75 ✓  
77 ✓

25379-90

0100 1235

RECEIVED  
B.L.M. AZ STATE OFFICE

DEC 30 1987

7:45 A.M.  
PHOENIX, ARIZONA

Location Notice Posted:  
G & SR B&M  
Pima County, Arizona.

B.L.M. Serial No.	Name of Claim	Book	Page	Sec.	Twp.	Rge.
A MC 25722	MAX 101	4792	644	5	19S	16E
A MC 25723	MAX 102	4792	645	5	19S	16E
A MC 25724	MAX 103	4792	646	5	19S	16E
A MC 25725	MAX 104	4792	647	5	19S	16E
A MC 25726	MAX 105	4792	648	5	19S	16E
A MC 25727	MAX 106	4792	649	5	19S	16E
A MC 25728	MAX 107	4792	650	5	19S	16E
A MC 25729	MAX 108	4792	651	5	19S	16E
A MC 25730	MAX 109	4792	652	5	19S	16E
A MC 25731	MAX 110	4792	653	5	19S	16E
A MC 25732	MAX 111	4792	654	5	19S	16E
A MC 25733	MAX 112	4792	655	5	19S	16E
A MC 25734	MAX 113	4792	656	5	19S	16E
A MC 25735	MAX 114	4792	657	5	19S	16E
A MC 25736	MAX 115	4792	658	5	19S	16E
A MC 25737	MAX 116	4792	659	5	19S	16E
A MC 25738	MAX 117	4792	660	5	19S	16E
A MC 25739	MAX 118	4792	661	5	19S	16E
A MC 25740	MAX 119	4792	662	8	19S	16E
A MC 25741	MAX 120	4792	663	8	19S	16E
A MC 27423	ELK 1	3368	576	12	18S	15E
A MC 27424	ELK 2	3368	577	12	18S	15E
A MC 27425	ELK 3	3368	578	12	18S	15E
A MC 27426	ELK 4	3368	579	12	18S	15E
A MC 27427	ELK 5	3368	580	12	18S	15E
A MC 27428	ELK 6	3368	581	12	18S	15E
A MC 27451	ELK 35	3368	610			
	ELK 35/AMENDED	6121	1273-74	13	18S	15E
A MC 27452	ELK 36	3368	611	13	18S	15E
A MC 27453	ELK 37	3368	612	13	18S	15E
A MC 27455	ELK 39	3368	614	13	18S	15E
A MC 27457	ELK 41	3368	616	13	18S	15E
A MC 27459	ELK 43	3368	618	13	18S	15E
A MC 27461	ELK 45	3368	620	13	18S	15E
A MC 27463	ELK 47	3368	622	13	18S	15E
A MC 27465	ELK 70	3368	645	7	18S	16E
A MC 27466	ELK 71	3368	646	7	18S	16E
A MC 27467	ELK 72	3368	647	7	18S	16E
A MC 27468	ELK 73	3368	648	7	18S	16E
A MC 27469	ELK 74	3368	649	7	18S	16E
A MC 27470	ELK 75	3368	650	7	18S	16E
A MC 27471	ELK 76	3368	651	7	18S	16E
A MC 27472	ELK 77	3368	652	7	18S	16E
A MC 27473	ELK 78	3368	653	7	18S	16E
A MC 27474	ELK 79	3368	654	7	18S	16E
A MC 27475	ELK 80	3368	655	7	18S	16E
A MC 27476	ELK 81	3368	656	7	18S	16E
A MC 27478	ELK 83	3368	658	12	18S	15E
A MC 27480	ELK 85	3368	660	12	18S	15E
A MC 27482	ELK 87	3368	662	12	18S	15E
A MC 27513	ALPINE #5	2221	495			
	ALPINE #5/AMENDED	6121	1283-84	18	18S	16E
A MC 27514	ALPINE #6	2221	496			
	ALPINE #6/AMENDED	6121	1285-86	18	18S	16E
A MC 27515	ALPINE #7	2221	497			
	ALPINE #7/AMENDED	6121	1287-88	18	18S	16E
A MC 27516	ALPINE #8	2221	498			
	ALPINE #8/AMENDED	6121	1289-90	18	18S	16E
A MC 27517	ALPINE #9	2221	499			
	ALPINE #9/AMENDED	6121	1291-92	18	18S	16E
A MC 27518	ALPINE #10	2221	500			
	ALPINE #10/AMENDED	6121	1293-94	13	18S	15E
A MC 27519	ALPINE #11	2221	501			
	ALPINE #11/AMENDED	6121	1295-96	13	18S	15E
A MC 27520	ALPINE #12	2221	502			
	ALPINE #12/AMENDED	6121	1297-98	13	18S	15E
A MC 27521	ALPINE #13	2221	503	13	18S	15E
A MC 27522	ALPINE #14	2221	504	13	18S	15E
A MC 27523	ALPINE #15	2221	505	18	18S	16E

*Sketch of 27423-27428*

*25722-41  
27423-8  
27451-3  
455  
457  
459  
461  
27465-76  
27478  
27480  
27482*

*27513-23  
Alpine #5-15*

8188  
1254

DEC 30 1987

7:45 A.M.  
PHOENIX, ARIZONA

Location Notice Posted:  
G & SR B&M  
Pima County, Arizona

B.L.M. Serial No.	Name of Claim	Book	Page	Sec.	Twp.	Rge.
A MC 27524	ALPINE #16	2221	506	18	18S	16E
A MC 27525	ALPINE #17	2221	507	18	18S	16E
A MC 27526	ALPINE #18	2221	508	18	18S	16E
A MC 27527	ALPINE #19	2230	138	18	18S	16E
A MC 27528	ALPINE #20	2230	139	18	18S	16E
A MC 27529	ALPINE #21	2230	140	18	18S	16E
A MC 27530	ALPINE #22	2230	141	18	18S	16E
A MC 27531	ALPINE #23	2230	142	18	18S	16E
A MC 27532	ALPINE #24	2230	143	18	18S	16E
A MC 28871	SANTA RITA WEDGE	5901	1379	31	18S	16E
A MC 36021	BUZZARD NO. 5	2089	294	13	18S	15E
A MC 36025	SHADOW #4	2827	66	24	18S	15E
A MC 36026	JOHN 1	3934	508	24	18S	15E
A MC 36027	JOHN 2	3934	509	24	18S	15E
A MC 36028	FLYING DUTCHMAN NO.2	2089	295	13	18S	15E
A MC 36029	FLYING DUTCHMAN NO.3	2089	296	13	18S	15E
A MC 36030	FLYING DUTCHMAN NO.4	2089	297	13	18S	15E
A MC 36031	FLYING DUTCHMAN NO. 5	2089	298	13	18S	15E
A MC 36032	FLYING DUTCHMAN NO. 6	2089	299			
A MC 36032	FLYING DUTCHMAN NO.6/ AMENDED	6121	1267-68	13	18S	15E
A MC 36034	BLACK BESS NO. 2	2089	290	13	18S	15E
A MC 36036	K.W.L.	2078	442	13	18S	15E
A MC 36037	G.E.J.	2078	443	13	18S	15E
A MC 36038	R.F.E.	2078	444	24	18S	15E
A MC 36039	R.C.M.	2078	445	13	18S	15E
A MC 36040	SYCAMORE #1	2078	446	24	18S	15E
A MC 36041	SYCAMORE #2	2078	447	19	18S	16E
A MC 36042	SYCAMORE #3	2078	448	19	18S	16E
A MC 36043	SYCAMORE #4	2078	449			
A MC 36044	SYCAMORE #4/AMENDED	6121	1299-00	19	18S	16E
A MC 36044	SYCAMORE #5	2078	450			
A MC 36045	SYCAMORE #5/AMENDED	6121	1301-02	19	18S	16E
A MC 36045	SYCAMORE #6	2078	451			
A MC 36046	SYCAMORE #6/AMENDED	6121	1303-04	19	18S	16E
A MC 36046	SYCAMORE #7	2078	452			
A MC 36047	SYCAMORE #7/AMENDED	6121	1305-06	19	18S	16E
A MC 36047	SYCAMORE #8	2078	453			
A MC 36048	SYCAMORE #8/AMENDED	6121	1307-08	24	18S	15E
A MC 36048	SYCAMORE #9	2078	454	19	18S	16E
A MC 36049	SYCAMORE #10	2078	455	19	18S	16E
A MC 36050	SYCAMORE #11	2078	456	19	18S	16E
A MC 36051	SYCAMORE #12	2078	457	19	18S	16E
A MC 36052	NARAGANSETT EXTENSION #1-	937	372	19	18S	16E
A MC 36053	NARAGANSETT EXT #2	937	373	19	18S	16E
A MC 36054	NARAGANSETT EXTENSION #3	937	374	19	18S	16E
A MC 36055	NARAGANSETT EXTENSION #4	937	375	19	18S	16E
A MC 36056	NARAGANSETT EXTENSION #5	937	376	30	18S	16E
A MC 36057	NARAGANSETT EXTENSION #6	937	377	30	18S	16E
A MC 36058	NARAGANSETT EXTENSION #7	937	378	30	18S	16E
A MC 36059	NARAGANSETT EXTENSION #8	937	379	30	18S	16E
A MC 36060	NARRAGANSETT EXT. NO. 9	2020	358	30	18S	16E
A MC 36061	SCHWAB EXTENSION #1					
	NORTH WEST	1271	92	24	18S	15E
A MC 36062	ROCKY 1	3726	117	19	18S	16E
A MC 36063	AMOLE NO. 2	2051	262	19	18S	16E
A MC 36064	FALLS NO. 2	2051	263	25	18S	15E
A MC 36065	FALLS NO. 3	2110	267	25	18S	15E
A MC 36066	FALLS NO. 4	2110	268	25	18S	15E
A MC 36067	PERRY NO. 1	2112	11	25	18S	15E
A MC 36068	PERRY #2	2112	12	25	18S	15E
A MC 36069	PERRY #3	2112	13	25	18S	15E
A MC 36070	PERRY #4	2112	14	25	18S	15E
A MC 36073	PERRY #7	2112	17	25	18S	15E
A MC 36074	PERRY #8	2112	18	25	18S	15E
A MC 36075	PERRY #9	2112	19	25	18S	15E
A MC 36076	PERRY #10	2112	20	25	18S	15E
A MC 36077	PERRY #11	2112	21	25	18S	15E

27524-32  
28871  
36021  
36025-32  
36034  
036-070  
36073-7

8188 1255



RECEIVED  
B.L.M. AZ STATE OFFICE

DEC 30 1987

7:45 A.M.

PHOENIX, ARIZONA

Location Notice Posted:  
G & SR B&M  
Pima County, Arizona

B.L.M. Serial No.	Name of Claim	Book	Page	Sec.	Twp.	Rge.
A MC 36078	PERRY #12 ✓	2112	22	25	18S	15E
A MC 36081	PERRY #15 ✓	2112	25			
	PERRY #15/AMENDED	2139	441	36	18S	15E
A MC 36082	PERRY #16	2112	26	36	18S	15E
A MC 36083	PERRY #17	2112	27	36	18S	15E
A MC 36084	PERRY #18	2112	28			
	PERRY #18/AMENDED	2139	442	36	18S	15E
A MC 36086	GUNSITE 1-A	1980	353	30	18S	16E
A MC 36087	GUNSITE NO 2	1941	339			
	GUNSITE NO. 2/AMENDED	1980	354	19	18S	16E
A MC 36088	GUNSITE NO 3	1941	340	19	18S	16E
A MC 36089	GUNSITE NO. 4	1941	341	19	18S	16E
A MC 36090	GUNSITE 5A	2022	341	19	18S	16E
A MC 36091	GUNSITE 6-B	2110	264	19	18S	16E
A MC 36092	GUNSITE NO. 7	1941	344	19	18S	16E
A MC 36093	GUNSITE 7A	2411	174	19	18S	16E
A MC 36094	GUNSITE NO 8	1941	345	19	18S	16E
A MC 36095	GUNSITE NO, 9	1941	346	19	18S	16E
A MC 36096	GUNSITE NO. 10	1941	347	19	18S	16E
A MC 36097	GUNSITE NO. 11	1941	348	19	18S	16E
A MC 36098	GUNSITE NO. 12	1941	349	19	18S	16E
A MC 36099	GUNSITE NO, 13	1941	350	19	18S	16E
A MC 36100	GUNSITE NO. 14	1941	351	19	18S	16E
A MC 36101	GUNSITE NO.15	1941	352	19	18S	16E
A MC 36102	GUNSITE NO. 16	1941	353	19	18S	16E
A MC 36103	GUNSITE NO.17	1941	354	31	18S	16E
A MC 36104	GUNSITE NO. 18	1941	355	31	18S	16E
A MC 36105	GUNSITE NO. 19	1941	356	31	18S	16E
A MC 36106	GUNSITE NO. 20	1941	357	31	18S	16E
A MC 36107	GUNSITE NO. 21	1941	358	32	18S	16E
A MC 36108	GUNSITE NO. 22	1941	359	31	18S	16E
A MC 36109	GUNSIGHT NO. 23	1967	324			
	GUNSIGHT NO. 23/AMENDED	2022	343	31	18S	16E
A MC 36110	GUNSITE NO 24	1943	14			
	GUNSITE #24/AMENDED	1980	355	31	18S	16E
A MC 36111	GUNSITE NO. 25	1943	15	31	18S	16E
A MC 36112	GUNSITE NO. 26	1943	16	31	18S	16E
A MC 36113	GUNSITE NO. 27	1943	13	31	18S	16E
A MC 36114	GUNSIGHT NO. 28	1967	325	31	18S	16E
A MC 36115	GUNSIGHT NO. 29	1967	326	31	18S	16E
A MC 36116	GUNSIGHT NO. 30	1967	327	31	18S	16E
A MC 36117	GUNSIGHT NO. 31	1967	328	31	18S	16E
A MC 36118	GUNSIGHT NO. 32	1967	329	31	18S	16E
A MC 36119	GUNSIGHT NO. 33	1967	330	31	18S	16E
A MC 36120	GUNSIGHT NO. 34	1967	331	31	18S	16E
A MC 36121	GUNSIGHT NO. 35	1967	332	31	18S	16E
A MC 36122	GUNSIGHT NO. 36	1967	333	31	18S	16E
A MC 36123	GUNSIGHT NO. 37	1967	334	31	18S	16E
A MC 36124	GUNSIGHT NO. 38	1967	335	31	18S	16E
A MC 36125	GUNSIGHT NO. 39	1967	336	31	18S	16E
A MC 36126	GUNSIGHT NO. 40	1967	337	31	18S	16E
A MC 36127	GUNSIGHT NO. 41	1967	338	6	19S	16E
A MC 36128	GUNSIGHT NO. 42	1967	339	6	19S	16E
A MC 36129	GUNSIGHT NO. 43	1967	340	36	18S	15E
A MC 36130	GUNSIGHT 44	1994	152			
	GUNSIGHT 44/AMENDED	6420	1007-08	1	19S	15E
A MC 36131	GUNSIGHT #45	1994	153			
	GUNSIGHT #45/AMENDED	6420	1009-10	1	19S	15E
A MC 36132	GUNSIGHT #46	1994	154	36	18S	15E
A MC 36133	GUNSIGHT #47	1994	155	36	18S	15E
A MC 36134	GUNSIGHT #48	1994	156	36	18S	15E
A MC 36135	GUNSIGHT #49	1994	157	36	18S	15E
A MC 36136	GUNSIGHT #50	1994	158			
	GUNSIGHT NO. 50/AMENDED	2078	464	36	18S	15E
A MC 36137	WILLIAMS FOLLY ✓	5406	878	36	18S	15E
A MC 36138	WILLIAMS FOLLY #2 ✓	5406	879	36	18S	15E
A MC 46740	SANTA RITA #1	2148	520	30	18S	16E
A MC 46741	SANTA RITA #2	2148	521	30	18S	16E

*- 77+80  
36078-84  
36086-138  
46740-1*

928 928 1256

RECEIVED  
B.L.M. AZ STATE OFFICE

DEC 30 1987

7:45 A.M.  
PHOENIX, ARIZONA

Location Notice Posted:  
G & SR B&M  
Pima County, Arizona

B.L.M. Serial No.	Name of Claim	Book	Page	Sec.	Twp.	Rge.
A MC 46742	SANTA RITA #3	2148	522	30	18S	16E
A MC 46743	SANTA RITA #4	2148	523	30	18S	16E
A MC 46744	SANTA RITA #5	2148	524	30	18S	16E
A MC 46745	SANTA RITA #6	2148	525	30	18S	16E
A MC 46746	SANTA RITA #7	2148	526	30	18S	16E
A MC 46747	SANTA RITA #8A	2170	436	30	18S	16E
A MC 46748	SANTA RITA #9	2148	528	30	18S	16E
A MC 46749	SANTA RITA #10	2148	529	30	18S	16E
A MC 46750	SANTA RITA #11	2148	530	31	18S	16E
A MC 46751	SANTA RITA #12	2148	531	36	18S	15E
A MC 46752	SANTA RITA #13	2148	532	25	18S	15E
A MC 46753	SANTA RITA #14	2148	533	36	18S	15E
A MC 46754	SANTA RITA #15	2148	534	36	18S	15E
A MC 46755	SANTA RITA #16	2148	535	31	18S	16E
A MC 46756	SANTA RITA #17	2148	536	31	18S	16E
A MC 46757	SANTA RITA #18	2148	537	31	18S	16E
A MC 46758	SANTA RITA #19	2148	538	31	18S	16E
A MC 46759	SANTA RITA #20	2148	539	31	18S	16E
A MC 46760	SANTA RITA #21	2148	540	31	18S	16E
A MC 46761	SANTA RITA #22	2148	541	31	18S	16E
A MC 46762	SANTA RITA #23	2148	542	31	18S	16E
A MC 46763	SANTA RITA #24	2148	543	31	18S	16E
A MC 46764	SANTA RITA #25	2148	544	31	18S	16E
A MC 46765	SANTA RITA #26	2148	545	36	18S	15E
A MC 46766	SANTA RITA #27	2148	546	36	18S	15E
A MC 46767	SANTA RITA #28	2148	547	36	18S	15E
A MC 46768	SANTA RITA #29	2148	548	36	18S	15E
A MC 46769	SANTA RITA #30	2148	549	36	18S	15E
A MC 46770	SANTA RITA #31	2148	550	36	18S	15E
A MC 46771	CATALINA #1	2148	518	30	18S	16E
A MC 46772	CATALINA #2	2148	517	30	18S	16E
A MC 46773	CATALINA #3	2148	516	30	18S	16E
A MC 46774	CATALINA #4	2148	515	30	18S	16E
A MC 46775	CATALINA #5A	2170	437	30	18S	16E
A MC 46776	CATALINA #6A	2170	435	30	18S	16E
A MC 46777	CATALINA #7	2148	512	30	18S	16E
A MC 46778	CATALINA #8	2148	511	30	18S	16E
A MC 46779	FRED BENNETT ✓	936	425	30	18S	16E
A MC 46780	FRED BENNETT ✓	712	107			
	FRED BENNETT/AMENDED	2110	262	30	18S	16E
A MC 46781	ROSEMONT #9 ✓	936	424			
	ROSEMONT #9/AMENDED	2078	466	30	18S	16E
A MC 46782	ROSEMONT #11 ✓	936	420	30	18S	16E
A MC 46783	ROSEMONT 11-A ✓	2078	458	30	18S	16E
A MC 46784	ROSEMONT #12 ✓	936	431			
	ROSEMONT #12/AMENDED	2078	467	30	18S	16E
A MC 46785	ROSEMONT #13	936	434			
	ROSEMONT #13/AMENDED	2078	468	30	18S	16E
A MC 46786	ROSEMONT #15	936	429			
	ROSEMONT #15/AMENDED	2078	469	30	18S	16E
A MC 46787	ROSEMONT #16	936	430			
	ROSEMONT #16/AMENDED	2078	470	30	18S	16E
A MC 46788	ROSEMONT #17	936	432			
	ROSEMONT #17/AMENDED	2078	471	30	18S	16E
A MC 46789	ROSEMONT #18	936	433			
	ROSEMONT #18/AMENDED	2078	472	30	18S	16E
A MC 46790	ROSEMONT 21 ✓	964	202			
	ROSEMONT #21/AMENDED ✓	2078	473	29	18S	16E
A MC 46791	FRED BENNETT FRACTION ✓	2022	338	30	18S	16E
A MC 46792	LAST CHANCE NO 1/					
	RELOCATION	2929	207	36	18S	15E
A MC 46793	LAST CHANCE NO 2/					
	RELOCATION	2929	208	36	18S	15E
A MC 46794	LAST CHANCE NO 3/					
	RELOCATION	2929	209	36	18S	15E
A MC 46795	MERCHANT (MINE) ✓	DD	284	25	18S	15E
A MC 46796	CAVE ✓	NN	555	25	18S	15E
A MC 46797	TAILOR ✓	NN	556	25	18S	15E

46742-797

8188 1257

DEC 30 1987

Location Notice Posted:  
G & SR B&M  
Pima County, Arizona

7:45 A.M.  
PHOENIX, ARIZONA

B.L.M. Serial No.	Name of Claim	Book	Page	Sec.	Twp.	Rge.
A MC 64134	CLOUD REST ✓	SS	511			
	CLOUD REST/AMENDED	6104	1273-74	36	18S	15E
A MC 64135	BIG WINDY ✓	5406	876	1	19S	15E
A MC 64136	BIG WINDY FRACTION ✓	5406	877	1	19S	15E
A MC 64137	BLUE WING ✓	SS	581	36	18S	15E
A MC 64138	CLOUD REST NO.1 ✓	B-B-B	277			
	CLOUD REST NO.1/AMENDED	6104	1275-76	36	18S	15E
A MC 66835	KENT #1 LONG JOHN ✓	1936	245	30	18S	16E
A MC 66836	KENT #2 PATRICIA C. ✓	1936	246	30	18S	16E
A MC 66837	KENT #3 LITTLE JOE ✓	1936	247	30	18S	16E
A MC 66838	BELLE OF ROSEMONT ✓	2571	125			
	BELLE OF ROSEMONT/AMENDED	6216	999-1000	29	18S	16E
A MC 74390	JOHN ✓	995	395	19	18S	16E
A MC 74391	JOE ✓	995	396	24	18S	15E
A MC 74392	BEN ✓	995	392	24	18S	15E
A MC 74393	PETE ✓	995	394	24	18S	15E
A MC 74394	ADOLPH LEWISOHN ✓	710	346	30	18S	16E
A MC 74395	ADOLPH LEWISOHN ✓	936	419	30	18S	16E
A MC 74396	ROSEMONT ✓	710	347	30	18S	16E
A MC 74397	ROSEMONT ✓	936	418	30	18S	16E
A MC 74398	ALBERT STEINFELD ✓	710	348	30	18S	16E
A MC 74399	ALBERT STEINFELD ✓	936	427	30	18S	16E
A MC 74400	HUGH YOUNG ✓	712	108	30	18S	16E
A MC 74401	HUGH YOUNG ✓	936	422	30	18S	16E
A MC 74402	ETHEL ✓	712	109	30	18S	16E
A MC 74403	ALBERT ✓	712	110	30	18S	16E
A MC 74404	ROSEMONT #1	908	504	31	18S	16E
A MC 74405	ROSEMONT #2	908	501	31	18S	16E
A MC 74406	ROSEMONT #3	908	503	31	18S	16E
A MC 74407	ROSEMONT #4	908	499	31	18S	16E
A MC 74408	ROSEMONT #7	936	421	30	18S	16E
A MC 74409	ROSEMONT #8	936	423	30	18S	16E
A MC 74410	ROSEMONT #14 ✓	936	428	30	18S	16E
A MC 74411	ROSEMONT #19	964	200	31	18S	16E
A MC 74412	ROSEMONT #20	964	201	31	18S	16E
A MC 74413	ROSEMONT #20 ✓	908	500	31	18S	16E
A MC 74414	ROSEMONT #22 ✓	964	203	31	18S	16E
A MC 74415	ROSEMONT #23	908	497	31	18S	16E
A MC 74416	ROSEMONT #24	908	498	31	18S	16E
A MC 74417	ROSEMONT #25	908	502	31	18S	16E
A MC 74418	RX ✓	936	426	30	18S	16E
A MC 75181	FLYING DUTCHMAN #7A ✓	6121	1269-70	13	18S	15E
A MC 75182	BLUE POINT NO. 2A ✓	6121	1271-72	13	18S	15E
A MC 75183	ALPINE #1A ✓	6121	1275-76	13	18S	15E
A MC 75184	ALPINE #2A ✓	6121	1277-78	13	18S	15E
A MC 75185	ALPINE #3A ✓	6121	1279-80	18	18S	16E
A MC 75186	ALPINE #4A ✓	6121	1281-82	18	18S	16E
A MC 95315	FRIJOLE VI A ✓	6159	1135-36	24	18S	15E
A MC 99789	FALCON 1A	6216	899-900	29	18S	16E
A MC 99790	FALCON 2A	6216	901-902	29	18S	16E
A MC 99791	FALCON 3A	6216	903-904	29	18S	16E
A MC 99792	FALCON 4A	6216	905-906	29	18S	16E
A MC 99793	FALCON 5A	6216	907-908	29	18S	16E
A MC 99794	FALCON 6A	6216	909-910	29	18S	16E
A MC 99795	FALCON 7A	6216	911-912	29	18S	16E
A MC 99796	FALCON 8A	6216	913-914	29	18S	16E
A MC 99797	FALCON 9A	6216	915-916	29	18S	16E
A MC 99798	FALCON 10A	6216	917-918	29	18S	16E
A MC 99799	FALCON 11A	6216	919-920	29	18S	16E
A MC 99800	FALCON 12A	6216	921-922	29	18S	16E
A MC 99801	FALCON 13A	6216	923-924	29	18S	16E
A MC 99802	FALCON 14A	6216	925-926	29	18S	16E
A MC 99803	FALCON 15A	6216	927-928	29	18S	16E
A MC 99804	FALCON 16A	6216	929-930	29	18S	16E
A MC 99805	FALCON 17A	6216	931-932	29	18S	16E
A MC 99806	FALCON 18A	6216	933-934	29	18S	16E
A MC 99807	FALCON 19A	6216	935-936	29	18S	16E
A MC 99808	FALCON 20A	6216	937-938	29	18S	16E

64134-8  
66835-8  
74390-74399  
75181-86  
95315  
99789-808

8188 1259

RECEIVED  
B.L.M. AZ STATE OFFICE

DEC 30 1987

7:45 A.M.  
PHOENIX, ARIZONA

Location Notice Posted:  
G & SR B&M  
Pima County, Arizona

B.L.M. Serial No.	Name of Claim	Book	Page	Sec.	Twp.	Rge.
A MC 46798	WEDGE ✓	821	393	25	18S	15E
A MC 46799	WEDGE NO 2 ✓	897	182	25	18S	15E
A MC 46800	STRIP ✓	821	391	30	18S	16E
A MC 46801	CUBA FRACTION ✓	2022	342	25	18S	15E
A MC 46802	PATRICK HENRY FRACTION/ ✓ RELOCATION	3486	103	30	18S	16E
A MC 46803	R. G. INGERSOLL FRACTION ✓	2110	265	19	18S	16E
A MC 46804	DAYLIGHT FRACTION ✓	2110	266	30	18S	16E
A MC 46805	TRAVIS #2	1983	254			
	TRAVIS #2/AMENDED	2078	465	30	18S	16E
A MC 46806	TRAVIS #3	1983	255	30	18S	16E
A MC 46807	TRAVIS #4	1983	256			
	TRAVIS #4/AMENDED	2170	455	31	18S	16E
A MC 46808	TRAVIS #5	1983	257	31	18S	16E
A MC 46809	TRAVIS #6	1983	258	29	18S	16E
A MC 46810	ART ✓	1009	441			
	ART/AMENDED	2078	459	19	18S	16E
A MC 46811	AL ✓	1009	442			
	AL/AMENDED	2078	460	19	18S	16E
A MC 46812	SAM ✓	1009	439			
	SAM/AMENDED	2078	461	19	18S	16E
A MC 46813	FRED ✓	1009	440			
	FRED/AMENDED	2078	462	19	18S	16E
A MC 46814	BERT ✓	1009	443			
	BERT/AMENDED	2078	463	19	18S	16E
A MC 46815	BOB ✓	995	393	24	18S	15E
A MC 47482	CANYON NO. 34	6048	1225-26	7	18S	16E
A MC 47483	CANYON NO. 35	6048	1227-28	7	18S	16E
A MC 47484	CANYON NO. 36	6048	1229-30	7	18S	16E
A MC 47485	CANYON NO. 37	6048	1231-32	7	18S	16E
A MC 47486	CANYON NO. 38	6048	1233-34	7	18S	16E
A MC 47487	CANYON NO. 39	6048	1235-36	7	18S	16E
A MC 47488	CANYON NO. 40	6048	1237-38	7	18S	16E
A MC 47489	CANYON NO. 41	6048	1239-40	7	18S	16E
A MC 47490	CANYON NO. 42	6048	1241-42	7	18S	16E
A MC 47491	CANYON NO. 43	6048	1243-44	7	18S	16E
A MC 47512	CANYON NO. 64	6048	1285-86	7	18S	16E
A MC 47513	CANYON NO. 65	6048	1287-88	7	18S	16E
A MC 47514	CANYON NO. 66	6048	1289-90	7	18S	16E
A MC 47515	CANYON NO. 67	6048	1291-92	7	18S	16E
A MC 47516	CANYON NO. 68	6048	1293-94	7	18S	16E
A MC 47517	CANYON NO. 69	6048	1295-96	7	18S	16E
A MC 47518	CANYON NO. 70	6048	1297-98	7	18S	16E
A MC 47519	CANYON NO. 71	6048	1299-00	7	18S	16E
A MC 47520	CANYON NO. 72	6048	1301-02	7	18S	16E
A MC 47521	CANYON NO. 73	6048	1303-04	7	18S	16E
A MC 47522	CANYON NO. 74	6048	1305-06	7	18S	16E
A MC 47523	CANYON NO. 75	6048	1307-08	7	18S	16E
A MC 47524	CANYON NO. 76	6048	1309-10	7	18S	16E
A MC 47525	CANYON NO. 77	6048	1311-12	7	18S	16E
A MC 47526	CANYON NO. 78	6048	1313-14	7	18S	16E
A MC 47527	CANYON NO. 79	6048	1315-16	7	18S	16E
A MC 62785	TELEMETER FRACTION ✓	2075	381			
	TELEMETER FRACTION/AMENDED	5013	166	14	18S	15E
A MC 62786	WEST END FRACTION ✓	2075	383			
	WEST END FRACTION/AMENDED	5013	164	14	18S	15E
A MC 62787	HATTIE FRACTION ✓	2075	382			
	HATTIE FRACTION/AMENDED	5013	165	14	18S	15E
A MC 64123	CACTUS ✓	6104	1251-52	36	18S	15E
A MC 64124	TRAVIS #7 ✓	6104	1253-54	30	18S	16E
A MC 64125	FOX #1	2705	63			
	FOX #1/AMENDED	6104	1255-56	1	19S	15E
A MC 64126	FOX #2	2705	64			
	FOX #2/AMENDED	6104	1257-58	1	19S	15E
A MC 64131	FOX #7	2705	69			
	FOX #7/AMENDED ✓	6104	1267-68	35	18S	15E
A MC 64133	FOX #13	2705	75			
	FOX #13/AMEN ✓	6104	1271-72	2	19S	15E

46798-215  
47482-91  
47512-27  
62785-87  
64123-6  
64131  
133

8188 1256

RECEIVED  
B.L.M. AZ STATE OFFICE

DEC 30 1987

7:45 A.M.  
PHOENIX, ARIZONA

Location Notice Posted:  
G & SR B&M  
Pima County, Arizona

B.L.M. Serial No.	Name of Claim	Book	Page	Sec.	Twp.	Rge.
A MC 99809	FALCON 21A	6216	939-940	29	18S	16E
A MC 99810	FALCON 22A	6216	941-942	29	18S	16E
A MC 99811	FALCON 27A	6216	943-944	29	18S	16E
A MC 99812	FALCON 28A	6216	945-946	29	18S	16E
A MC 99813	FALCON 29A	6216	947-948	29	18S	16E
A MC 99814	FALCON 30A	6216	949-950	29	18S	16E
A MC 99815	FALCON 31A	6216	951-952	29	18S	16E
A MC 99816	FALCON 32A	6216	953-954	29	18S	16E
A MC 99817	WASP 62A	6216	963-964	29	18S	16E
A MC 99818	WASP 63A	6216	965-966	29	18S	16E
A MC 99819	WASP 219A	6216	967-968	29	18S	16E
A MC 99820	WASP 220A	6216	969-970	29	18S	16E
A MC 99821	WASP 221A	6216	971-972	29	18S	16E
A MC 99822	WASP 222A	6216	973-974	29	18S	16E
A MC 99823	TECKY	6216	997-998	29	18S	16E
A MC 117293	MIA 1 A	6420	1011-13	1	19S	15E
A MC 117294	MIA 2 A	6420	1014-16	1	19S	15E
A MC 117295	MIA 3 A	6420	1017-19	1	19S	15E
A MC 117296	MIA 4 A	6420	1020-22	1	19S	15E
A MC 117297	MIA 5 A	6420	1023-25	1	19S	15E
A MC 117298	MIA 6 A	6420	1026-28	1	19S	15E
A MC 117299	MIA 7 A	6420	1029-31	1	19S	15E
A MC 117300	MIA 8 A	6420	1032-34	1	19S	15E
A MC 117301	MIA 9 A	6420	1035-37	1	19S	15E
A MC 117304	MIA 12 A	6420	1043-45	1	19S	15E
A MC 117305	MIA 13 A	6420	1046-48	1	19S	15E
A MC 117306	MIA 14 A	6420	1049-51	1	19S	15E
A MC 129394	BILLY C.	6522	781-782	1	19S	15E

99809-23  
117293-301  
117304-306  
129394

8188 1260

46740

Helvetia Group

1985-1986

RECEIVED  
BLM. AZ STATE OFFICE

DEC 22 1986

7:45 A.M.

PHOENIX, ARIZONA

STATE OF ARIZONA )  
 ) ss.  
County of Pima )

HAROLD F. METZ, being first duly sworn, deposes and says:

That he is a citizen of the United States of America, is more than twenty-one of age, and resides at 4749 East 18th Street, Tucson, Pima County, Arizona 85711.

That he is personally acquainted with the mining claims listed on Exhibit A, which is attached hereto and made a part of this affidavit by reference, situated in the Helvetia Mining District of Pima County, Arizona, the location notices and latest amended location notices if any, of which are recorded in the office of the County Recorder of Pima County in the books and at the pages indicated on Exhibit A.

That the said claims are a part of a coherent group of mutually contiguous claims, both patented and unpatented, all of which are held by Anamax Mining Company, an Arizona general partnership, and the same are operated as one group of claims by Anamax Mining Company, owner.

That between the 1st day of September, 1985, and the 1st day of September, 1986, work and improvements worth more than \$ 101,400.00 were done and performed for the benefit of the claims listed on Exhibit A and for all of the component claims in the group. That such work and improvements were done and performed at the expense of Anamax Mining Company and for the purpose of complying with the laws of the United States and the State of Arizona pertaining to assessment work or annual labor. That the value of such work and improvements was more than \$100.00 for each of the claims listed on Exhibit A.

That such work and improvements consisted of the following:

1,770 feet of drilling and related expenses,

road work and culvert installation.

That the men who labored upon such work and improvements were various employees of: Sierrita Mining & Ranching Co. AND Joy Manufacturing Company

Sasabe Star Route Box 25A

707 Boyd Boulevard

Tucson, Arizona 85736

La Porte, Indiana 46350

who were the contractors employed by Anamax Mining Company for the performance or completion of the described work and improvements.

I certify that the foregoing is a true and correct statement of the work performed and improvements made, to the best of my knowledge and belief.

*Harold F. Metz*  
Harold F. Metz, Director of Assets and Taxes  
for ANAMAX MINING COMPANY, Owner  
P.O. Box 127  
Sahuarita, Arizona 85629

Subscribed and sworn to before me this 15th day of December, 1986.

*Maria Deal*  
Notary Public

My Commission expires:  
February 15, 1988

*Noted  
12/26/86*

RECEIVED  
 BLM, AZ STATE OFFICE  
 DEC 22 1986 *cb*

7:45 A.M.  
 PHOENIX, ARIZONA

EXHIBIT A  
 -----

One thousand fourteen (1014) unpatented lode mining claims situated in the Helvetia Mining District of Pima County, Arizona, the location notices and latest amended location notices, if any, of which are recorded in the office of the County Recorder of Pima County, Arizona, in the books and at the pages set forth below:

B.L.M. Serial No.	Name of Claim	Book	Location Notice Posted:				
			Page	Sec.	Twp.	Rge.	
A MC 2196	SANTA RITA FRACTION SANTA RITA FRACTION/ AMENDED	2148 5436	510 803		25	18S	15E
A MC 2197	CUSHING FRACTION CUSHING FRACTION/ AMENDED	2022 5436	344 805		25	18S	15E
A MC 2198	YORK FRACTION YORK FRACTION/AMENDED	2022 5436	340 804		30	18S	16E
A MC 2199	TRAVIS #1 TRAVIS #1/SECOND AMENDED	1983 5436	253 806		30	18S	16E
A MC 2200	JIM JIM/AMENDED	995 5436	391 802		24	18S	15E
A MC 2201	ISLE ROYAL FRACTION " " "/AMENDED	2054 5436	188 808		24	18S	15E
A MC 2202	INDIAN CLUB FRACTION " " "/AMENDED	2054 5436	187 809		24	18S	15E
A MC 2203	PILOT FRACTION PILOT FRACTION/AMENDED	2051 5436	261 810		24	18S	15E
A MC 2204	A.O.T. FRACTION A.O.T. FRACTION/AMENDED	2054 5436	186 811		24	18S	15E
A MC 2205	WALTHUM WALTHUM/AMENDED	942 5436	87 812		22	18S	15E
A MC 2206	FLAT TOP FLAT TOP/AMENDED	913 5436	600 813		15	18S	15E
A MC 2207	ROUND TOP ROUND TOP/AMENDED	914 5436	1 814		15	18S	15E
A MC 2208	THE AXE THE AXE/AMENDED	287 5436	258 815		14	18S	15E
A MC 2209	SUZY SUZY/AMENDED	934 5436	536 816		22	18S	15E
A MC 2210	ALACHUA ALACHUA/AMENDED	916 5436	549 817		22	18S	15E
A MC 2211	MALACHITE FRACTION MALACHITE "/AMENDED	2110 5436	263 807		19	18S	16E
A MC 13284	MAX 121 B/RELOCATION	5609	574		7	19S	16E
A MC 13285	MAX 122 B/RELOCATION	5609	575		7	19S	16E
A MC 13286	MAX 123 B/RELOCATION	5609	576		6	19S	16E
A MC 13287	MAX 124 B/RELOCATION	5609	577		6	19S	16E
A MC 13288	MAX 125 B/RELOCATION	5609	578		6	19S	16E
A MC 13289	MAX 126 B/RELOCATION	5609	579		6	19S	16E
A MC 13290	MAX 127 B/RELOCATION	5609	580		6	19S	16E
A MC 13291	MAX 128 B/RELOCATION	5609	581		6	19S	16E
A MC 13292	MAX 129 B/RELOCATION MAX 129 B/AMENDED	5609 6126	582 1202-03		6	19S	16E
A MC 13293	MAX 130 B/RELOCATION	5609	583		6	19S	16E
A MC 13294	MAX 131 B/RELOCATION	5609	584		6	19S	16E
A MC 13295	MAX 132 B/RELOCATION	5609	585		6	19S	16E
A MC 13296	MAX 133 B/RELOCATION	5609	586		6	19S	16E
A MC 13297	MAX 134 B/RELOCATION	5609	587		6	19S	16E
A MC 13298	MAX 135 B/RELOCATION	5609	588		6	19S	16E

RECEIVED  
 B.L.M. AZ STATE OFFICE  
 DEC 22 1986

Location Notice Posted:  
 G & SR B&M  
 Pima County, Arizona

7:45 A.M.  
 PHOENIX, ARIZONA

B.L.M. Serial No.	Name of Claim	Book	Page	Sec.	Twp.	Rge.
A MC 13299	MAX 136 B/RELOCATION	5609	589	6	19S	16E
A MC 13300	MAX 137 B/RELOCATION	5609	590	6	19S	16E
A MC 13301	MAX 138 B/RELOCATION	5609	591	6	19S	16E
A MC 13302	MAX 139 B/RELOCATION	5609	592	6	19S	16E
A MC 13303	MAX 140 B/RELOCATION	5609	593	6	19S	16E
A MC 13304	MAX 141 B/RELOCATION	5609	594	6	19S	16E
A MC 13305	MAX 142 B/RELOCATION	5609	595	6	19S	16E
A MC 13306	MAX 143 B/RELOCATION	5609	596	6	19S	16E
A MC 13307	MAX 144 B/RELOCATION	5609	597	6	19S	16E
A MC 13308	MAX 145 B/RELOCATION	5609	598	6	19S	16E
A MC 13309	MAX 146 B/RELOCATION	5609	599	6	19S	16E
A MC 13310	MAX 147 B/RELOCATION	5609	600	6	19S	16E
A MC 13311	MAX 148 B/RELOCATION	5609	601	6	19S	16E
A MC 13312	MAX 149 B/RELOCATION	5609	602	6	19S	16E
A MC 13313	MAX 150 B/RELOCATION	5609	603			
	MAX 150 B/AMENDED	7073	604-605	6	19S	16E
A MC 13314	MAX 151 B/RELOCATION	5609	604	6	19S	16E
A MC 13315	MAX 152 B/RELOCATION	5609	605			
	MAX 152 B/AMENDED	7073	606-607	6	19S	16E
A MC 13316	MAX 153 B/RELOCATION	5609	606	6	19S	16E
A MC 13317	MAX 154 B/RELOCATION	5609	607			
	MAX 154 B/AMENDED	7073	608-609	6	19S	16E
A MC 13318	MAX 155 B/RELOCATION	5609	608	6	19S	16E
A MC 13319	MAX 156 B/RELOCATION	5609	609			
	MAX 156 B/AMENDED	7073	610-611	6	19S	16E
A MC 13320	MAX 157 B/RELOCATION	5609	610	6	19S	16E
A MC 13321	MAX 158 B/RELOCATION	5609	611			
	MAX 158 B/AMENDED	7073	612-613	6	19S	16E
A MC 13322	MAX 159 B/RELOCATION	5609	612	7	19S	16E
A MC 13323	MAX 160 B/RELOCATION	5609	613			
	MAX 160 B/AMENDED	7073	614-615	7	19S	16E
A MC 14972	ROSALIND	314	120			
	ROSALAND/AMENDED	1062	539	24	18S	15E
A MC 14973	MICHAEL M.	314	117			
	MICHAEL M/AMENDED	1062	540	25	18S	15E
A MC 14974	LYDIA J.	314	119			
	LYDIA J/AMENDED	1062	541	25	18S	15E
A MC 14975	IDA D.	314	118			
	IDA D/AMENDED	1062	542	24	18S	15E
A MC 14976	D & D #1	759	202			
	D & D #1/AMENDED	1062	543	25	18S	15E
A MC 14977	D & D #2	759	201			
	D & D II/AMENDED	1062	544	24	18S	15E
A MC 14978	EL FRIJOLI	300	277			
	FRIJOLE/AMENDED	1062	545	24	18S	15E
A MC 14979	FRIJOLE II	1062	546	24	18S	15E
A MC 14980	FRIJOLE III	1062	547	24	18S	15E
A MC 14981	FRIJOLE IV	1062	548	24	18S	15E
A MC 14982	FRIJOLE V	1062	549	24	18S	15E
A MC 14984	FRIJOLE VII	1062	551	24	18S	15E
A MC 14985	FRIJOLE VIII	1062	552	24	18S	15E
A MC 14986	FRIJOLE IX	1062	553	24	18S	15E
A MC 14987	FRIJOLE X	1070	494	25	18S	15E
A MC 14988	FRIJOLE XI	1454	349	25	18S	15E
A MC 14989	FRIJOLE XI EXTENSION	1454	350	25	18S	15E
A MC 15002	DEERING SPRINGS NO. 2 A/ RELOCATION	5636	741	6	19S	16E
A MC 15003	DEERING SPRINGS NO. 4 A/ RELOCATION	5636	742	6	19S	16E
A MC 15004	DEERING SPRINGS NO. 6 A/ RELOCATION	5636	743	6	19S	16E
A MC 15005	DEERING SPRINGS NO. 8 A/ RELOCATION	5636	744	6	19S	16E
A MC 15006	DEERING SPRINGS NO. 10 A/ RELOCATION	5636	745	6	19S	16E



RECEIVED  
B.L.M. AZ STATE OFFICE *B*

DEC 22 1986

7:45 A.M.  
PHOENIX, ARIZONA

Location Notice Posted:  
G & SR B&M  
Pima County, Arizona

B.L.M. Serial No.	Name of Claim	Book	Page	Sec.	Twp.	Rge.
A MC 15007	DEERING SPRINGS NO. 12 A/ RELOCATION	5636	746	6	19S	16E
A MC 15008	DEERING SPRINGS NO. 14 A/ RELOCATION	5636	747	6	19S	16E
A MC 15009	DEERING SPRINGS NO. 15 A/ RELOCATION	5636	748	6	19S	16E
A MC 15010	DEERING SPRINGS NO. 16 A/ RELOCATION	5636	749	6	19S	16E
A MC 15011	DEERING SPRINGS NO. 17 A/ RELOCATION	5636	750			
	DEERING SPRINGS NO. 17A/ AMENDED	6126	1204-05	6	19S	16E
A MC 15012	DEERING SPRINGS NO. 21 A/ RELOCATION	5636	751	6	19S	16E
A MC 15013	DEERING SPRINGS NO. 22 A/ RELOCATION	5636	752	6	19S	16E
A MC 15014	DEERING SPRINGS NO. 23 A/ RELOCATION	5636	753	6	19S	16E
A MC 15015	DEERING SPRINGS NO. 24 A/ RELOCATION	5636	754	6	19S	16E
A MC 15016	DEERING SPRINGS NO. 25 A/ RELOCATION	5636	755	6	19S	16E
A MC 15017	DEERING SPRINGS NO. 26 A/ RELOCATION	5636	756	6	19S	16E
A MC 15018	DEERING SPRINGS NO. 27 A/ RELOCATION	5636	757	6	19S	16E
A MC 15019	DEERING SPRINGS NO. 28 A/ RELOCATION	5636	758			
	DEERING SPRINGS NO. 28A/ AMENDED	6126	1206-07	6	19S	16E
A MC 15020	DEERING SPRINGS NO. 29 A/ RELOCATION	5636	759	6	19S	16E
A MC 15021	DEERING SPRINGS NO. 30 A/ RELOCATION	5636	760	6	19S	16E
A MC 15022	DEERING SPRINGS NO. 31 A/ RELOCATION	5636	761	6	19S	16E
A MC 15023	DEERING SPRINGS NO. 32 A/ RELOCATION	5636	762	6	19S	16E
A MC 15024	DEERING SPRINGS NO. 33 A/ RELOCATION	5636	763	6	19S	16E
A MC 15025	DEERING SPRINGS NO. 34 A/ RELOCATION	5636	764	6	19S	16E
A MC 15026	DEERING SPRINGS NO. 35 A/ RELOCATION	5636	765	6	19S	16E
A MC 15027	DEERING SPRINGS NO. 36 A/ RELOCATION	5636	766	6	19S	16E
A MC 15028	DEERING SPRINGS NO. 37 A/ RELOCATION	5636	767	6	19S	16E
A MC 15029	DEERING SPRINGS NO. 38 A RELOCATION	5636	768	6	19S	16E
A MC 15030	DEERING SPRINGS NO. 39 A/ RELOCATION	5636	769	6	19S	16E
A MC 15031	DEERING SPRINGS NO. 42 A/ RELOCATION	5636	770	7	19S	16E
A MC 15032	DEERING SPRINGS NO. 51 A/ RELOCATION	5636	771	7	19S	16E
A MC 15033	DEERING SPRINGS NO. 52 A/ RELOCATION	5636	772	7	19S	16E
A MC 25210	KID 1	3368	529	18	18S	16E
A MC 25211	KID 2	3368	530	18	18S	16E
A MC 25212	KID 3	3368	531	18	18S	16E
A MC 25213	KID 4	3368	532	18	18S	16E
A MC 25214	KID 5	3368	533	18	18S	16E

7933 1627

RECEIVED  
 BLM. AZ STATE OFFICE  
 DEC 22 1986 *cb*

7:45 A.M.  
 PHOENIX, ARIZONA

Location Notice Posted:  
 G & SR B&M  
 Pima County, Arizona

B.L.M. Serial No.	Name of Claim	Book	Page	Sec.	Twp.	Rge.
A MC 25215	KID 6	3368	534	18	18S	16E
A MC 25216	KID 7	3368	535	18	18S	16E
A MC 25217	KID 8	3368	537	18	18S	16E
A MC 25218	KID 9	3368	536	18	18S	16E
A MC 25219	KID 10	3368	538	19	18S	16E
A MC 25220	KID 11	3368	539	19	18S	16E
A MC 25221	KID 12	3368	540	19	18S	16E
A MC 25222	KID 13	3368	541	19	18S	16E
A MC 25223	KID 14	3368	542	20	18S	16E
A MC 25224	KID 15	3368	543	20	18S	16E
A MC 25225	KID 16	3368	544	20	18S	16E
A MC 25226	KID 17	3368	545	20	18S	16E
A MC 25227	KID 18	3368	546	20	18S	16E
A MC 25228	KID 19	3368	547	20	18S	16E
A MC 25229	KID 20	3368	548	20	18S	16E
A MC 25230	KID 21	3368	549	20	18S	16E
A MC 25231	KID 22	3368	550	20	18S	16E
A MC 25232	KID 23	3368	551	20	18S	16E
A MC 25233	KID 24	3368	552	20	18S	16E
A MC 25234	KID 25	3368	553	20	18S	16E
A MC 25235	KID 26	3368	554	20	18S	16E
A MC 25236	KID 27	3368	555	20	18S	16E
A MC 25237	KID 28	3368	556	20	18S	16E
A MC 25238	KID 29	3368	557			
	KID 29/AMENDED	6216	1001-02	20	18S	16E
A MC 25239	KID 30	3368	558			
	KID 30/AMENDED	3681	129	20	18S	16E
A MC 25240	KID 31	3368	559	20	18S	16E
A MC 25241	KID 32	3368	560	20	18S	16E
A MC 25242	KID 33	3368	561	20	18S	16E
A MC 25243	KID 34	3368	562	20	18S	16E
A MC 25244	KID 35	3368	563	20	18S	16E
A MC 25245	KID 36	3368	564	20	18S	16E
A MC 25246	KID 37	3368	565	20	18S	16E
A MC 25247	KID 38	3368	566	20	18S	16E
A MC 25248	KID 39	3368	567	20	18S	16E
A MC 25249	KID 40	3368	568	20	18S	16E
A MC 25250	KID 41	3368	569	20	18S	16E
A MC 25251	KID 42	3368	570	20	18S	16E
A MC 25252	KID 43	3368	571	20	18S	16E
A MC 25253	KID 44	3368	572	20	18S	16E
A MC 25254	KID 45	3368	573	20	18S	16E
A MC 25255	KID 46	3368	574			
	KID 46/AMENDED	6216	1003-04	20	18S	16E
A MC 25256	KID 47	3368	575			
	KID 47/AMENDED	6216	1005-06	20	18S	16E
A MC 25257	WASP 52	3786	52			
	WASP 52/AMENDED	6216	955-956	29	18S	16E
A MC 25258	WASP 53	3786	53			
	WASP 53/AMENDED	6216	957-958	29	18S	16E
A MC 25259	WASP 54	3786	54	29	18S	16E
A MC 25260	WASP 55	3786	55	31	18S	16E
A MC 25261	WASP 56	3786	56	20	18S	16E
A MC 25262	WASP 57	3786	57	20	18S	16E
A MC 25263	WASP 58	3786	58			
	WASP 58/AMENDED	3842	133	20	18S	16E
A MC 25264	WASP 60	3786	59			
	WASP 60/AMENDED	6216	959-960	32	18S	16E
A MC 25265	WASP 61	3786	60			
	WASP 61/AMENDED	6216	961-962	32	18S	16E
A MC 25268	WASP 101	3786	63	32	18S	16E
A MC 25269	WASP 102	3786	64	32	18S	16E
A MC 25270	WASP 103	3786	65	32	18S	16E
A MC 25271	WASP 104	3786	66	32	18S	16E

RECEIVED  
 B.L. AZ STATE OFFICE *cb*  
 DEC 22 1986

Location Notice Posted:  
 G & SR B&M  
 Pima County, Arizona

7:45 A.M.

B.L.N. Serial No.	Name of Claim	PHOENIX, ARIZONA	Book	Page	Sec.	Twp.	Rge.
A MC 25272	WASP 105		3786	67	32	18S	16E
A MC 25273	WASP 106		3786	68	32	18S	16E
A MC 25274	WASP 107		3786	69	32	18S	16E
A MC 25275	WASP 111		3786	70	17	18S	16E
A MC 25276	WASP 112		3786	71	17	18S	16E
A MC 25277	WASP 113		3786	72	17	18S	16E
A MC 25278	WASP 114		3786	73	17	18S	16E
A MC 25279	WASP 115		3786	74	17	18S	16E
A MC 25280	WASP 116		3786	75	17	18S	16E
A MC 25281	WASP 117		3786	76	17	18S	16E
A MC 25282	WASP 118		3786	77	17	18S	16E
A MC 25283	WASP 119		3786	78	17	18S	16E
A MC 25284	WASP 120		3786	79	17	18S	16E
A MC 25285	WASP 121		3786	80	17	18S	16E
A MC 25286	WASP 122		3786	81	17	18S	16E
A MC 25287	WASP 123		3786	82	17	18S	16E
A MC 25288	WASP 124		3786	83	17	18S	16E
A MC 25289	WASP 125		3786	84	17	18S	16E
A MC 25290	WASP 126		3786	85	17	18S	16E
A MC 25291	WASP 127		3786	86	17	18S	16E
A MC 25292	WASP 128		3786	87	17	18S	16E
A MC 25293	WASP 129		3786	88	17	18S	16E
A MC 25294	WASP 130		3786	89	17	18S	16E
A MC 25295	WASP 201		3786	90	32	18S	16E
A MC 25296	WASP 202		3786	91	32	18S	16E
A MC 25297	WASP 203		3786	92	32	18S	16E
A MC 25298	WASP 204		3786	93	32	18S	16E
A MC 25299	WASP 205		3786	94	32	18S	16E
A MC 25300	WASP 206		3786	95	32	18S	16E
A MC 25301	WASP 207		3786	96	32	18S	16E
A MC 25302	WASP 208		3786	97	32	18S	16E
A MC 25303	WASP 209		3786	98	32	18S	16E
A MC 25304	WASP 210		3786	99	32	18S	16E
A MC 25305	WASP 211		3786	100	32	18S	16E
A MC 25306	WASP 212		3786	101	32	18S	16E
A MC 25307	WASP 213		3786	102	32	18S	16E
A MC 25308	WASP 214		3786	103	32	18S	16E
A MC 25309	WASP 215		3786	104	32	18S	16E
A MC 25310	WASP 216		3786	105	32	18S	16E
A MC 25311	WASP 217		3786	106	32	18S	16E
A MC 25312	WASP 218		3786	107	32	18S	16E
A MC 25317	WASP 223		3786	112	17	18S	16E
A MC 25318	WASP 224		3786	113	17	18S	16E
A MC 25319	WASP 225		3786	114	17	18S	16E
A MC 25320	WASP 226		3786	115	17	18S	16E
A MC 25321	WASP 227		3786	116	17	18S	16E
A MC 25322	WASP 228		3786	117	17	18S	16E
A MC 25323	WASP 229		3786	118	17	18S	16E
A MC 25324	WASP 230		3786	119	17	18S	16E
A MC 25325	WASP 231		3786	120	17	18S	16E
A MC 25326	WASP 232		3786	121	17	18S	16E
A MC 25327	WASP 233		3786	122	17	18S	16E
A MC 25328	WASP 234		3786	123	17	18S	16E
A MC 25329	WASP 235		3786	124	17	18S	16E
A MC 25330	WASP 236		3786	125	17	18S	16E
A MC 25331	WASP 237		3786	126	17	18S	16E
A MC 25332	WASP 238		3786	127	17	18S	16E
A MC 25333	WASP 239		3786	128	17	18S	16E
A MC 25334	WASP 240		3786	129	17	18S	16E
A MC 25335	WASP 241		3786	130	17	18S	16E
A MC 25336	WASP 242		3786	131	17	18S	16E
A MC 25337	WASP 301		3786	132	33	18S	16E
A MC 25338	WASP 302		3786	133	33	18S	16E
A MC 25339	WASP 303		3786	134	33	18S	16E

RECEIVED  
 B.L.M. AZ STATE OFFICE  
 DEC 22 1986 *cb*

7:45 A.M.  
 PHOENIX, ARIZONA

Location Notice Posted:  
 G & SR B&M  
 Pima County, Arizona

B.L.M. Serial No.	Name of Claim	Book	Page	Sec.	Twp.	Rge.
A MC 25340	WASP 304	3786	135	33	18S	16E
A MC 25341	WASP 305	3786	136	33	18S	16E
A MC 25342	WASP 306	3786	137	33	18S	16E
A MC 25343	WASP 307	3786	138	33	18S	16E
A MC 25344	WASP 308	3786	139	33	18S	16E
A MC 25345	WASP 309	3786	140	33	18S	16E
A MC 25346	WASP 310	3786	141	33	18S	16E
A MC 25347	WASP 311	3786	142	33	18S	16E
A MC 25348	WASP 312	3786	143	33	18S	16E
A MC 25349	WASP 313	3786	144	33	18S	16E
A MC 25350	WASP 314	3786	145	33	18S	16E
A MC 25351	WASP 315	3786	146	33	18S	16E
A MC 25352	WASP 316	3786	147	33	18S	16E
A MC 25353	WASP 317	3786	148	33	18S	16E
A MC 25354	WASP 318	3786	149	33	18S	16E
A MC 25355	WASP 319	3786	150			
	WASP 319/AMENDED	6216	975-976	33	18S	16E
A MC 25356	WASP 320	3786	151	33	18S	16E
A MC 25357	WASP 321	3786	152			
	WASP 321/AMENDED	6216	977-978	28	18S	16E
A MC 25358	WASP 322	3786	153	28	18S	16E
A MC 25359	WASP 323	3786	154			
	WASP 323/AMENDED	6216	979-980	28	18S	16E
A MC 25360	WASP 324	3786	155	28	18S	16E
A MC 25361	WASP 325	3786	156			
	WASP 325/AMENDED	6216	981-982	28	18S	16E
A MC 25362	WASP 326	3786	157	28	18S	16E
A MC 25363	WASP 327	3786	158			
	WASP 327/AMENDED	6216	983-984	28	18S	16E
A MC 25364	WASP 328	3786	159	28	18S	16E
A MC 25365	WASP 329	3786	160			
	WASP 329/AMENDED	6216	985-986	28	18S	16E
A MC 25366	WASP 330	3786	161	28	18S	16E
A MC 25367	WASP 331	3786	162			
	WASP 331/AMENDED	6216	987-988	28	18S	16E
A MC 25368	WASP 332	3786	163	28	18S	16E
A MC 25369	WASP 333	3786	164			
	WASP 333/AMENDED	6216	989-990	28	18S	16E
A MC 25370	WASP 334	3786	165	28	18S	16E
A MC 25371	WASP 335	3786	166			
	WASP 335/AMENDED	6216	991-992	28	18S	16E
A MC 25372	WASP 336	3786	167	28	18S	16E
A MC 25373	WASP 337	3786	168			
	WASP 337/AMENDED	6216	993-994	28	18S	16E
A MC 25374	WASP 338	3786	169	28	18S	16E
A MC 25375	WASP 339	3786	170			
	WASP 339/AMENDED	6216	995-996	21	18S	16E
A MC 25376	WASP 340	3786	171	21	18S	16E
A MC 25377	WASP 341	3786	172	21	18S	16E
A MC 25378	WASP 342	3786	173	21	18S	16E
A MC 25379	WASP 343	3786	174	21	18S	16E
A MC 25380	WASP 344	3786	175	21	18S	16E
A MC 25381	WASP 345	3786	176	21	18S	16E
A MC 25382	WASP 346	3786	177	21	18S	16E
A MC 25383	WASP 347	3786	178	21	18S	16E
A MC 25384	WASP 348	3786	179	21	18S	16E
A MC 25385	WASP 349	3786	180	21	18S	16E
A MC 25386	WASP 350	3786	181	21	18S	16E
A MC 25387	WASP 351	3786	182	21	18S	16E
A MC 25388	WASP 352	3786	183	21	18S	16E
A MC 25389	WASP 353	3786	184	21	18S	16E
A MC 25390	WASP 354	3786	185	21	18S	16E
A MC 25391	WASP 355	3786	186	21	18S	16E
A MC 25392	WASP 356	3786	187	21	18S	16E

RECEIVED  
 B.L.M. AZ STATE OFFICE  
 DEC 22 1986 *C B*

Location Notice Posted:  
 G & SR B&M  
 Pima County, Arizona

B.L.M. Serial No.	Name of Claim	7:45 A.M. PHOENIX, ARIZONA	Book	Page	Sec.	Twp.	Rge.
A MC 25393	WASP 357		3786	188	21	18S	16E
A MC 25394	WASP 358		3786	189	21	18S	16E
A MC 25395	WASP 359		3786	190	16	18S	16E
A MC 25396	WASP 360		3786	191	16	18S	16E
A MC 25397	WASP 361		3786	192	16	18S	16E
A MC 25398	WASP 362		3786	193	16	18S	16E
A MC 25399	WASP 363		3786	194	16	18S	16E
A MC 25400	WASP 364		3786	195	16	18S	16E
A MC 25401	WASP 365		3786	196	16	18S	16E
A MC 25402	WASP 366		3786	197	16	18S	16E
A MC 25403	WASP 367		3786	198	16	18S	16E
A MC 25404	WASP 368		3786	199	16	18S	16E
A MC 25405	WASP 369		3786	200	16	18S	16E
A MC 25406	WASP 370		3786	201	16	18S	16E
A MC 25407	WASP 371		3786	202	16	18S	16E
A MC 25408	WASP 372		3786	203	16	18S	16E
A MC 25409	WASP 373		3786	204	16	18S	16E
A MC 25410	WASP 374		3786	205	16	18S	16E
A MC 25411	WASP 375		3786	206	16	18S	16E
A MC 25412	WASP 376		3786	207	16	18S	16E
A MC 25413	WASP 377		3786	208	16	18S	16E
A MC 25414	WASP 378		3786	209	16	18S	16E
A MC 25415	WASP 401		3786	210	33	18S	16E
A MC 25417	WASP 403		3786	212	33	18S	16E
A MC 25419	WASP 405		3786	214	33	18S	16E
A MC 25421	WASP 407		3786	216	33	18S	16E
A MC 25422	WASP 408		3786	217	33	18S	16E
A MC 25423	WASP 409		3786	218	33	18S	16E
A MC 25424	WASP 410		3786	219	33	18S	16E
A MC 25425	WASP 411		3786	220	33	18S	16E
A MC 25426	WASP 412		3786	221	33	18S	16E
A MC 25427	WASP 413		3786	222	33	18S	16E
A MC 25428	WASP 414		3786	223	33	18S	16E
A MC 25429	WASP 415		3786	224	33	18S	16E
A MC 25430	WASP 416		3786	225	33	18S	16E
A MC 25431	WASP 417		3786	226	33	18S	16E
A MC 25432	WASP 418		3786	227	33	18S	16E
A MC 25457	WASP 443		3786	252	21	18S	16E
A MC 25458	WASP 444		3786	253	21	18S	16E
A MC 25459	WASP 445		3786	254	21	18S	16E
A MC 25460	WASP 446		3786	255	21	18S	16E
A MC 25461	WASP 447		3786	256	21	18S	16E
A MC 25462	WASP 448		3786	257	21	18S	16E
A MC 25463	WASP 449		3786	258	22	18S	16E
A MC 25464	WASP 450		3786	259	22	18S	16E
A MC 25465	WASP 451		3786	260	16	18S	16E
A MC 25466	WASP 452		3786	261	16	18S	16E
A MC 25485	WASP 471		3786	280	21	18S	16E
A MC 25486	WASP 472		3786	281	21	18S	16E
A MC 25529	WASP 543		3786	324	22	18S	16E
A MC 25530	WASP 544		3786	325	22	18S	16E
A MC 25531	WASP 545		3786	326	22	18S	16E
A MC 25532	WASP 546		3786	327	22	18S	16E
A MC 25533	WASP 547		3786	328	22	18S	16E
A MC 25534	WASP 548		3786	329	22	18S	16E
A MC 25535	WASP 549		3786	330	22	18S	16E
A MC 25536	WASP 550		3786	331	22	18S	16E
A MC 25537	WASP 551		3786	332	22	18S	16E
A MC 25538	WASP 552		3786	333	22	18S	16E
A MC 25539	WASP 553		3786	334	22	18S	16E
A MC 25540	WASP 554		3786	335	22	18S	16E
A MC 25541	WASP 555		3786	336	22	18S	16E
A MC 25542	WASP 556		3786	337	22	18S	16E
A MC 25543	WASP 557		3786	338	22	18S	16E

RECEIVED  
 BLM. AZ STATE OFFICE  
 DEC 22 1986

Location Notice Posted:  
 G & SR B&M  
 Pima County, Arizona

7:45 A.M.

B.L.M. Serial No.	Name of Claim	PHOENIX, ARIZONA Book	Page	Sec.	Twp.	Rge.
A MC 25544	WASP 558	3786	339	22	18S	16E
A MC 25545	WASP 559	3786	340	15	18S	16E
A MC 25546	WASP 560	3786	341	15	18S	16E
A MC 25611	WASP 647	3786	406	22	18S	16E
A MC 25613	WASP 649	3786	408	22	18S	16E
A MC 25615	WASP 651	3786	410	22	18S	16E
A MC 25617	WASP 653	3786	412	22	18S	16E
A MC 25619	WASP 655	3786	414	22	18S	16E
A MC 25661	MAX 40	4792	583	10	19S	16E
A MC 25662	MAX 41	4792	584	9	19S	16E
A MC 25663	MAX 42	4792	585	9	19S	16E
A MC 25664	MAX 43	4792	586	4	19S	16E
A MC 25665	MAX 44	4792	587	4	19S	16E
A MC 25666	MAX 45	4792	588	4	19S	16E
A MC 25667	MAX 46	4792	589	4	19S	16E
A MC 25668	MAX 47	4792	590	4	19S	16E
A MC 25669	MAX 48	4792	591	4	19S	16E
A MC 25670	MAX 49	4792	592	4	19S	16E
A MC 25672	MAX 51	4792	594	4	19S	16E
A MC 25674	MAX 53	4792	596	4	19S	16E
A MC 25676	MAX 55	4792	598	4	19S	16E
A MC 25678	MAX 57	4792	600	4	19S	16E
A MC 25680	MAX 59	4792	602	4	19S	16E
A MC 25682	MAX 61	4792	604	4	19S	16E
A MC 25683	MAX 62	4792	605	4	19S	16E
A MC 25684	MAX 63	4792	606	4	19S	16E
A MC 25685	MAX 64	4792	607	4	19S	16E
A MC 25686	MAX 65	4792	608	4	19S	16E
A MC 25687	MAX 66	4792	609	4	19S	16E
A MC 25688	MAX 67	4792	610	4	19S	16E
A MC 25689	MAX 68	4792	611	4	19S	16E
A MC 25690	MAX 69	4792	612	4	19S	16E
A MC 25691	MAX 70	4792	613	4	19S	16E
A MC 25692	MAX 71	4792	614	4	19S	16E
A MC 25693	MAX 72	4792	615	4	19S	16E
A MC 25694	MAX 73	4792	616	4	19S	16E
A MC 25695	MAX 74	4792	617	4	19S	16E
A MC 25696	MAX 75	4792	618	4	19S	16E
A MC 25697	MAX 76	4792	619	4	19S	16E
A MC 25698	MAX 77	4792	620	4	19S	16E
A MC 25699	MAX 78	4792	621	4	19S	16E
A MC 25700	MAX 79	4792	622	9	19S	16E
A MC 25701	MAX 80	4792	623	9	19S	16E
A MC 25702	MAX 81	4792	624	8	19S	16E
A MC 25703	MAX 82	4792	625	8	19S	16E
A MC 25704	MAX 83	4792	626	5	19S	16E
A MC 25705	MAX 84	4792	627	5	19S	16E
A MC 25706	MAX 85	4792	628	5	19S	16E
A MC 25707	MAX 86	4792	629	5	19S	16E
A MC 25708	MAX 87	4792	630	5	19S	16E
A MC 25709	MAX 88	4792	631	5	19S	16E
A MC 25710	MAX 89	4792	632	5	19S	16E
A MC 25711	MAX 90	4792	633	5	19S	16E
A MC 25712	MAX 91	4792	634	5	19S	16E
A MC 25713	MAX 92	4792	635	5	19S	16E
A MC 25714	MAX 93	4792	636	5	19S	16E
A MC 25715	MAX 94	4792	637	5	19S	16E
A MC 25716	MAX 95	4792	638	5	19S	16E
A MC 25717	MAX 96	4792	639	5	19S	16E
A MC 25718	MAX 97	4792	640	5	19S	16E
A MC 25719	MAX 98	4792	641	5	19S	16E
A MC 25720	MAX 99	4792	642	5	19S	16E
A MC 25721	MAX 100	4792	643	5	19S	16E
A MC 25722	MAX 101	4792	644	5	19S	16E

RECEIVED  
 B.L.M. AZ STATE OFFICE  
 DEC 22 1986

Location Notice Posted:  
 G & SR B&M  
 Pima County, Arizona

B.L.M. Serial No.	Name of Claim	7:45 A.M. PHOENIX, ARIZONA	Book	Page	Sec.	Twp.	Rge.
A MC 25723	MAX 102		4792	645	5	19S	16E
A MC 25724	MAX 103		4792	646	5	19S	16E
A MC 25725	MAX 104		4792	647	5	19S	16E
A MC 25726	MAX 105		4792	648	5	19S	16E
A MC 25727	MAX 106		4792	649	5	19S	16E
A MC 25728	MAX 107		4792	650	5	19S	16E
A MC 25729	MAX 108		4792	651	5	19S	16E
A MC 25730	MAX 109		4792	652	5	19S	16E
A MC 25731	MAX 110		4792	653	5	19S	16E
A MC 25732	MAX 111		4792	654	5	19S	16E
A MC 25733	MAX 112		4792	655	5	19S	16E
A MC 25734	MAX 113		4792	656	5	19S	16E
A MC 25735	MAX 114		4792	657	5	19S	16E
A MC 25736	MAX 115		4792	658	5	19S	16E
A MC 25737	MAX 116		4792	659	5	19S	16E
A MC 25738	MAX 117		4792	660	5	19S	16E
A MC 25739	MAX 118		4792	661	5	19S	16E
A MC 25740	MAX 119		4792	662	8	19S	16E
A MC 25741	MAX 120		4792	663	8	19S	16E
A MC 27423	ELK 1		3368	576	12	18S	15E
A MC 27424	ELK 2		3368	577	12	18S	15E
A MC 27425	ELK 3		3368	578	12	18S	15E
A MC 27426	ELK 4		3368	579	12	18S	15E
A MC 27427	ELK 5		3368	580	12	18S	15E
A MC 27428	ELK 6		3368	581	12	18S	15E
A MC 27429	ELK 7		3368	582	12	18S	15E
A MC 27430	ELK 8		3368	583	12	18S	15E
A MC 27431	ELK 9		3368	584	12	18S	15E
A MC 27432	ELK 10		3368	585	12	18S	15E
A MC 27433	ELK 11		3368	586	12	18S	15E
A MC 27434	ELK 12		3368	587	12	18S	15E
A MC 27435	ELK 13		3368	588	12	18S	15E
A MC 27436	ELK 14		3368	589	12	18S	15E
A MC 27437	ELK 15		3368	590	12	18S	15E
A MC 27438	ELK 16		3368	591	12	18S	15E
A MC 27439	ELK 17		3368	592	12	18S	15E
A MC 27440	ELK 18		3368	593	12	18S	15E
A MC 27441	ELK 24 A		3423	185	11	18S	15E
A MC 27442	ELK 26 A		3423	186	11	18S	15E
A MC 27443	ELK 27 A		3423	187	11	18S	15E
A MC 27444	ELK 28 A		3423	188	11	18S	15E
A MC 27445	ELK 29		3368	604	11	18S	15E
A MC 27446	ELK 30		3368	605	11	18S	15E
A MC 27447	ELK 31		3368	606	11	18S	15E
A MC 27448	ELK 32		3368	607	11	18S	15E
A MC 27449	ELK 33		3368	608	11	18S	15E
A MC 27450	ELK 34		3368	609	11	18S	15E
A MC 27451	ELK 35		3368	610			
	ELK 35/AMENDED		6121	1273-74	13	18S	15E
A MC 27452	ELK 36		3368	611	13	18S	15E
A MC 27453	ELK 37		3368	612	13	18S	15E
A MC 27454	ELK 38		3368	613	13	18S	15E
A MC 27455	ELK 39		3368	614	13	18S	15E
A MC 27456	ELK 40		3368	615	13	18S	15E
A MC 27457	ELK 41		3368	616	13	18S	15E
A MC 27458	ELK 42		3368	617	13	18S	15E
A MC 27459	ELK 43		3368	618	13	18S	15E
A MC 27460	ELK 44		3368	619	13	18S	15E
A MC 27461	ELK 45		3368	620	13	18S	15E
A MC 27462	ELK 46		3368	621	13	18S	15E
A MC 27463	ELK 47		3368	622	13	18S	15E
A MC 27464	ELK 48		3368	623	13	18S	15E
A MC 27465	ELK 70		3368	645	7	18S	16E
A MC 27466	ELK 71		3368	646	7	18S	16E

RECEIVED  
 BLM. AZ STATE OFFICE  
 DEC 22 1986 *cb*

Location Notice Posted:  
 G & SR B&M  
 Pima County, Arizona

7:45 A.M.

B.L.M. Serial No.	Name of Claim	PHOENIX, ARIZONA Book	Page	Sec.	Twp.	Rge.
A MC 27467	ELK 72	3368	647	7	18S	16E
A MC 27468	ELK 73	3368	648	7	18S	16E
A MC 27469	ELK 74	3368	649	7	18S	16E
A MC 27470	ELK 75	3368	650	7	18S	16E
A MC 27471	ELK 76	3368	651	7	18S	16E
A MC 27472	ELK 77	3368	652	7	18S	16E
A MC 27473	ELK 78	3368	653	7	18S	16E
A MC 27474	ELK 79	3368	654	7	18S	16E
A MC 27475	ELK 80	3368	655	7	18S	16E
A MC 27476	ELK 81	3368	656	7	18S	16E
A MC 27477	ELK 82	3368	657	12	18S	15E
A MC 27478	ELK 83	3368	658	12	18S	15E
A MC 27479	ELK 84	3368	659	12	18S	15E
A MC 27480	ELK 85	3368	660	12	18S	15E
A MC 27481	ELK 86	3368	661	12	18S	15E
A MC 27482	ELK 87	3368	662	12	18S	15E
A MC 27483	ELK 88	3368	663	12	18S	15E
A MC 27484	ELK 89	3368	664	12	18S	15E
A MC 27485	ELK 90	3368	665	12	18S	15E
A MC 27486	ELK 91	3368	666	12	18S	15E
A MC 27487	ELK 92	3368	667	12	18S	15E
A MC 27488	ELK 93	3368	668	12	18S	15E
A MC 27489	ELK 94	3368	669	12	18S	15E
A MC 27490	ELK 95	3368	670	12	18S	15E
A MC 27491	ELK 96	3368	671	12	18S	15E
A MC 27492	ELK 97	3368	672	12	18S	15E
A MC 27493	ELK 98	3368	673	12	18S	15E
A MC 27494	ELK 99	3368	674	12	18S	15E
A MC 27495	ELK 100A	3423	189	11	18S	15E
A MC 27496	ELK 101A	3423	190	11	18S	15E
A MC 27497	ELK 102	3368	677	11	18S	15E
A MC 27498	ELK 103	3368	678	11	18S	15E
A MC 27499	ELK 104	3368	679	11	18S	15E
A MC 27500	ELK 105	3368	680	11	18S	15E
A MC 27501	ELK 106	3368	681	11	18S	15E
A MC 27502	ELK 107	3368	682	11	18S	15E
A MC 27503	ELK 108	3368	683	11	18S	15E
A MC 27504	ELK 109	3368	684	10	18S	15E
A MC 27505	ELK 110	3368	685	10	18S	15E
A MC 27506	ELK 111	3368	686	10	18S	15E
A MC 27507	ELK 112	3368	687	10	18S	15E
A MC 27508	ELK 115	3368	690	11	18S	15E
A MC 27513	ALPINE #5	2221	495			
A MC 27514	ALPINE #5/AMENDED	6121	1283-84	18	18S	16E
A MC 27515	ALPINE #6	2221	496			
A MC 27516	ALPINE #6/AMENDED	6121	1285-86	18	18S	16E
A MC 27517	ALPINE #7	2221	497			
A MC 27518	ALPINE #7/AMENDED	6121	1287-88	18	18S	16E
A MC 27519	ALPINE #8	2221	498			
A MC 27520	ALPINE #8/AMENDED	6121	1289-90	18	18S	16E
A MC 27521	ALPINE #9	2221	499			
A MC 27522	ALPINE #9/AMENDED	6121	1291-92	18	18S	16E
A MC 27523	ALPINE #10	2221	500			
A MC 27524	ALPINE #10/AMENDED	6121	1293-94	13	18S	15E
A MC 27525	ALPINE #11	2221	501			
A MC 27526	ALPINE #11/AMENDED	6121	1295-96	13	18S	15E
A MC 27527	ALPINE #12	2221	502			
A MC 27528	ALPINE #12/AMENDED	6121	1297-98	13	18S	15E
A MC 27529	ALPINE #13	2221	503	13	18S	15E
A MC 27530	ALPINE #14	2221	504	13	18S	15E
A MC 27531	ALPINE #15	2221	505	18	18S	16E
A MC 27532	ALPINE #16	2221	506	18	18S	16E
A MC 27533	ALPINE #17	2221	507	18	18S	16E
A MC 27534	ALPINE #18	2221	508	18	18S	16E



RECEIVED  
 B.L.M. AZ STATE OFFICE  
 DEC 22 1986  
 7:45 A.M.  
 PHOENIX, ARIZONA

RECEIVED  
 B.L.M. AZ STATE OFFICE  
 JUN 1 1986

Location Notice Posted:  
 G & SR B&M  
 Pima County, Arizona

B.L.M. Serial No.	Name of Claim	7:45 A.M. PHOENIX, ARIZONA	Book	Page	Sec.	Twp.	Rge.
A MC 27527	ALPINE #19		2230	138	18	18S	16E
A MC 27528	ALPINE #20		2230	139	18	18S	16E
A MC 27529	ALPINE #21		2230	140	18	18S	16E
A MC 27530	ALPINE #22		2230	141	18	18S	16E
A MC 27531	ALPINE #23		2230	142	18	18S	16E
A MC 27532	ALPINE #24		2230	143	18	18S	16E
A MC 27533	DOE 1		3366	300	23	18S	15E
A MC 27534	DOE 2		3366	301	23	18S	15E
A MC 27535	DOE 3		3366	302	23	18S	15E
A MC 27536	DOE 4		3366	303	23	18S	15E
A MC 27537	DOE 5		3366	304	26	18S	15E
A MC 27538	DOE 6		3366	305	26	18S	15E
A MC 27539	DOE 7		3366	306	26	18S	15E
A MC 27540	DOE 8		3366	307	26	18S	15E
A MC 27541	DOE 9		3366	308	26	18S	15E
A MC 27542	DOE 10		3366	309	26	18S	15E
A MC 27543	DOE 11		3366	310	26	18S	15E
A MC 27544	DOE 12		3366	311	26	18S	15E
A MC 27545	DOE 13A		3487	172	26	18S	15E
A MC 27546	DOE 14A		3487	173	26	18S	15E
A MC 27547	DOE 15A		3487	174	26	18S	15E
A MC 27548	DOE 16A		3487	175	26	18S	15E
A MC 27549	DOE 17A		3487	176	26	18S	15E
A MC 27550	DOE 18A		3487	177	26	18S	15E
A MC 27551	DOE 19A		3487	178	26	18S	15E
A MC 27552	DOE 20A		3487	179	26	18S	15E
A MC 27553	DOE 21A		3487	180	26	18S	15F
A MC 27554	DOE 22A		3487	181	26	18S	15E
A MC 27565	DOE 33		3363	430	23	18S	15E
A MC 27566	DOE 34		3363	431	23	18S	15E
A MC 27574	PAUL 8		3786	423	34	18S	15E
A MC 27576	PAUL 10		3786	425	34	18S	15E
A MC 27578	PAUL 12		3786	427	34	18S	15E
A MC 27580	PAUL 14		3786	429	34	18S	15E
A MC 27598	PAUL 32		3786	447	35	18S	15E
A MC 27600	PAUL 34		3786	449	35	18S	15E
A MC 27602	PAUL 36		3786	451	35	18S	15E
A MC 27603	PAUL 37		3786	452	35	18S	15E
A MC 27604	PAUL 38		3786	453	35	18S	15E
A MC 27605	PAUL 39		3786	454	35	18S	15E
A MC 27606	PAUL 40		3786	455	35	18S	15E
A MC 27607	PAUL 41		3786	456	35	18S	15E
A MC 27608	PAUL 42		3786	457	35	18S	15E
A MC 27609	PAUL 43		3786	458	35	18S	15E
A MC 27610	PAUL 44		3786	459	35	18S	15E
A MC 27612	PAUL 46		3786	461	35	18S	15E
A MC 27614	PAUL 48		3786	463	35	18S	15E
A MC 27616	PAUL 50		3786	465	35	18S	15E
A MC 27617	PAUL 51		3786	466			
	PAUL 51/AMENDED		6104	1279-80	35	18S	15E
A MC 27619	PAUL 53		3786	468			
	PAUL 53/AMENDED		6104	1281-82	35	18S	15E
A MC 27625	PAUL 59		3786	474			
	PAUL 59/AMENDED		6104	1291-92	35	18S	15E
A MC 27626	PAUL 60		3786	475			
	PAUL 60/AMENDED		6104	1293-94	35	18S	15E
A MC 27627	PAUL 61		3786	476	35	18S	15E
A MC 27628	PAUL 62		3786	477	35	18S	15E
A MC 27629	PAUL 63		3786	478	35	18S	15E
A MC 27630	PAUL 64		3786	479	35	18S	15E
A MC 27631	PAUL 65		3786	480	35	18S	15E
A MC 27632	PAUL 66		3786	481	35	18S	15E
A MC 27633	PAUL 67		3786	482	35	18S	15E
A MC 27634	PAUL 68		3786	483	35	18S	15E

RECEIVED  
 B.L.M. AZ STATE OFFICE  
 DEC 22 1986 *CB*

Location Notice Posted:  
 G & SR B&M  
 Pima County, Arizona

B.L.M. Serial No.	Name of Claim	7:45 A.M. PHOENIX, ARIZONA	Book	Page	Sec.	Twp.	Rge.
A MC 27635	PAUL 69		3786	484	35	18S	15E
A MC 27636	PAUL 70		3786	485	35	18S	15E
A MC 28871	SANTA RITA WEDGE		5901	1379	31	18S	16E
A MC 35995	ELK 49		3368	624	14	18S	15E
A MC 35996	ELK 50		3368	625	14	18S	15E
A MC 35997	ELK 51		3368	626	14	18S	15E
A MC 35998	ELK 52		3368	627	14	18S	15E
A MC 35999	ELK 53		3368	628	14	18S	15E
A MC 36000	ELK 54		3368	629	14	18S	15E
A MC 36001	ELK 55		3368	630	14	18S	15E
A MC 36002	ELK 56		3368	631	14	18S	15E
A MC 36003	ELK 57		3368	632	14	18S	15E
A MC 36004	ELK 58		3368	633	14	18S	15E
A MC 36005	ELK 59		3368	634	14	18S	15E
A MC 36006	ELK 60		3368	635	14	18S	15E
A MC 36007	ELK 61		3368	636	14	18S	15E
A MC 36008	ELK 62		3368	637	14	18S	15E
A MC 36009	ELK 63		3368	638	14	18S	15E
A MC 36010	ELK 64		3368	639	14	18S	15E
A MC 36011	ELK 65		3368	640	14	18S	15E
A MC 36012	ELK 66		3368	641	14	18S	15E
A MC 36013	ELK 67		3368	642	14	18S	15E
A MC 36014	ELK 68		3368	643	14	18S	15E
A MC 36015	ELK 69		3368	644	14	18S	15E
A MC 36016	ELK 113		3368	688	14	18S	15E
A MC 36017	ELK 114		3368	689	14	18S	15E
A MC 36018	BUZZARD NO. 2		2089	291	14	18S	15E
A MC 36019	BUZZARD NO. 3		2089	292	14	18S	15E
A MC 36020	BUZZARD NO. 4		2089	293	13	18S	15E
A MC 36021	BUZZARD NO. 5		2089	294	13	18S	15E
A MC 36022	SHADOW #1		2827	63	23	18S	15E
A MC 36023	SHADOW #2		2827	64	23	18S	15E
A MC 36024	SHADOW #3		2827	65	23	18S	15E
A MC 36025	SHADOW #4		2827	66	24	18S	15E
A MC 36026	JOHN 1		3934	508	24	18S	15E
A MC 36027	JOHN 2		3934	509	24	18S	15E
A MC 36028	FLYING DUTCHMAN NO.2		2089	295	13	18S	15E
A MC 36029	FLYING DUTCHMAN NO.3		2089	296	13	18S	15E
A MC 36030	FLYING DUTCHMAN NO.4		2089	297	13	18S	15E
A MC 36031	FLYING DUTCHMAN NO. 5		2089	298	13	18S	15E
A MC 36032	FLYING DUTCHMAN NO. 6		2089	299			
A MC 36032	FLYING DUTCHMAN NO.6/ AMENDED		6121	1267-68	13	18S	15E
A MC 36034	BLACK BESS NO. 2		2089	290	13	18S	15E
A MC 36036	K.W.L.		2078	442	13	18S	15E
A MC 36037	G.E.J.		2078	443	13	18S	15E
A MC 36038	R.F.E.		2078	444	24	18S	15E
A MC 36039	R.C.M.		2078	445	13	18S	15E
A MC 36040	SYCAMORE #1		2078	446	24	18S	15E
A MC 36041	SYCAMORE #2		2078	447	19	18S	16E
A MC 36042	SYCAMORE #3		2078	448	19	18S	16E
A MC 36043	SYCAMORE #4		2078	449			
A MC 36044	SYCAMORE #4/AMENDED		6121	1299-00	19	18S	16E
A MC 36044	SYCAMORE #5		2078	450			
A MC 36045	SYCAMORE #5/AMENDED		6121	1301-02	19	18S	16E
A MC 36045	SYCAMORE #6		2078	451			
A MC 36046	SYCAMORE #6/AMENDED		6121	1303-04	19	18S	16E
A MC 36046	SYCAMORE #7		2078	452			
A MC 36047	SYCAMORE #7/AMENDED		6121	1305-06	19	18S	16E
A MC 36047	SYCAMORE #8		2078	453			
A MC 36048	SYCAMORE #8/AMENDED		6121	1307-08	24	18S	15E
A MC 36048	SYCAMORE #9		2078	454	19	18S	16E
A MC 36049	SYCAMORE #10		2078	455	19	18S	16E
A MC 36050	SYCAMORE #11		2078	456	19	18S	16E

**RECEIVED**  
**BLM. AZ STATE OFFICE**  
**DEC 22 1986**

Location Notice Posted:  
 G & SR B&M  
 Pima County, Arizona

B.L.M. Serial No.	Name of Claim	7:45 A.M. Book	Page	Sec.	Twp.	Rge.
A MC 36051	SYCAMORE #12	PHOENIX, ARIZONA 2078	457	19	18S	16E
A MC 36052	NARAGANSETT EXTENSION #1	937	372	19	18S	16E
A MC 36053	NARAGANSETT EXT #2	937	373	19	18S	16E
A MC 36054	NARAGANSETT EXTENSION #3	937	374	19	18S	16E
A MC 36055	NARAGANSETT EXTENSION #4	937	375	19	18S	16E
A MC 36056	NARAGANSETT EXTENSION #5	937	376	30	18S	16E
A MC 36057	NARAGANSETT EXTENSION #6	937	377	30	18S	16E
A MC 36058	NARAGANSETT EXTENSION #7	937	378	30	18S	16E
A MC 36059	NARAGANSETT EXTENSION #8	937	379	30	18S	16E
A MC 36060	NARRAGANSETT EXT. NO. 9	2020	358	30	18S	16E
A MC 36061	SCHWAB EXTENSION #1					
	NORTH WEST	1271	92	24	18S	15E
A MC 36062	ROCKY 1	3726	117	19	18S	16E
A MC 36063	AMOLE NO. 2	2051	262	19	18S	16E
A MC 36064	FALLS NO. 2	2051	263	25	18S	15E
A MC 36065	FALLS NO. 3	2110	267	25	18S	15E
A MC 36066	FALLS NO. 4	2110	268	25	18S	15E
A MC 36067	PERRY NO. 1	2112	11	25	18S	15E
A MC 36068	PERRY #2	2112	12	25	18S	15E
A MC 36069	PERRY #3	2112	13	25	18S	15E
A MC 36070	PERRY #4	2112	14	25	18S	15E
A MC 36071	PERRY # 5	2112	15	25	18S	15E
A MC 36072	PERRY #6	2112	16			
	PERRY #6/AMENDED	2148	519	25	18S	15E
A MC 36073	PERRY #7	2112	17	25	18S	15E
A MC 36074	PERRY #8	2112	18	25	18S	15E
A MC 36075	PERRY #9	2112	19	25	18S	15E
A MC 36076	PERRY #10	2112	20	25	18S	15E
A MC 36077	PERRY #11	2112	21	25	18S	15E
A MC 36078	PERRY #12	2112	22	25	18S	15E
A MC 36079	PERRY #13	2112	23	25	18S	15E
A MC 36080	PERRY #14	2112	24			
	PERRY #14/AMENDED	2139	440	36	18S	15E
A MC 36081	PERRY #15	2112	25			
	PERRY #15/AMENDED	2139	441	36	18S	15E
A MC 36082	PERRY #16	2112	26	36	18S	15E
A MC 36083	PERRY #17	2112	27	36	18S	15E
A MC 36084	PERRY #18	2112	28			
	PERRY #18/AMENDED	2139	442	36	18S	15E
A MC 36085	PERRY #19	2112	29			
	PERRY #19/AMENDED	2139	443	36	18S	15E
A MC 36086	GUNSITE 1-A	1980	353	30	18S	16E
A MC 36087	GUNSITE NO 2	1941	339			
	GUNSITE NO. 2/AMENDED	1980	354	19	18S	16E
A MC 36088	GUNSITE NO 3	1941	340	19	18S	16E
A MC 36089	GUNSITE NO. 4	1941	341	19	18S	16E
A MC 36090	GUNSITE 5A	2022	341	19	18S	16E
A MC 36091	GUNSITE 6-B	2110	264	19	18S	16E
A MC 36092	GUNSITE NO. 7	1941	344	19	18S	16E
A MC 36093	GUNSITE 7A	2411	174	19	18S	16E
A MC 36094	GUNSITE NO 8	1941	345	19	18S	16E
A MC 36095	GUNSITE NO, 9	1941	346	19	18S	16E
A MC 36096	GUNSITE NO. 10	1941	347	19	18S	16E
A MC 36097	GUNSITE NO. 11	1941	348	19	18S	16E
A MC 36098	GUNSITE NO. 12	1941	349	19	18S	16E
A MC 36099	GUNSITE NO, 13	1941	350	19	18S	16E
A MC 36100	GUNSITE NO. 14	1941	351	19	18S	16E
A MC 36101	GUNSITE NO.15	1941	352	19	18S	16E
A MC 36102	GUNSITE NO. 16	1941	353	19	18S	16E
A MC 36103	GUNSITE NO.17	1941	354	31	18S	16E
A MC 36104	GUNSITE NO. 18	1941	355	31	18S	16E
A MC 36105	GUNSITE NO. 19	1941	356	31	18S	16E
A MC 36106	GUNSITE NO. 20	1941	357	31	18S	16E
A MC 36107	GUNSITE NO. 21	1941	358	32	18S	16E

**RECEIVED  
B.L.M. AZ STATE OFFICE**

**DEC 22 1986**

**7:45 A.M.  
PHOENIX, ARIZONA**

Location Notice Posted:  
G & SR B&M  
Pima County, Arizona

B.L.M. Serial No.	Name of Claim	Book	Page	Sec.	Twp.	Rge.
A MC 36108	GUNSITE NO. 22	1941	359	31	18S	16E
A MC 36109	GUNSIGHT NO. 23	1967	324			
	GUNSIGHT NO. 23/AMENDED	2022	343	31	18S	16E
A MC 36110	GUNSITE NO 24	1943	14			
	GUNSITE #24/AMENDED	1980	355	31	18S	16E
A MC 36111	GUNSITE NO. 25	1943	15	31	18S	16E
A MC 36112	GUNSITE NO. 26	1943	16	31	18S	16E
A MC 36113	GUNSITE NO. 27	1943	13	31	18S	16E
A MC 36114	GUNSIGHT NO. 28	1967	325	31	18S	16E
A MC 36115	GUNSIGHT NO. 29	1967	326	31	18S	16E
A MC 36116	GUNSIGHT NO. 30	1967	327	31	18S	16E
A MC 36117	GUNSIGHT NO. 31	1967	328	31	18S	16E
A MC 36118	GUNSIGHT NO. 32	1967	329	31	18S	16E
A MC 36119	GUNSIGHT NO. 33	1967	330	31	18S	16E
A MC 36120	GUNSIGHT NO. 34	1967	331	31	18S	16E
A MC 36121	GUNSIGHT NO. 35	1967	332	31	18S	16E
A MC 36122	GUNSIGHT NO. 36	1967	333	31	18S	16E
A MC 36123	GUNSIGHT NO. 37	1967	334	31	18S	16E
A MC 36124	GUNSIGHT NO. 38	1967	335	31	18S	16E
A MC 36125	GUNSIGHT NO. 39	1967	336	31	18S	16E
A MC 36126	GUNSIGHT NO. 40	1967	337	31	18S	16E
A MC 36127	GUNSIGHT NO. 41	1967	338	6	19S	16E
A MC 36128	GUNSIGHT NO. 42	1967	339	6	19S	16E
A MC 36129	GUNSIGHT NO. 43	1967	340	36	18S	15E
A MC 36130	GUNSIGHT 44	1994	152			
	GUNSIGHT 44/AMENDED	6420	1007-08	1	19S	15E
A MC 36131	GUNSIGHT #45	1994	153			
	GUNSIGHT #45/AMENDED	6420	1009-10	1	19S	15E
A MC 36132	GUNSIGHT #46	1994	154	36	18S	15E
A MC 36133	GUNSIGHT #47	1994	155	36	18S	15E
A MC 36134	GUNSIGHT #48	1994	156	36	18S	15E
A MC 36135	GUNSIGHT #49	1994	157	36	18S	15E
A MC 36136	GUNSIGHT #50	1994	158			
	GUNSIGHT NO. 50/AMENDED	2078	464	36	18S	15E
A MC 36137	WILLIAMS FOLLY	5406	878	36	18S	15E
A MC 36138	WILLIAMS FOLLY #2	5406	879	36	18S	15E
A MC 36139	WILLIAMS FOLLY #3	5406	880			
	WILLIAMS FOLLY #3/AMENDED	6104	1277-78	36	18S	15E
A MC 46740	SANTA RITA #1	2148	520	30	18S	16E
A MC 46741	SANTA RITA #2	2148	521	30	18S	16E
A MC 46742	SANTA RITA #3	2148	522	30	18S	16E
A MC 46743	SANTA RITA #4	2148	523	30	18S	16E
A MC 46744	SANTA RITA #5	2148	524	30	18S	16E
A MC 46745	SANTA RITA #6	2148	525	30	18S	16E
A MC 46746	SANTA RITA #7	2148	526	30	18S	16E
A MC 46747	SANTA RITA #8A	2170	436	30	18S	16E
A MC 46748	SANTA RITA #9	2148	528	30	18S	16E
A MC 46749	SANTA RITA #10	2148	529	30	18S	16E
A MC 46750	SANTA RITA #11	2148	530	31	18S	16E
A MC 46751	SANTA RITA #12	2148	531	36	18S	15E
A MC 46752	SANTA RITA #13	2148	532	25	18S	15E
A MC 46753	SANTA RITA #14	2148	533	36	18S	15E
A MC 46754	SANTA RITA #15	2148	534	36	18S	15E
A MC 46755	SANTA RITA #16	2148	535	31	18S	16E
A MC 46756	SANTA RITA #17	2148	536	31	18S	16E
A MC 46757	SANTA RITA #18	2148	537	31	18S	16E
A MC 46758	SANTA RITA #19	2148	538	31	18S	16E
A MC 46759	SANTA RITA #20	2148	539	31	18S	16E
A MC 46760	SANTA RITA #21	2148	540	31	18S	16E
A MC 46761	SANTA RITA #22	2148	541	31	18S	16E
A MC 46762	SANTA RITA #23	2148	542	31	18S	16E
A MC 46763	SANTA RITA #24	2148	543	31	18S	16E
A MC 46764	SANTA RITA #25	2148	544	31	18S	16E

RECEIVED  
B.L.M. AZ STATE OFFICE

DEC 22 1986

7:45 AM  
PHOENIX, ARIZONA

Location Notice Posted:  
G & SR B&M  
Pima County, Arizona

B.L.M. Serial No.	Name of Claim	Book	Page	Sec.	Twp.	Rge.
A MC 46765	SANTA RITA #26	2148	545	36	18S	15E
A MC 46766	SANTA RITA #27	2148	546	36	18S	15E
A MC 46767	SANTA RITA #28	2148	547	36	18S	15E
A MC 46768	SANTA RITA #29	2148	548	36	18S	15E
A MC 46769	SANTA RITA #30	2148	549	36	18S	15E
A MC 46770	SANTA RITA #31	2148	550	36	18S	15E
A MC 46771	CATALINA #1	2148	518	30	18S	16E
A MC 46772	CATALINA #2	2148	517	30	18S	16E
A MC 46773	CATALINA #3	2148	516	30	18S	16E
A MC 46774	CATALINA #4	2148	515	30	18S	16E
A MC 46775	CATALINA #5A	2170	437	30	18S	16E
A MC 46776	CATALINA #6A	2170	435	30	18S	16E
A MC 46777	CATALINA #7	2148	512	30	18S	16E
A MC 46778	CATALINA #8	2148	511	30	18S	16E
A MC 46779	FRED BENNETT	936	425	30	18S	16E
A MC 46780	FRED BENNETT	712	107	30	18S	16E
A MC 46781	FRED BENNETT/AMENDED	2110	262	30	18S	16E
A MC 46782	ROSEMONT #9	936	424	30	18S	16E
A MC 46783	ROSEMONT #9/AMENDED	2078	466	30	18S	16E
A MC 46784	ROSEMONT #11	936	420	30	18S	16E
A MC 46785	ROSEMONT 11-A	2078	458	30	18S	16E
A MC 46786	ROSEMONT #12	936	431	30	18S	16E
A MC 46787	ROSEMONT #12/AMENDED	2078	467	30	18S	16E
A MC 46788	ROSEMONT #13	936	434	30	18S	16E
A MC 46789	ROSEMONT #13/AMENDED	2078	468	30	18S	16E
A MC 46790	ROSEMONT #15	936	429	30	18S	16E
A MC 46791	ROSEMONT #15/AMENDED	2078	469	30	18S	16E
A MC 46792	ROSEMONT #16	936	430	30	18S	16E
A MC 46793	ROSEMONT #16/AMENDED	2078	470	30	18S	16E
A MC 46794	ROSEMONT #17	936	432	30	18S	16E
A MC 46795	ROSEMONT #17/AMENDED	2078	471	30	18S	16E
A MC 46796	ROSEMONT #18	936	433	30	18S	16E
A MC 46797	ROSEMONT #18/AMENDED	2078	472	30	18S	16E
A MC 46798	ROSEMONT 21	964	202	29	18S	16E
A MC 46799	ROSEMONT #21/AMENDED	2078	473	30	18S	16E
A MC 46800	FRED BENNETT FRACTION	2022	338	30	18S	16E
A MC 46801	LAST CHANCE NO 1/ RELOCATION	2929	207	36	18S	15E
A MC 46802	LAST CHANCE NO 2/ RELOCATION	2929	208	36	18S	15E
A MC 46803	LAST CHANCE NO 3/ RELOCATION	2929	209	36	18S	15E
A MC 46804	MERCHANT (MINE)	DD	284	25	18S	15E
A MC 46805	CAVE	NN	555	25	18S	15E
A MC 46806	TAILOR	NN	556	25	18S	15E
A MC 46807	WEDGE.	821	393	25	18S	15E
A MC 46808	WEDGE NO 2	897	182	25	18S	15E
A MC 46809	STRIP	821	391	30	18S	16E
A MC 46810	CUBA FRACTION	2022	342	25	18S	15E
A MC 46811	PATRICK HENRY FRACTION/ RELOCATION	3486	103	30	18S	16E
A MC 46812	R. G. INGERSOLL FRACTION	2110	265	19	18S	16E
A MC 46813	DAYLIGHT FRACTION	2110	266	30	18S	16E
A MC 46814	TRAVIS #2	1983	254	30	18S	16E
A MC 46815	TRAVIS #2/AMENDED	2078	465	30	18S	16E
A MC 46816	TRAVIS #3	1983	255	30	18S	16E
A MC 46817	TRAVIS #4	1983	256	31	18S	16E
A MC 46818	TRAVIS #4/AMENDED	2170	455	31	18S	16E
A MC 46819	TRAVIS #5	1983	257	29	18S	16E
A MC 46820	TRAVIS #6	1983	258	29	18S	16E
A MC 46821	ART	1009	441	19	18S	16E
A MC 46822	ART/AMENDED	2078	459	19	18S	16E
A MC 46823	AL	1009	442	19	18S	16E
A MC 46824	AL/AMENDED	2078	460	19	18S	16E

7933 1639

RECEIVED  
BLM. AZ STATE OFFICE

DEC 22 1986

7:45 AM

PHOENIX, ARIZONA

Location Notice Posted:  
G & SR B&M  
Pima County, Arizona

B.L.N. Serial No.	Name of Claim	Book	Page	Sec.	Twp.	Rge.
A MC 46812	SAM	1009	439			
	SAM/AMENDED	2078	461	19	18S	16E
A MC 46813	FRED	1009	440			
	FRED/AMENDED	2078	462	19	18S	16E
A MC 46814	BERT	1009	443			
	BERT/AMENDED	2078	463	19	18S	16E
A MC 46815-	BOB	995	393	24	18S	15E
A MC 47481	CANYON NO. 33	6048	1223-24	7	18S	16E
A MC 47482	CANYON NO. 34	6048	1225-26	7	18S	16E
A MC 47483	CANYON NO. 35	6048	1227-28	7	18S	16E
A MC 47484	CANYON NO. 36	6048	1229-30	7	18S	16E
A MC 47485	CANYON NO. 37	6048	1231-32	7	18S	16E
A MC 47486	CANYON NO. 38	6048	1233-34	7	18S	16E
A MC 47487	CANYON NO. 39	6048	1235-36	7	18S	16E
A MC 47488	CANYON NO. 40	6048	1237-38	7	18S	16E
A MC 47489	CANYON NO. 41	6048	1239-40	7	18S	16E
A MC 47490	CANYON NO. 42	6048	1241-42	7	18S	16E
A MC 47491	CANYON NO. 43	6048	1243-44	7	18S	16E
A MC 47492	CANYON NO. 44	6048	1245-46	6	18S	16E
A MC 47493	CANYON NO. 45	6048	1247-48	6	18S	16E
A MC 47512	CANYON NO. 64	6048	1285-86	7	18S	16E
A MC 47513	CANYON NO. 65	6048	1287-88	7	18S	16E
A MC 47514	CANYON NO. 66	6048	1289-90	7	18S	16E
A MC 47515	CANYON NO. 67	6048	1291-92	7	18S	16E
A MC 47516	CANYON NO. 68	6048	1293-94	7	18S	16E
A MC 47517	CANYON NO. 69	6048	1295-96	7	18S	16E
A MC 47518	CANYON NO. 70	6048	1297-98	7	18S	16E
A MC 47519	CANYON NO. 71	6048	1299-00	7	18S	16E
A MC 47520	CANYON NO. 72	6048	1301-02	7	18S	16E
A MC 47521	CANYON NO. 73	6048	1303-04	7	18S	16E
A MC 47522	CANYON NO. 74	6048	1305-06	7	18S	16E
A MC 47523	CANYON NO. 75	6048	1307-08	7	18S	16E
A MC 47524	CANYON NO. 76	6048	1309-10	7	18S	16E
A MC 47525	CANYON NO. 77	6048	1311-12	7	18S	16E
A MC 47526	CANYON NO. 78	6048	1313-14	7	18S	16E
A MC 47527	CANYON NO. 79	6048	1315-16	7	18S	16E
A MC 47528	CANYON NO. 80	6048	1317-18	6	18S	16E
A MC 47529	CANYON NO. 81	6048	1319-20	6	18S	16E
A MC 62735	BAKER	916	550	15	18S	15E
A MC 62736	DADE	916	551	15	18S	15E
A MC 62737	EUSTIS	916	552	15	18S	15E
A MC 62738	FLAGLER	916	553	15	18S	15E
A MC 62739	GLADES	916	554	15	18S	15E
A MC 62740	HILLSBOROUGH	916	555	15	18S	15E
A MC 62741	INDIAN RIVER	916	556	15	18S	15E
A MC 62742	JACKSON	916	557	15	18S	15E
A MC 62743	KISSIMMEE	916	558	15	18S	15E
A MC 62744	LIBERTY	916	559	15	18S	15E
A MC 62745	MANATEE	916	560	15	18S	15E
A MC 62746	NASSAU	916	561	15	18S	15E
A MC 62747	OKEECHOBEE	916	562	15	18S	15E
A MC 62748	PUTNAM	916	563	15	18S	15E
A MC 62749	POLK	948	23	15	18S	15E
A MC 62750	ORANGE	948	24	15	18S	15E
A MC 62751	VOLUSIA	948	25	15	18S	15E
A MC 62752	ESCAMBIA	948	26	15	18S	15E
A MC 62753	LEON	948	27	22	18S	15E
A MC 62754	SEMINOLE	948	31	10	18S	15E
A MC 62755	LEE	948	33	10	18S	15E
A MC 62756	PALM	948	34	15	18S	15E
A MC 62757	WAKULLA	948	471	15	18S	15E
A MC 62758	BREVARD	948	28	10	18S	15E
A MC 62759	GADSDEN	948	29	10	18S	15E
A MC 62760	PASCO	948	30	10	18S	15E

7933 1640

RECEIVED  
B.L.M. AZ STATE OFFICE

DEC 22 1986

7:45 A.M.  
PHOENIX, ARIZONA

Location Notice Posted:  
G & SR B&M  
Pima County, Arizona

B.L.M. Serial No.	Name of Claim	Book	Page	Sec.	Twp.	Rge.
A MC 62761	HENDRY					
A MC 62762	AUSTIN	948	470	10	18S	15E
A MC 62763	AUBURN	979	363	10	18S	15E
A MC 62764	MARION	979	364	10	18S	15E
A MC 62765	UNION	948	32	10	18S	15E
A MC 62766	RUBY	948	469	10	18S	15E
A MC 62767	IRISH	287	256	15	18S	15E
A MC 62768	DUZY	287	259	15	18S	15E
A MC 62769	BOSTON	932	231	22	18S	15E
A MC 62770	THE ALTA NO. 1	1750	237	22	18S	15E
	THE ALTA NO. 1/AMENDED	MMM	294			
A MC 62771	AMERICA NO. 1	464	65	15	18S	15E
	AMERICA NO. 1/AMENDED	MMM	295			
A MC 62772	AMERICA NO. 2	464	63	15	18S	15E
	AMERICA NO. 2/AMENDED	MMM	293			
A MC 62773	APRICOT	464	64	15	18S	15E
	APRICOT/AMENDED	MMM	292			
A MC 62774	FRENCH KING	464	60	15	18S	15E
	FRENCH KING/AMENDED	MMM	289			
A MC 62775	ALEXANDER	464	67	15	18S	15E
	ALEXANDER/AMENDED	MMM	290			
A MC 62776	ITALIAN QUEEN	464	59	15	18S	15E
	ITALIAN QUEEN/AMENDED	MMM	291			
A MC 62777	SHOVEL	464	71	15	18S	15E
	SHOVEL/AMENDED	MMM	331			
A MC 62778	FOUR QUEENS	464	70	15	18S	15E
A MC 62779	ANNIE NO. 1	287	257	15	18S	15E
	ANNIE NO. 1/AMENDED	MMM	333			
A MC 62780	ANNIE NO. 2	464	61	15	18S	15E
	ANNIE NO. 2/AMENDED	MMM	334			
A MC 62781	CORNER STONE	464	62	15	18S	15E
A MC 62782	CORNER STONE NO. 1	MMM	464	15	18S	15E
	CORNER STONE NO. 1/AMENDED	MMM	465			
A MC 62783	CORNER STONE NO. 3	464	68	15	18S	15E
	CORNER STONE NO. 3/AMENDED	MMM	467			
A MC 62784	CHERRY	464	69	10	18S	15E
	CHERRY/AMENDED	MMM	330			
A MC 62785	TELEMETER FRACTION	464	66	14	18S	15E
	TELEMETER FRACTION/AMENDED	2075	381			
A MC 62786	WEST END FRACTION	5013	166	14	18S	15E
	WEST END FRACTION/AMENDED	2075	383			
A MC 62787	HATTIE FRACTION	5013	164	14	18S	15E
	HATTIE FRACTION/AMENDED	2075	382			
A MC 62788	RAKE	5013	165	14	18S	15E
A MC 62789	HOE	3869	110	15	18S	15E
A MC 62790	MARLA	3869	111	15	18S	15E
A MC 62791	MARLA NO. 2	6104	1237-38	22	18S	15E
A MC 62792	MARLA NO. 3	6104	1239-40	22	18S	15E
A MC 62794	HENDRY NO. 2	6104	1241-42	22	18S	15E
A MC 62795	UNION NO. 2	6104	1247-48	10	18S	15E
A MC 62796	MARLA NO. 4	6104	1249-50	10	18S	15E
A MC 64123	CACTUS	6104	1243-44	22	18S	15E
A MC 64124	TRAVIS #7	6104	1251-52	36	18S	15E
A MC 64125	FOX #1	6104	1253-54	30	18S	16E
	FOX #1/AMENDED	2705	63			
A MC 64126	FOX #2	6104	1255-56	1	19S	15E
	FOX #2/AMENDED	2705	64			
A MC 64127	FOX #3	6104	1257-58	1	19S	15E
	FOX #3/AMENDED	2705	65			
A MC 64128	FOX #4	6104	1259-60	1	19S	15E
	FOX #4/AMENDED	2705	66			
A MC 64129	FOX #5	6104	1261-62	2	19S	15E
	FOX #5/AMENDED	2705	67			
A MC 64130	FOX #6A	6104	1263-64	36	18S	15E
		6104	1265-66	35	18S	15E

**RECEIVED**  
**BLM AZ STATE OFFICE**  
**DEC 22 1986**

Location Notice Posted:  
 G & SR B&M  
 Pima County, Arizona

**7:45 A.M.**  
**PHOENIX, ARIZONA**

B.L.M. Serial No.	Name of Claim	Book	Page	Sec.	Twp.	Rge.
A MC 64131	FOX #7	2705	69			
	FOX #7/AMENDED	6104	1267-68	35	18S	15E
A MC 64132	FOX #12	2705	74			
	FOX #12/AMENDED	6104	1269-70	2	19S	15E
A MC 64133	FOX #13	2705	75			
	FOX #13/AMENDED	6104	1271-72	2	19S	15E
A MC 64134	CLOUD REST	SS	511			
	CLOUD REST/AMENDED	6104	1273-74	36	18S	15E
A MC 64135	BIG WINDY	5406	876	1	19S	15E
A MC 64136	BIG WINDY FRACTION	5406	877	1	19S	15E
A MC 64137	BLUE WING	SS	581	36	18S	15E
A MC 64138	CLOUD REST NO.1	B-B-B	277			
	CLOUD REST NO.1/AMENDED	6104	1275-76	36	18S	15E
A MC 64139	PAUL 55A	6104	1283-84	35	18S	15E
A MC 64140	PAUL 56A	6104	1285-86	35	18S	15E
A MC 64141	PAUL 57A	6104	1287-88	35	18S	15E
A MC 64142	PAUL 58A	6104	1289-90	35	18S	15E
A MC 66835	KENT #1 LONG JOHN	1936	245	30	18S	16E
A MC 66836	KENT #2 PATRICIA C.	1936	246	30	18S	16E
A MC 66837	KENT #3 LITTLE JOE	1936	247	30	18S	16E
A MC 66838	BELLE OF ROSEMONT	2571	125			
	BELLE OF ROSEMONT/AMENDED	6216	999-1000	29	18S	16E
A MC 74390	JOHN	995	395	19	18S	16E
A MC 74391	JOE	995	396	24	18S	15E
A MC 74392	BEN	995	392	24	18S	15E
A MC 74393	PETE	995	394	24	18S	15E
A MC 74394	ADOLPH LEWISOHN	710	346	30	18S	16E
A MC 74395	ADOLPH LEWISOHN	936	419	30	18S	16E
A MC 74396	ROSEMONT	710	347	30	18S	16E
A MC 74397	ROSEMONT	936	418	30	18S	16E
A MC 74398	ALBERT STEINFELD	710	348	30	18S	16E
A MC 74399	ALBERT STEINFELD	936	427	30	18S	16E
A MC 74400	HUGH YOUNG	712	108	30	18S	16E
A MC 74401	HUGH YOUNG	936	422	30	18S	16E
A MC 74402	ETHEL	712	109	30	18S	16E
A MC 74403	ALBERT	712	110	30	18S	16E
A MC 74404	ROSEMONT #1	908	504	31	18S	16E
A MC 74405	ROSEMONT #2	908	501	31	18S	16E
A MC 74406	ROSEMONT #3	908	503	31	18S	16E
A MC 74407	ROSEMONT #4	908	499	31	18S	16E
A MC 74408	ROSEMONT #7	936	421	30	18S	16E
A MC 74409	ROSEMONT #8	936	423	30	18S	16E
A MC 74410	ROSEMONT #14	936	428	30	18S	16E
A MC 74411	ROSEMONT # 19	964	200	31	18S	16E
A MC 74412	ROSEMONT # 20	964	201	31	18S	16E
A MC 74413	ROSEMONT #20	908	500	31	18S	16E
A MC 74414	ROSEMONT # 22	964	203	31	18S	16E
A MC 74415	ROSEMONT # 23	908	497	31	18S	16E
A MC 74416	ROSEMONT #24	908	498	31	18S	16E
A MC 74417	ROSEMONT #25	908	502	31	18S	16E
A MC 74418	RX	936	426	30	18S	16E
A MC 75181	FLYING DUTCHMAN #7A	6121	1269-70	13	18S	15E
A MC 75182	BLUE POINT NO. 2A	6121	1271-72	13	18S	15E
A MC 75183	ALPINE #1A	6121	1275-76	13	18S	15E
A MC 75184	ALPINE #2A	6121	1277-78	13	18S	15E
A MC 75185	ALPINE #3A	6121	1279-80	18	18S	16E
A MC 75186	ALPINE #4A	6121	1281-82	18	18S	16E
A MC 95314	ORANGE NO. 2A	6159	1133-34	15	18S	15E
A MC 95315	FRIJOLE VI A	6159	1135-36	24	18S	15E
A MC 99789	FALCON 1A	6216	899-900	29	18S	16E
A MC 99790	FALCON 2A	6216	901-902	29	18S	16E
A MC 99791	FALCON 3A	6216	903-904	29	18S	16E
A MC 99792	FALCON 4A	6216	905-906	29	18S	16E
A MC 99793	FALCON 5A	6216	907-908	29	18S	16E



RECEIVED  
 B.L.M. AZ STATE OFFICE  
 DEC 22 1986

Location Notice Posted:  
 G & SR B&M  
 Pima County, Arizona

7:45 A.M.  
 PHOENIX, ARIZONA

Serial No.	Name of Claim	Book	Page	Sec.	Twp.	Rge.
A MC 99794	FALCON 6A	6216	909-910	29	18S	16E
A MC 99795	FALCON 7A	6216	911-912	29	18S	16E
A MC 99796	FALCON 8A	6216	913-914	29	18S	16E
A MC 99797	FALCON 9A	6216	915-916	29	18S	16E
A MC 99798	FALCON 10A	6216	917-918	29	18S	16E
A MC 99799	FALCON 11A	6216	919-920	29	18S	16E
A MC 99800	FALCON 12A	6216	921-922	29	18S	16E
A MC 99801	FALCON 13A	6216	923-924	29	18S	16E
A MC 99802	FALCON 14A	6216	925-926	29	18S	16E
A MC 99803	FALCON 15A	6216	927-928	29	18S	16E
A MC 99804	FALCON 16A	6216	929-930	29	18S	16E
A MC 99805	FALCON 17A	6216	931-932	29	18S	16E
A MC 99806	FALCON 18A	6216	933-934	29	18S	16E
A MC 99807	FALCON 19A	6216	935-936	29	18S	16E
A MC 99808	FALCON 20A	6216	937-938	29	18S	16E
A MC 99809	FALCON 21A	6216	939-940	29	18S	16E
A MC 99810	FALCON 22A	6216	941-942	29	18S	16E
A MC 99811	FALCON 27A	6216	943-944	29	18S	16E
A MC 99812	FALCON 28A	6216	945-946	29	18S	16E
A MC 99813	FALCON 29A	6216	947-948	29	18S	16E
A MC 99814	FALCON 30A	6216	949-950	29	18S	16E
A MC 99815	FALCON 31A	6216	951-952	29	18S	16E
A MC 99816	FALCON 32A	6216	953-954	29	18S	16E
A MC 99817	WASP 62A	6216	963-964	29	18S	16E
A MC 99818	WASP 63A	6216	965-966	29	18S	16E
A MC 99819	WASP 219A	6216	967-968	29	18S	16E
A MC 99820	WASP 220A	6216	969-970	29	18S	16E
A MC 99821	WASP 221A	6216	971-972	29	18S	16E
A MC 99822	WASP 222A	6216	973-974	29	18S	16E
A MC 99823	TECKY	6420	1011-13	1	19S	15E
A MC 117293	MIA 1 A	6420	1014-16	1	19S	15E
A MC 117294	MIA 2 A	6420	1017-19	1	19S	15E
A MC 117295	MIA 3 A	6420	1020-22	1	19S	15E
A MC 117296	MIA 4 A	6420	1023-25	1	19S	15E
A MC 117297	MIA 5 A	6420	1026-28	1	19S	15E
A MC 117298	MIA 6 A	6420	1029-31	1	19S	15E
A MC 117299	MIA 7 A	6420	1032-34	1	19S	15E
A MC 117300	MIA 8 A	6420	1035-37	1	19S	15E
A MC 117301	MIA 9 A	6420	1038-40	1	19S	15E
A MC 117302	MIA 10 A	6420	1041-42	1	19S	15E
A MC 117303	MIA 11 A	6420	1043-45	2	19S	15E
A MC 117304	MIA 12 A	6420	1046-48	1	19S	15E
A MC 117305	MIA 13 A	6420	1049-51	1	19S	15E
A MC 117306	MIA 14 A	6420	781-782	1	19S	15E
A MC 129394	BILLY C.	6522		1	19S	15E

RICHARD J. KENNEDY, RECORDER, RECORDED IN OFFICIAL RECORDS OF PIMA COUNTY, ARIZONA

at the request of Quana DEC 17 '86 4 PM  
 Fee 28.00 Fee # 179051 Book 7933 Pg 1624

*EW*

1643

7933 1643

AFFIDAVIT OF LABOR PERFORMED AND IMPROVEMENTS MADE

2196  
36064

Helvetia Group III and Mia A Group

1984-1985

STATE OF ARIZONA )  
County of Pima )

ss.

Form Sent to DSC  
25257  
28871 46568  
36052 64123  
46740 66835  
74394, 99789  
117293  
SK

HAROLD F. METZ, being first duly sworn, deposes and says:

That he is a citizen of the United States of America, is more than twenty-one of age, and resides at 4749 East 18th Street, Tucson, Pima County, Arizona 85711.

That he is personally acquainted with the mining claims listed on Exhibit A, which is attached hereto and made a part of this affidavit by reference, situated in the Helvetia Mining District of Pima County, Arizona, the location notices and latest amended location notices if any, of which are recorded in the office of the County Recorder of Pima County in the books and at the pages indicated on Exhibit A.

That the said claims are a part of a coherent group of mutually contiguous claims, both patented and unpatented, all of which are held by Anamax Mining Company, an Arizona general partnership, and the same are operated as one group of claims by Anamax Mining Company, owner.

That between the 1st day of September, 1984, and the 1st day of September, 1985, work and improvements worth more than \$ 33,400.00 were done and performed for the benefit of the claims listed on Exhibit A and for all of the component claims in the group. That such work and improvements were done and performed at the expense of Anamax Mining Company and for the purpose of complying with the laws of the United States and the State of Arizona pertaining to assessment work or annual labor. That the value of such work and improvements was more than \$100.00 for each of the claims listed on Exhibit A.

That such work and improvements consisted of the following:

- 1,630 feet of core drilling and related expenses,
- road repair and new road and drill site construction.

That the men who labored upon such work and improvements were various employees of: Joy Manufacturing Company AND Sierrita Mining & Ranching Co.

707 Boyd Boulevard

Sasabe Star Route Box 25A

La Porte, Indiana 46350

Tucson, Arizona 85736

who were the contractors employed by Anamax Mining Company for the performance or completion of the described work and improvements.

I certify that the foregoing is a true and correct statement of the work performed and improvements made, to the best of my knowledge and belief.

*Harold F. Metz*  
Harold F. Metz, Director of Assets and Taxes  
for ANAMAX MINING COMPANY, Owner  
P.O. Box 127  
Sahuarita, Arizona 85629

Subscribed and sworn to before me this 6th day of December, 1985.

*Maria Deal*  
Notary Public

My Commission expires:  
February 15, 1988

DEC 19 1985

7:55 AM  
FEDERAL RESERVE

Form Sent to DSC  
117293-306 2198-2199 46800-809  
64123-138 25257-260  
66835-838 25264-265  
74394-418 25268-274  
99789-823 25295-312  
25337-374 46794  
25415-432 46796  
25487- 25489, 25491  
25493, 25495, 25497  
28871 46756-764  
36052-060 46768-791  
36065-088, 36090  
36103-119, 36121-139

76777  
1447

Exhibit A

Three hundred thirty four (334) unpatented lode mining claims situate in the Helvetia Mining District of Pima County, Arizona, the location notices and amended location notices, if any, of which are recorded in the office of the County Recorder of Pima County, Arizona, in the books and at the pages set forth below:

B.L.M. Serial No.	Name of Claim	Book	Page	Location Notice Posted:		
				Pima County, Arizona Sec.	G & SR B&M Twp.	Rge.
A MC 2196	SANTA RITA FRACTION	2148	510			
A MC 2197	SANTA RITA FRACTION/ AMENDED	5436	803	25	18S	15E
A MC 2198	CUSHING FRACTION	2022	344			
A MC 2199	CUSHING FRACTION/ AMENDED	5436	805	"	"	"
A MC 2199	YORK FRACTION	2022	340			
A MC 2199	YORK FRACTION/ AMENDED	5436	804	30	"	16E
A MC 25257	TRAVIS #1	1983	253			
A MC 25257	TRAVIS #1/SECOND AMENDED	5436	806	"	"	"
A MC 25258	WASP 52	3786	52			
A MC 25258	WASP 52/AMENDED	6216	955-956	29	"	"
A MC 25259	WASP 53	3786	53			
A MC 25260	WASP 53/AMENDED	6216	957-958	"	"	"
A MC 25264	WASP 54	3786	54	"	"	"
A MC 25265	WASP 55	"	55	31	"	"
A MC 25265	WASP 60	"	59			
A MC 25265	WASP 60/AMENDED	6216	959-960	32	"	"
A MC 25268	WASP 61	3786	60			
A MC 25269	WASP 61/AMENDED	6216	961-962	"	"	"
A MC 25270	WASP 101	3786	63	"	"	"
A MC 25271	WASP 102	"	64	"	"	"
A MC 25272	WASP 103	"	65	"	"	"
A MC 25273	WASP 104	"	66	"	"	"
A MC 25274	WASP 105	"	67	"	"	"
A MC 25295	WASP 106	"	68	"	"	"
A MC 25296	WASP 107	"	69	"	"	"
A MC 25297	WASP 201	"	90	"	"	"
A MC 25298	WASP 202	"	91	"	"	"
A MC 25299	WASP 203	"	92	"	"	"
A MC 25300	WASP 204	"	93	"	"	"
A MC 25301	WASP 205	"	94	"	"	"
A MC 25302	WASP 206	"	95	"	"	"
A MC 25303	WASP 207	"	96	"	"	"
A MC 25304	WASP 208	"	97	"	"	"
A MC 25305	WASP 209	"	98	"	"	"
A MC 25306	WASP 210	"	99	"	"	"
A MC 25307	WASP 211	"	100	"	"	"
A MC 25308	WASP 212	"	101	"	"	"
A MC 25309	WASP 213	"	102	"	"	"
A MC 25310	WASP 214	"	103	"	"	"
A MC 25311	WASP 215	"	104	"	"	"
A MC 25312	WASP 216	"	105	"	"	"
A MC 25337	WASP 217	"	106	"	"	"
A MC 25338	WASP 218	"	107	"	"	"
A MC 25339	WASP 301	"	132	33	"	"
A MC 25339	WASP 302	"	133	"	"	"
A MC 25339	WASP 303	"	134	"	"	"

B.L.M. COUNTY RECORDER  
 DEC 19 1995  
 PIMA COUNTY, ARIZONA

7677 1448

Location Notice Posted:

G & SR B&M  
Pima County, Arizona  
Sec. Twp. Rge.

B.L.M.

Serial No.	Name of Claim	Acres	Page	Sec.	Twp.	Rge.
A MC 25340	WASP 304	3786	135	33	18S	16E
A MC 25341	WASP 305	"	136	"	"	"
A MC 25342	WASP 306	"	137	"	"	"
A MC 25343	WASP 307	"	138	"	"	"
A MC 25344	WASP 308	"	139	"	"	"
A MC 25345	WASP 309	"	140	"	"	"
A MC 25346	WASP 310	"	141	"	"	"
A MC 25347	WASP 311	"	142	"	"	"
A MC 25348	WASP 312	"	143	"	"	"
A MC 25349	WASP 313	"	144	"	"	"
A MC 25350	WASP 314	"	145	"	"	"
A MC 25351	WASP 315	"	146	"	"	"
A MC 25352	WASP 316	"	147	"	"	"
A MC 25353	WASP 317	"	148	"	"	"
A MC 25354	WASP 318	"	149	"	"	"
A MC 25355	WASP 319	"	150	"	"	"
	WASP 319/AMENDED	6216	975-976	"	"	"
A MC 25356	WASP 320	3786	151	"	"	"
A MC 25357	WASP 321	"	152	"	"	"
	WASP 321/AMENDED	6216	977-978	28	"	"
A MC 25358	WASP 322	3786	153	"	"	"
A MC 25359	WASP 323	"	154	"	"	"
	WASP 323/AMENDED	6216	979-980	"	"	"
A MC 25360	WASP 324	3786	155	"	"	"
A MC 25361	WASP 325	"	156	"	"	"
	WASP 325/AMENDED	6216	981-982	"	"	"
A MC 25362	WASP 326	3786	157	"	"	"
A MC 25363	WASP 327	"	158	"	"	"
	WASP 327/AMENDED	6216	983-984	"	"	"
A MC 25364	WASP 328	3786	159	"	"	"
A MC 25365	WASP 329	"	160	"	"	"
	WASP 329/AMENDED	6216	985-986	"	"	"
A MC 25366	WASP 330	3786	161	"	"	"
A MC 25367	WASP 331	"	162	"	"	"
	WASP 331/AMENDED	6216	987-988	"	"	"
A MC 25368	WASP 332	3786	163	"	"	"
A MC 25369	WASP 333	"	164	"	"	"
	WASP 333/AMENDED	6216	989-990	"	"	"
A MC 25370	WASP 334	3786	165	"	"	"
A MC 25371	WASP 335	"	166	"	"	"
	WASP 335/AMENDED	6216	991-992	"	"	"
A MC 25372	WASP 336	3786	167	"	"	"
A MC 25373	WASP 337	"	168	"	"	"
	WASP 337/AMENDED	6216	993-994	"	"	"
A MC 25374	WASP 338	3786	169	"	"	"
A MC 25415	WASP 401	"	210	33	"	"
A MC 25416	WASP 402	"	211	"	"	"
A MC 25417	WASP 403	"	212	"	"	"
A MC 25418	WASP 404	"	213	"	"	"
A MC 25419	WASP 405	"	214	"	"	"
A MC 25420	WASP 406	"	215	"	"	"
A MC 25421	WASP 407	"	216	"	"	"
A MC 25422	WASP 408	"	217	"	"	"
A MC 25423	WASP 409	"	218	"	"	"
A MC 25424	WASP 410	"	219	"	"	"
A MC 25425	WASP 411	"	220	"	"	"
A MC 25426	WASP 412	"	221	"	"	"
A MC 25427	WASP 413	"	222	"	"	"
A MC 25428	WASP 414	"	223	"	"	"
A MC 25429	WASP 415	"	224	"	"	"
A MC 25430	WASP 416	"	225	"	"	"
A MC 25431	WASP 417	"	226	"	"	"
A MC 25432	WASP 418	"	227	"	"	"

B.L.M. COUNTY OFFICE  
DEC 19 1955  
7:45 AM  
COUNTY CLERK  
PIMA COUNTY, ARIZONA

7677 1449

DEC 19 1955

7:45 AM  
PHOTOGRAPHY

Location Notice Posted:

B.L.M. Serial No.	Name of Claim	Book	Page	G & SR B&M Pima County, Arizona		
				Sec.	Twp.	Rge.
A MC 25487✓	WASP 501	3786	282	34	18S	16E
A MC 25489✓	WASP 503	"	284	"	"	"
A MC 25491✓	WASP 505	"	286	"	"	"
A MC 25493✓	WASP 507	"	288	"	"	"
A MC 25495✓	WASP 509	"	290	"	"	"
A MC 25497✓	WASP 511	"	292	"	"	"
A MC 28871✓	SANTA RITA WEDGE	5901	1379	31	"	"
A MC 36052	NARAGANSETT EXTENSION #1	937	372	19	"	"
A MC 36053	NARAGANSETT EXT #2	"	373	"	"	"
A MC 36054	NARAGANSETT EXTENSION #3	"	374	"	"	"
A MC 36055	NARAGANSETT EXTENSION #4	"	375	"	"	"
A MC 36056	NARAGANSETT EXTENSION #5	"	376	30	"	"
A MC 36057	NARAGANSETT EXTENSION #6	"	377	"	"	"
A MC 36058	NARAGANSETT EXTENSION #7	"	378	"	"	"
A MC 36059	NARAGANSETT EXTENSION #8	"	379	"	"	"
A MC 36060	NARAGANSETT EXT. NO. 9	2020	358	"	"	"
A MC 36064	FALLS NO. 2	2051	263	25	"	15E
A MC 36065	FALLS NO. 3	2110	267	"	"	"
A MC 36066	FALLS NO. 4	"	268	"	"	"
A MC 36067	PERRY NO. 1	2112	11	"	"	"
A MC 36068	PERRY #2	"	12	"	"	"
A MC 36069	PERRY #3	"	13	"	"	"
A MC 36070	PERRY #4	"	14	"	"	"
A MC 36071	PERRY # 5	"	15	"	"	"
A MC 36072	PERRY #6	"	16	"	"	"
A MC 36073	PERRY #6/AMENDED	2148	519	"	"	"
A MC 36074	PERRY #7	2112	17	"	"	"
A MC 36075	PERRY #8	"	18	"	"	"
A MC 36076	PERRY #9	"	19	"	"	"
A MC 36077	PERRY #10	"	20	"	"	"
A MC 36078	PERRY #11	"	21	"	"	"
A MC 36079	PERRY #12	"	22	"	"	"
A MC 36080	PERRY #13	"	23	"	"	"
A MC 36081	PERRY #14	"	24	"	"	"
A MC 36081	PERRY #14/AMENDED	2139	440	36	"	"
A MC 36082	PERRY #15	2112	25	"	"	"
A MC 36082	PERRY #15/AMENDED	2139	441	"	"	"
A MC 36083	PERRY #16	2112	26	"	"	"
A MC 36084	PERRY #17	"	27	"	"	"
A MC 36084	PERRY #18	"	28	"	"	"
A MC 36085	PERRY #18/AMENDED	2139	442	"	"	"
A MC 36085	PERRY #19	2112	29	"	"	"
A MC 36085	PERRY #19/AMENDED	2139	443	"	"	"
A MC 36086	GUNSITE 1-A	1980	353	30	"	16E
A MC 36087	GUNSITE NO 2	1941	339	"	"	"
A MC 36088	GUNSITE NO. 2/AMENDED	1980	354	19	"	"
A MC 36090✓	GUNSITE NO 3	1941	340	"	"	"
A MC 36103	GUNSITE 5A	2022	341	"	"	"
A MC 36104	GUNSITE NO.17	1941	354	31	"	"
A MC 36104	GUNSITE NO. 18	"	355	"	"	"
A MC 36105	GUNSITE NO. 19	"	356	"	"	"
A MC 36106	GUNSITE NO. 20	"	357	"	"	"
A MC 36107	GUNSITE NO. 21	"	358	32	"	"
A MC 36108	GUNSITE NO. 22	"	359	31	"	"
A MC 36109	GUNSIGHT NO. 23	1967	324	"	"	"
A MC 36110	GUNSIGHT NO. 23/AMENDED	2022	343	"	"	"
A MC 36110	GUNSITE NO 24	1943	14	"	"	"
A MC 36111	GUNSITE #24/AMENDED	1980	355	"	"	"
A MC 36111	GUNSITE NO. 25	1943	15	"	"	"
A MC 36112	GUNSITE NO. 26	"	16	"	"	"
A MC 36113	GUNSITE NO. 27	"	13	"	"	"
A MC 36114	GUNSIGHT NO. 28	1967	325	"	"	"
A MC 36115	GUNSIGHT NO. 29	"	326	"	"	"
A MC 36116	GUNSIGHT NO. 30	"	327	"	"	"

7677 1450

DEC 19 1935

7:45 AM  
PHOENIX, ARIZONA

Location Notice Posted:

B.L.M.

Serial No.	Name of Claim	Book	Page	G & SR B&M Pima County, Arizona		
				Sec.	Twp.	Rge.
A MC 36117	GUNSIGHT NO. 31	1967	328	31	18S	16E
A MC 36118	GUNSIGHT NO. 32	"	329	"	"	"
A MC 36119	GUNSIGHT NO. 33	"	330	"	"	"
A MC 36120	GUNSIGHT NO. 34	"	331	"	"	"
A MC 36121	GUNSIGHT NO. 35	"	332	"	"	"
A MC 36122	GUNSIGHT NO. 36	"	333	"	"	"
A MC 36123	GUNSIGHT NO. 37	"	334	"	"	"
A MC 36124	GUNSIGHT NO. 38	"	335	"	"	"
A MC 36125	GUNSIGHT NO. 39	"	336	"	"	"
A MC 36126	GUNSIGHT NO. 40	"	337	"	"	"
A MC 36127	GUNSIGHT NO. 41	"	338	6	19S	"
A MC 36128	GUNSIGHT NO. 42	"	339	"	"	"
A MC 36129	GUNSIGHT NO. 43	"	340	36	18S	15E
A MC 36130	GUNSIGHT 44	1994	152			
	GUNSIGHT 44/AMENDED	6420	1007-1008	1	19S	"
A MC 36131	GUNSIGHT #45	1994	153			
	GUNSIGHT #45/AMENDED	6420	1009-1010	"	"	"
A MC 36132	GUNSIGHT #46	1994	154	36	18S	"
A MC 36133	GUNSIGHT #47	"	155	"	"	"
A MC 36134	GUNSIGHT #48	"	156	"	"	"
A MC 36135	GUNSIGHT #49	"	157	"	"	"
A MC 36136	GUNSIGHT #50	"	158			
	GUNSIGHT NO. 50/ AMENDED	2078	464	"	"	"
A MC 36137	WILLIAMS FOLLY	5406	878	"	"	"
A MC 36138	WILLIAMS FOLLY #2	"	879	"	"	"
A MC 36139	WILLIAMS FOLLY #3	"	880			
	WILLIAMS FOLLY #3/ AMENDED	6104	1277-1278	"	"	"
A MC 46740	SANTA RITA #1	2148	520	30	"	16E
A MC 46741	SANTA RITA #2	"	521	"	"	"
A MC 46742	SANTA RITA #3	"	522	"	"	"
A MC 46743	SANTA RITA #4	"	523	"	"	"
A MC 46744	SANTA RITA #5	"	524	"	"	"
A MC 46745	SANTA RITA #6	"	525	"	"	"
A MC 46746	SANTA RITA #7	"	526	"	"	"
A MC 46747	SANTA RITA #8A	2170	436	"	"	"
A MC 46748	SANTA RITA #9	2148	528	"	"	"
A MC 46749	SANTA RITA #10	"	529	"	"	"
A MC 46750	SANTA RITA #11	"	530	31	"	"
A MC 46751	SANTA RITA #12	"	531	36	"	15E
A MC 46752	SANTA RITA #13	"	532	25	"	"
A MC 46753	SANTA RITA #14	"	533	36	"	"
A MC 46754	SANTA RITA #15	"	534	"	"	"
A MC 46755	SANTA RITA #16	"	535	31	"	16E
A MC 46756	SANTA RITA #17	"	536	"	"	"
A MC 46757	SANTA RITA #18	"	537	"	"	"
A MC 46758	SANTA RITA #19	"	538	"	"	"
A MC 46759	SANTA RITA #20	"	539	"	"	"
A MC 46760	SANTA RITA #21	"	540	"	"	"
A MC 46761	SANTA RITA #22	"	541	"	"	"
A MC 46762	SANTA RITA #23	"	542	"	"	"
A MC 46763	SANTA RITA #24	"	543	"	"	"
A MC 46764	SANTA RITA #25	"	544	"	"	"
A MC 46765	SANTA RITA #26	"	545	36	"	15E
A MC 46766	SANTA RITA #27	"	546	"	"	"
A MC 46767	SANTA RITA #28	"	547	"	"	"
A MC 46768	SANTA RITA #29	"	548	"	"	"
A MC 46769	SANTA RITA #30	"	549	"	"	"
A MC 46770	SANTA RITA #31	"	550	"	"	"
A MC 46771	CATALINA #1	"	518	30	"	16E
A MC 46772	CATALINA #2	"	517	"	"	"
A MC 46773	CATALINA #3	"	516	"	"	"
A MC 46774	CATALINA #4	"	515	"	"	"

7677 1451

BL

DEC 19 1965

7:05 AM

THE PIMA COUNTY

Location Notice Posted:

G & SR B&M

Pima County, Arizona

B.L.M.

Serial No.

Name of Claim

Book

Page

Sec.

Twp.

Rge.

Serial No.	Name of Claim	Book	Page	Sec.	Twp.	Rge.
A MC 46775	CATALINA #5A	2170	437	30	18S	16E
A MC 46776	CATALINA #6A	"	435	"	"	"
A MC 46777	CATALINA #7	2148	512	"	"	"
A MC 46778	CATALINA #8	"	511	"	"	"
A MC 46779	FRED BENNETT	936	425	"	"	"
A MC 46780	FRED BENNETT	712	107	"	"	"
	FRED BENNETT/AMENDED	2110	262	"	"	"
A MC 46781	ROSEMONT #9	936	424	"	"	"
	ROSEMONT #9/AMENDED	2078	466	"	"	"
A MC 46782	ROSEMONT #11	936	420	"	"	"
A MC 46783	ROSEMONT 11-A	2078	458	"	"	"
A MC 46784	ROSEMONT #12	936	431	"	"	"
	ROSEMONT #12/AMENDED	2078	467	"	"	"
A MC 46785	ROSEMONT #13	936	434	"	"	"
	ROSEMONT #13/AMENDED	2078	468	"	"	"
A MC 46786	ROSEMONT #15	936	429	"	"	"
	ROSEMONT #15/AMENDED	2078	469	"	"	"
A MC 46787	ROSEMONT #16	936	430	"	"	"
	ROSEMONT #16/AMENDED	2078	470	"	"	"
A MC 46788	ROSEMONT #17	936	432	"	"	"
	ROSEMONT #17/AMENDED	2078	471	"	"	"
A MC 46789	ROSEMONT #18	936	433	"	"	"
	ROSEMONT #18/AMENDED	2078	472	"	"	"
A MC 46790	ROSEMONT 21	964	202	"	"	"
	ROSEMONT #21/AMENDED	2078	473	29	"	"
A MC 46791	FRED BENNETT FRACTION	2022	338	30	"	"
A MC 46792	LAST CHANCE NO 1/ RELOCATION	2929	207	36	"	15E
A MC 46793	LAST CHANCE NO 2/ RELOCATION	"	208	"	"	"
A MC 46794	LAST CHANCE NO 3/ RELOCATION	"	209	"	"	"
A MC 46795	MERCHANT (MINE)	DD	284	25	"	"
A MC 46796	CAVE	NN	555	"	"	"
A MC 46797	TAILOR	"	556	"	"	"
A MC 46798	WEDGE.	821	393	"	"	"
A MC 46799	WEDGE NO 2	897	182	"	"	"
A MC 46800	STRIP	821	391	30	"	16E
A MC 46801	CUBA FRACTION	2022	342	25	"	15E
A MC 46802	PATRICK HENRY FRACTION/ RELOCATION	3486	103	30	"	16E
A MC 46803	R. G. INGERSOLL FRACTION	2110	265	19	"	"
A MC 46804	DAYLIGHT FRACTION	"	266	30	"	"
A MC 46805	TRAVIS #2	1983	254	"	"	"
	TRAVIS #2/AMENDED	2078	465	"	"	"
A MC 46806	TRAVIS #3	1983	255	"	"	"
A MC 46807	TRAVIS #4	"	256	"	"	"
	TRAVIS #4/AMENDED	2170	455	31	"	"
A MC 46808	TRAVIS #5	1983	257	"	"	"
A MC 46809	TRAVIS #6	"	258	29	"	"
A MC 64123	CACTUS	6104	1251-1252	36	"	15E
A MC 64124	TRAVIS #7	"	1253-1254	30	"	16E
A MC 64125	FOX #1	2705	63	"	"	"
	FOX #1/AMENDED	6104	1255-1256	1	19S	15E
A MC 64126	FOX #2	2705	64	"	"	"
	FOX #2/AMENDED	6104	1257-1258	"	"	"
A MC 64127	FOX #3	2705	65	"	"	"
	FOX #3/AMENDED	6104	1259-1260	"	"	"
A MC 64128	FOX #4	2705	66	"	"	"
	FOX #4/AMENDED	6104	1261-1262	2	"	"
A MC 64129	FOX #5	2705	67	"	"	"
	FOX #5/AMENDED	6104	1263-1264	36	18S	"
A MC 64130	FOX #6A	"	1265-1266	35	"	"
A MC 64131	FOX #7	2705	69	"	"	"
	FOX #7/AMENDED	6104	1267-1268	"	"	"

7677 1452

Location Notice Posted:

B.L.M.  
Serial No.

Name of Claim

Book

Page

G. & SR B&M  
Pima County, Arizona  
Sec. Twp. Rge.

B.L.M. Serial No.	Name of Claim	Book	Page	Sec.	Twp.	Rge.
A MC 64132	FOX #12	2705	74			
	FOX #12/AMENDED	6104	1269-1270	2	19S	15E
A MC 64133	FOX #13	2705	75			
	FOX #13/AMENDED	6104	1271-1272	"	"	"
A MC 64134	CLOUD REST	SS	511			
	CLOUD REST/AMENDED	6104	1273-1274	36	18S	"
A MC 64135	BIG WINDY	5406	876	1	19S	"
A MC 64136	BIG WINDY FRACTION	"	877	"	"	"
A MC 64137	BLUE WING	SS	581	36	18S	"
A MC 64138	CLOUD REST NO.1	B-B-B	277			
	CLOUD REST NO.1/AMENDED	6104	1275-1276	"	"	"
A MC 66835	KENT #1 LONG JOHN	1936	245	30	"	16E
A MC 66836	KENT #2 PATRICIA C.	"	246	"	"	"
A MC 66837	KENT #3 LITTLE JOE	"	247	"	"	"
A MC 66838	BELLE OF ROSEMONT	2571	125			
	BELLE OF ROSEMONT/ AMENDED	6216	999-1000	29	"	"
A MC 74394	ADOLPH LEWISOHN	710	346	30	"	"
A MC 74395	ADOLPH LEWISOHN	936	419	"	"	"
A MC 74396	ROSEMONT	710	347	"	"	"
A MC 74397	ROSEMONT	936	418	"	"	"
A MC 74398	ALBERT STEINFELD	710	348	"	"	"
A MC 74399	ALBERT STEINFELD	936	427	"	"	"
A MC 74400	HUGH YOUNG	712	108	"	"	"
A MC 74401	HUGH YOUNG	936	422	"	"	"
A MC 74402	ETHEL	712	109	"	"	"
A MC 74403	ALBERT	712	110	"	"	"
A MC 74404	ROSEMONT #1	908	504	31	"	"
A MC 74405	ROSEMONT #2	908	501	"	"	"
A MC 74406	ROSEMONT #3	"	503	"	"	"
A MC 74407	ROSEMONT #4	"	499	"	"	"
A MC 74408	ROSEMONT #7	936	421	30	"	"
A MC 74409	ROSEMONT #8	"	423	"	"	"
A MC 74410	ROSEMONT #14	"	428	"	"	"
A MC 74411	ROSEMONT # 19	964	200	31	"	"
A MC 74412	ROSEMONT # 20	"	201	"	"	"
A MC 74413	ROSEMONT #20	908	500	"	"	"
A MC 74414	ROSEMONT # 22	964	203	"	"	"
A MC 74415	ROSEMONT # 23	908	497	"	"	"
A MC 74416	ROSEMONT #24	"	498	"	"	"
A MC 74417	ROSEMONT #25	"	502	"	"	"
A MC 74418	RX	936	426	30	"	"
A MC 99789	FALCON 1A	6216	899-900	29	"	"
A MC 99790	FALCON 2A	"	901-902	"	"	"
A MC 99791	FALCON 3A	"	903-904	"	"	"
A MC 99792	FALCON 4A	"	905-906	"	"	"
A MC 99793	FALCON 5A	"	907-908	"	"	"
A MC 99794	FALCON 6A	"	909-910	"	"	"
A MC 99795	FALCON 7A	"	911-912	"	"	"
A MC 99796	FALCON 8A	"	913-914	"	"	"
A MC 99797	FALCON 9A	"	915-916	"	"	"
A MC 99798	FALCON 10A	"	917-918	"	"	"
A MC 99799	FALCON 11A	"	919-920	"	"	"
A MC 99800	FALCON 12A	"	921-922	"	"	"
A MC 99801	FALCON 13A	"	923-924	"	"	"
A MC 99802	FALCON 14A	"	925-926	"	"	"
A MC 99803	FALCON 15A	"	927-928	"	"	"
A MC 99804	FALCON 16A	"	929-930	"	"	"
A MC 99805	FALCON 17A	"	931-932	"	"	"
A MC 99806	FALCON 18A	"	933-934	"	"	"
A MC 99807	FALCON 19A	"	935-936	"	"	"
A MC 99808	FALCON 20A	"	937-938	"	"	"
A MC 99809	FALCON 21A	"	939-940	"	"	"
A MC 99810	FALCON 22A	"	941-942	"	"	"
A MC 99811	FALCON 27A	"	943-944	"	"	"
A MC 99812	FALCON 28A	"	945-946	"	"	"

BL...  
DEC 19 1965  
7:45 AM  
PIMA COUNTY, ARIZONA

7677 1453



B.L.M. Serial No.	Name of Claim	Book	Page	Location Notice Posted:		
				Sec.	Top.	Rge.
A MC 99813	FALCON 29A	6216	947-948	29	18S	16E
A MC 99814	FALCON 30A	"	949-950	"	"	"
A MC 99815	FALCON 31A	"	951-952	"	"	"
A MC 99816	FALCON 32A	"	953-954	"	"	"
A MC 99817	WASP 62A	"	963-964	"	"	"
A MC 99818	WASP 63A	"	965-966	"	"	"
A MC 99819	WASP 219A	"	967-968	"	"	"
A MC 99820	WASP 220A	"	969-970	"	"	"
A MC 99821	WASP 221A	"	971-972	"	"	"
A MC 99822	WASP 222A	"	973-974	"	"	"
A MC 99823	TECKY	"	997-998	"	"	"
A MC 117293	MIA 1 A	6420	1011-1013	1	19S	15E
A MC 117294	MIA 2 A	"	1014-1016	"	"	"
A MC 117295	MIA 3 A	"	1017-1019	"	"	"
A MC 117296	MIA 4 A	"	1020-1022	"	"	"
A MC 117297	MIA 5 A	"	1023-1025	"	"	"
A MC 117298	MIA 6 A	"	1026-1028	"	"	"
A MC 117299	MIA 7 A	"	1029-1031	"	"	"
A MC 117300	MIA 8 A	"	1032-1034	"	"	"
A MC 117301	MIA 9 A	"	1035-1037	"	"	"
A MC 117302	MIA 10 A	"	1038-1040	"	"	"
A MC 117303	MIA 11 A	"	1041-1042	2	"	"
A MC 117304	MIA 12 A	"	1043-1045	1	"	"
A MC 117305	MIA 13 A	"	1046-1048	"	"	"
A MC 117306	MIA 14 A	"	1049-1051	"	"	"

B.L.M. 117306

DEC 19 1985

TOTAL  
FEE \$ 14.54

**150679**

RICHARD J. KENNEDY, COUNTY RECORDER RECORDED IN PIMA COUNTY, AZ.	
DEC 10 '85 - 12 00 PM	
FEE \$ <u>14.54</u>	DKT <u>7677</u> PG <u>1447-</u>
REQ. <u>Anamay</u>	<u>1454</u>
BY: <u>[Signature]</u>	

7677 1454



**ANAMAX MINING COMPANY**  
 P.O. BOX 127, SAHUARITA, ARIZONA 85629  
 602-791-2810

December 18, 1985

BUREAU OF LAND MANAGEMENT  
 Arizona State Office  
 Siete Square  
 3707 North 7th St.  
 Phoenix, Arizona 85014

EVIDENCE OF ASSESSMENT WORK AND NOTICE OF INTENTION TO HOLD

In accordance with Rules and Regulations contained in Title 43, Chapter II, 3833.2-1, 3833.2-2 and 3833.2-3 enclosed are copies of Affidavits of Labor Performed and Improvements Made for assessment year September 1, 1984 to September 1, 1985 for the following. Notice of Intention to Hold in the form of a letter to the Bureau is also enclosed as listed. All of the instruments have been recorded in the office of the Pima County Recorder.

Name of Group or Individual Claim

Twin Buttes Parcel I  
 Twin Buttes Parcel II  
 Twin Buttes Parcel III  
 Twin Buttes Parcel IV

RED OXIDE NO. 4 Claim  
 LITTLE JUDY Claim  
 PRINCE RUPERT Claim  
 CUNA D'ORO Claim

Banner Mineral Hill Claims  
 BANNER HELMET PEAK CLAIMS  
 SAN XAVIER, BONANZA, BOBBY & OLIVETTE AND R & R REALTY GROUP

Helvetia Group I  
 Helvetia Group II  
 Helvetia Group III and Mia A Group  
 Helvetia Group IV and Frijole Group  
 Helvetia Group V  
 Helvetia Group VI  
 Helvetia Group VII

NOTICE OF INTENTION TO HOLD MILL SITES

ANAMAX MINING COMPANY

By: Maria Deal  
 Land Department

pc: Harold F. Metz  
 Director of Assets and Taxes

B.L.M. REC'D  
 DEC 19 1985  
 7:45 AM  
 PHOENIX, ARIZONA

Pima County, Arizona  
Recording Data  
Book/Page(s)

7677/1408-1413  
 7677/1414-1418  
 7677/1419-1421  
 7677/1422-1424  
  
 7677/1425  
 7677/1426  
 7677/1427  
 7677/1428  
  
 7677/1429-1430  
 7677/1431-1433  
 7677/1434-1436  
  
 7677/1437-1439  
 7677/1440-1446  
 7677/1447-1454  
 7677/1455-1458  
 7677/1459-1464  
 7677/1465-1468  
 7677/1469-1471  
  
 7677/1472-1474

129394  
 16984  
 18914  
 19084  
 19271  
 2194  
 5925  
 21772  
 26586  
 33162  
 21291  
 21879  
 69049  
 2194  
 17195  
 20667  
 62735  
 95314  
 25210  
 74390  
 75181  
 24397  
 22807  
 46740  
 35851  
 14972  
 64123  
 27423  
 35995  
 47449  
 134253  
 13284  
 15002  
 JK

forms Sent to  
 NDC



Exhibit A

Two hundred ninety one (291) unpatented lode mining claims situate in the Helvetia Mining District of Pima County, Arizona, the location notices and amended location notices, if any, of which are recorded in the office of the County Recorder of Pima County, Arizona, in the books and at the pages set forth below:

B.L.M. Serial No.	Name of Claim	Book	Page	Location Notice Posted:		
				G & SR B&M Pima County, Arizona		
				Sec.	Twp.	Rge.
A MC 2200	JIM	995	391			
A MC 2201	JIM/AMENDED	5436	802	24	18S	15E
A MC 2202	ISLE ROYAL FRACTION	2054	188	"	"	"
A MC 2203	" " "/AMENDED	5436	808	"	"	"
A MC 2204	INDIAN CLUB FRACTION	2054	187	"	"	"
A MC 2211	" " "/AMENDED	5436	809	"	"	"
A MC 25210	PILOT FRACTION	2051	261	"	"	"
A MC 25211	PILOT FRACTION/ AMENDED	5436	810	"	"	"
A MC 25212	A.O.T. FRACTION	2054	186	"	"	"
A MC 25213	A.O.T. FRACTION/ AMENDED	5436	811	"	"	"
A MC 25214	MALACHITE FRACTION	2110	263	"	"	"
A MC 25215	MALACHITE FRACTION/ AMENDED	5436	807	19	"	16E
A MC 25216	KID 1	3368	529	18	"	"
A MC 25217	KID 2	"	530	"	"	"
A MC 25218	KID 3	"	531	"	"	"
A MC 25219	KID 4	"	532	"	"	"
A MC 25220	KID 5	"	533	"	"	"
A MC 25221	KID 6	"	534	"	"	"
A MC 25222	KID 7	"	535	"	"	"
A MC 25223	KID 8	"	537	"	"	"
A MC 25224	KID 9	"	536	"	"	"
A MC 25225	KID 10	"	538	19	"	"
A MC 25226	KID 11	"	539	"	"	"
A MC 25227	KID 12	"	540	"	"	"
A MC 25228	KID 13	"	541	"	"	"
A MC 25229	KID 14	"	542	20	"	"
A MC 25230	KID 15	"	543	"	"	"
A MC 25231	KID 16	"	544	"	"	"
A MC 25232	KID 17	"	545	"	"	"
A MC 25233	KID 18	"	546	"	"	"
A MC 25234	KID 19	"	547	"	"	"
A MC 25235	KID 20	"	548	"	"	"
A MC 25236	KID 21	"	549	"	"	"
A MC 25237	KID 22	"	550	"	"	"
A MC 25238	KID 23	"	551	"	"	"
A MC 25239	KID 24	"	552	"	"	"
A MC 25240	KID 25	"	553	"	"	"
A MC 25241	KID 26	"	554	"	"	"
A MC 25242	KID 27	"	555	"	"	"
A MC 25243	KID 28	"	556	"	"	"
A MC 25244	KID 29	"	557	"	"	"
A MC 25245	KID 29/AMENDED	6216	1001-1002	"	"	"
A MC 25246	KID 30	3368	558	"	"	"
A MC 25247	KID 30/AMENDED	3681	129	"	"	"
A MC 25248	KID 31	3368	559	"	"	"
A MC 25249	KID 32	"	560	"	"	"
A MC 25250	KID 33	"	561	"	"	"

B.L.M. COUNTY RECORDER  
 DEC 19 1995  
 7:45 AM  
 PIMA COUNTY, ARIZONA

7677 1441

Location Notice Posted:

G & SR B&M

Pima County, Arizona

B.L.M. Serial No.	Name of Claim	Book	Page	Sec.	Twp.	Rge.
A MC 25243	KID 34	3368	562	20	18S	16E
A MC 25244	KID 35	"	563	"	"	"
A MC 25245	KID 36	"	564	"	"	"
A MC 25246	KID 37	"	565	"	"	"
A MC 25247	KID 38	"	566	"	"	"
A MC 25248	KID 39	"	567	"	"	"
A MC 25249	KID 40	"	568	"	"	"
A MC 25250	KID 41	"	569	"	"	"
A MC 25251	KID 42	"	570	"	"	"
A MC 25252	KID 43	"	571	"	"	"
A MC 25253	KID 44	"	572	"	"	"
A MC 25254	KID 45	"	573	"	"	"
A MC 25255	KID 46	"	574	"	"	"
	KID 46/AMENDED	6216	1003-1004	"	"	"
A MC 25256	KID 47	3368	575	"	"	"
	KID 47/AMENDED	6216	1005-1006	"	"	"
A MC 25261	WASP 56	3786	56	"	"	"
A MC 25262	WASP 57	"	57	"	"	"
A MC 25263	WASP 58	"	58	"	"	"
	WASP 58/AMENDED	3842	133	"	"	"
A MC 25275	WASP 111	3786	70	17	"	"
A MC 25276	WASP 112	"	71	"	"	"
A MC 25277	WASP 113	"	72	"	"	"
A MC 25278	WASP 114	"	73	"	"	"
A MC 25279	WASP 115	"	74	"	"	"
A MC 25280	WASP 116	"	75	"	"	"
A MC 25281	WASP 117	"	76	"	"	"
A MC 25282	WASP 118	"	77	"	"	"
A MC 25283	WASP 119	"	78	"	"	"
A MC 25284	WASP 120	"	79	"	"	"
A MC 25285	WASP 121	"	80	"	"	"
A MC 25286	WASP 122	"	81	"	"	"
A MC 25287	WASP 123	"	82	"	"	"
A MC 25288	WASP 124	"	83	"	"	"
A MC 25289	WASP 125	"	84	"	"	"
A MC 25290	WASP 126	"	85	"	"	"
A MC 25291	WASP 127	"	86	"	"	"
A MC 25292	WASP 128	"	87	"	"	"
A MC 25293	WASP 129	"	88	"	"	"
A MC 25294	WASP 130	"	89	"	"	"
A MC 25317	WASP 223	"	112	"	"	"
A MC 25318	WASP 224	"	113	"	"	"
A MC 25319	WASP 225	"	114	"	"	"
A MC 25320	WASP 226	"	115	"	"	"
A MC 25321	WASP 227	"	116	"	"	"
A MC 25322	WASP 228	"	117	"	"	"
A MC 25323	WASP 229	"	118	"	"	"
A MC 25324	WASP 230	"	119	"	"	"
A MC 25325	WASP 231	"	120	"	"	"
A MC 25326	WASP 232	"	121	"	"	"
A MC 25327	WASP 233	"	122	"	"	"
A MC 25328	WASP 234	"	123	"	"	"
A MC 25329	WASP 235	"	124	"	"	"
A MC 25330	WASP 236	"	125	"	"	"
A MC 25331	WASP 237	"	126	"	"	"
A MC 25332	WASP 238	"	127	"	"	"
A MC 25333	WASP 239	"	128	"	"	"
A MC 25334	WASP 240	"	129	"	"	"
A MC 25335	WASP 241	"	130	"	"	"
A MC 25336	WASP 242	"	131	"	"	"
A MC 25375	WASP 339	"	170	"	"	"
	WASP 339/AMENDED	6216	995-996	21	"	"
A MC 25376	WASP 340	3786	171	"	"	"
A MC 25377	WASP 341	"	172	"	"	"

BLM  
DEC 19 1965  
7:45 AM  
PIMA COUNTY

7677 1442

Location Notice Posted:

G & SR B&M

Pima County, Arizona

Sec. Twp. Rge.

B.L.M.

Serial No.	Name of Claim	Book	Page	Sec.	Twp.	Rge.
A MC 25378	WASP 342	3786	173	21	18S	16E
A MC 25379	WASP 343	"	174	"	"	"
A MC 25380	WASP 344	"	175	"	"	"
A MC 25381	WASP 345	"	176	"	"	"
A MC 25382	WASP 346	"	177	"	"	"
A MC 25383	WASP 347	"	178	"	"	"
A MC 25384	WASP 348	"	179	"	"	"
A MC 25385	WASP 349	"	180	"	"	"
A MC 25386	WASP 350	"	181	"	"	"
A MC 25387	WASP 351	"	182	"	"	"
A MC 25388	WASP 352	"	183	"	"	"
A MC 25389	WASP 353	"	184	"	"	"
A MC 25390	WASP 354	"	185	"	"	"
A MC 25391	WASP 355	"	186	"	"	"
A MC 25392	WASP 356	"	187	"	"	"
A MC 25393	WASP 357	"	188	"	"	"
A MC 25394	WASP 358	"	189	"	"	"
A MC 25395	WASP 359	"	190	16	"	"
A MC 25396	WASP 360	"	191	"	"	"
A MC 25397	WASP 361	"	192	"	"	"
A MC 25398	WASP 362	"	193	"	"	"
A MC 25399	WASP 363	"	194	"	"	"
A MC 25400	WASP 364	"	195	"	"	"
A MC 25401	WASP 365	"	196	"	"	"
A MC 25402	WASP 366	"	197	"	"	"
A MC 25403	WASP 367	"	198	"	"	"
A MC 25404	WASP 368	"	199	"	"	"
A MC 25405	WASP 369	"	200	"	"	"
A MC 25406	WASP 370	"	201	"	"	"
A MC 25407	WASP 371	"	202	"	"	"
A MC 25408	WASP 372	"	203	"	"	"
A MC 25409	WASP 373	"	204	"	"	"
A MC 25410	WASP 374	"	205	"	"	"
A MC 25411	WASP 375	"	206	"	"	"
A MC 25412	WASP 376	"	207	"	"	"
A MC 25413	WASP 377	"	208	"	"	"
A MC 25414	WASP 378	"	209	"	"	"
A MC 25457	WASP 443	"	252	21	"	"
A MC 25458	WASP 444	"	253	"	"	"
A MC 25459	WASP 445	"	254	"	"	"
A MC 25460	WASP 446	"	255	"	"	"
A MC 25461	WASP 447	"	256	"	"	"
A MC 25462	WASP 448	"	257	"	"	"
A MC 25463	WASP 449	"	258	22	"	"
A MC 25464	WASP 450	"	259	"	"	"
A MC 25465	WASP 451	"	260	16	"	"
A MC 25466	WASP 452	"	261	"	"	"
A MC 25467	WASP 453	"	262	"	"	"
A MC 25468	WASP 454	"	263	"	"	"
A MC 25469	WASP 455	"	264	"	"	"
A MC 25470	WASP 456	"	265	"	"	"
A MC 25471	WASP 457	"	266	"	"	"
A MC 25472	WASP 458	"	267	"	"	"
A MC 25473	WASP 459	"	268	"	"	"
A MC 25474	WASP 460	"	269	"	"	"
A MC 25475	WASP 461	"	270	"	"	"
A MC 25476	WASP 462	"	271	"	"	"
A MC 25477	WASP 463	"	272	"	"	"
A MC 25478	WASP 464	"	273	"	"	"
A MC 25479	WASP 465	"	274	"	"	"
A MC 25480	WASP 466	"	275	15	"	"
A MC 25481	WASP 467	"	276	16	"	"
A MC 25482	WASP 468	"	277	15	"	"
A MC 25483	WASP 469	"	278	16	"	"
A MC 25484	WASP 470	"	279	15	"	"

BLM 100-0777

DEC 19 1995

T&S A&P  
PHOENIX, ARIZONA

7677 1443

Location Notice Posted:

G & SR B&M

Pima County, Arizona

B.L.M. Serial No.	Name of Claim	Book	Page	Sec.	Twp.	Rge.
A MC 25485	WASP 471	3786	280	21	18S	16E
A MC 25486	WASP 472	"	281	"	"	"
A MC 25529	WASP 543	"	324	22	"	"
A MC 25530	WASP 544	"	325	"	"	"
A MC 25531	WASP 545	"	326	"	"	"
A MC 25532	WASP 546	"	327	"	"	"
A MC 25533	WASP 547	"	328	"	"	"
A MC 25534	WASP 548	"	329	"	"	"
A MC 25535	WASP 549	"	330	"	"	"
A MC 25536	WASP 550	"	331	"	"	"
A MC 25537	WASP 551	"	332	"	"	"
A MC 25538	WASP 552	"	333	"	"	"
A MC 25539	WASP 553	"	334	"	"	"
A MC 25540	WASP 554	"	335	"	"	"
A MC 25541	WASP 555	"	336	"	"	"
A MC 25542	WASP 556	"	337	"	"	"
A MC 25543	WASP 557	"	338	"	"	"
A MC 25544	WASP 558	"	339	"	"	"
A MC 25545	WASP 559	"	340	15	"	"
A MC 25546	WASP 560	"	341	"	"	"
A MC 25547	WASP 561	"	342	"	"	"
A MC 25548	WASP 562	"	343	"	"	"
A MC 25549	WASP 563	"	344	"	"	"
A MC 25550	WASP 564	"	345	"	"	"
A MC 25551	WASP 565	"	346	"	"	"
A MC 25552	WASP 566	"	347	"	"	"
A MC 25553	WASP 567	"	348	"	"	"
A MC 25554	WASP 568	"	349	"	"	"
A MC 25555	WASP 569	"	350	"	"	"
A MC 25556	WASP 570	"	351	"	"	"
A MC 25557	WASP 571	"	352	"	"	"
A MC 25558	WASP 572	"	353	"	"	"
A MC 25559	WASP 573	"	354	"	"	"
A MC 25560	WASP 574	"	355	"	"	"
A MC 25561	WASP 575	"	356	"	"	"
A MC 25562	WASP 576	"	357	"	"	"
A MC 25563	WASP 577	"	358	"	"	"
A MC 25564	WASP 578	"	359	"	"	"
A MC 25605	WASP 641	"	400	22	"	"
A MC 25607	WASP 643	"	402	"	"	"
A MC 25609	WASP 645	"	404	"	"	"
A MC 25611	WASP 647	"	406	"	"	"
A MC 25613	WASP 649	"	408	"	"	"
A MC 25615	WASP 651	"	410	"	"	"
A MC 25617	WASP 653	"	412	"	"	"
A MC 25619	WASP 655	"	414	"	"	"
A MC 25621	OLE #1	3842	132	16	"	"
A MC 27513	ALPINE #5	2221	495	"	"	"
A MC 27514	ALPINE #5/AMENDED	6121	1283-1284	18	"	"
A MC 27515	ALPINE #6	2221	496	"	"	"
A MC 27516	ALPINE #6/AMENDED	6121	1285-1286	"	"	"
A MC 27517	ALPINE #7	2221	497	"	"	"
A MC 27518	ALPINE #7/AMENDED	6121	1287-1288	"	"	"
A MC 27519	ALPINE #8	2221	498	"	"	"
A MC 27520	ALPINE #8/AMENDED	6121	1289-1290	"	"	"
A MC 27521	ALPINE #9	2221	499	"	"	"
A MC 27522	ALPINE #9/AMENDED	6121	1291-1292	"	"	"
A MC 27523	ALPINE #10	2221	500	"	"	"
A MC 27524	ALPINE #10/AMENDED	6121	1293-1294	13	"	15E
A MC 27525	ALPINE #11	2221	501	"	"	"
A MC 27526	ALPINE #11/AMENDED	6121	1295-1296	"	"	"
A MC 27527	ALPINE #12	2221	502	"	"	"
A MC 27528	ALPINE #12/AMENDED	6121	1297-1298	"	"	"
A MC 27529	ALPINE #13	2221	503	"	"	"
A MC 27530	ALPINE #14	"	504	"	"	"

B.L.M. RECORDS  
 DEC 19 1955  
 7:05 AM  
 PIMA COUNTY, ARIZONA

7677 1444

B.L.M.   
 DEC 19 1935

745 AM   
 TUCSON, ARIZONA

Location Notice Posted:

B.L.M. Serial No.	Name of Claim	Book	Page	G & SR B&M Pima County, Arizona		
				Sec.	Twp.	Rge.
A MC 27523	ALPINE #15	2221	505	18	18S	16E
A MC 27524	ALPINE #16	"	506	"	"	"
A MC 27525	ALPINE #17	"	507	"	"	"
A MC 27526	ALPINE #18	"	508	"	"	"
A MC 27527	ALPINE #19	2230	138	"	"	"
A MC 27528	ALPINE #20	"	139	"	"	"
A MC 27529	ALPINE #21	"	140	"	"	"
A MC 27530	ALPINE #22	"	141	"	"	"
A MC 27531	ALPINE #23	"	142	"	"	"
A MC 27532	ALPINE #24	"	143	"	"	"
A MC 36018	BUZZARD NO. 2	2089	291	14	"	15E
A MC 36019	BUZZARD NO. 3	"	292	"	"	"
A MC 36020	BUZZARD NO. 4	"	293	13	"	"
A MC 36021	BUZZARD NO. 5	"	294	"	"	"
A MC 36026	JOHN 1	3934	508	24	"	"
A MC 36027	JOHN 2	"	509	"	"	"
A MC 36028	FLYING DUTCHMAN NO.2	2089	295	13	"	"
A MC 36029	FLYING DUTCHMAN NO.3	"	296	"	"	"
A MC 36030	FLYING DUTCHMAN NO.4	"	297	"	"	"
A MC 36031	FLYING DUTCHMAN NO. 5	"	298	"	"	"
A MC 36032	FLYING DUTCHMAN NO. 6	"	299	"	"	"
	FLYING DUTCHMAN NO.6/ AMENDED	6121	1267-1268	"	"	"
A MC 36034	BLACK BESS NO. 2	2089	290	"	"	"
A MC 36036	K.W.L.	2078	442	"	"	"
A MC 36037	G.E.J.	"	443	"	"	"
A MC 36038	R.F.E.	"	444	24	"	"
A MC 36039	R.C.M.	"	445	13	"	"
A MC 36040	SYCAMORE #1	"	446	24	"	"
A MC 36041	SYCAMORE #2	"	447	19	"	16E
A MC 36042	SYCAMORE #3	"	448	"	"	"
A MC 36043	SYCAMORE #4	"	449	"	"	"
	SYCAMORE #4/AMENDED	6121	1299-1300	"	"	"
A MC 36044	SYCAMORE #5	2078	450	"	"	"
	SYCAMORE #5/AMENDED	6121	1301-1302	"	"	"
A MC 36045	SYCAMORE #6	2078	451	"	"	"
	SYCAMORE #6/AMENDED	6121	1303-1304	"	"	"
A MC 36046	SYCAMORE #7	2078	452	"	"	"
	SYCAMORE #7/AMENDED	6121	1305-1306	"	"	"
A MC 36047	SYCAMORE #8	2078	453	"	"	"
	SYCAMORE #8/AMENDED	6121	1307-1308	24	"	15E
A MC 36048	SYCAMORE #9	2078	454	19	"	16E
A MC 36049	SYCAMORE #10	"	455	"	"	"
A MC 36050	SYCAMORE #11	"	456	"	"	"
A MC 36051	SYCAMORE #12	"	457	"	"	"
A MC 36061	SCHWAB EXTENSION #1					
	NORTH WEST	1271	92	24	"	15E
A MC 36062	ROCKY 1	3726	117	19	"	16E
A MC 36063	AMOLE NO. 2	2051	262	"	"	"
A MC 36089	GUNSITE NO. 4	1941	341	"	"	"
A MC 36091	GUNSITE 6-B	2110	264	"	"	"
A MC 36092	GUNSITE NO. 7	1941	344	"	"	"
A MC 36093	GUNSITE 7A	2411	174	"	"	"
A MC 36094	GUNSITE NO 8	1941	345	"	"	"
A MC 36095	GUNSITE NO, 9	"	346	"	"	"
A MC 36096	GUNSITE NO. 10	"	347	"	"	"
A MC 36097	GUNSITE NO. 11	"	348	"	"	"
A MC 36098	GUNSITE NO. 12	"	349	"	"	"
A MC 36099	GUNSITE NO, 13	"	350	"	"	"
A MC 36100	GUNSITE NO. 14	"	351	"	"	"
A MC 36101	GUNSITE NO.15	"	352	"	"	"
A MC 36102	GUNSITE NO. 16	"	353	"	"	"
A MC 46810	ART	1009	441	"	"	"
	ART/AMENDED	2078	459	"	"	"
A MC 46811	AL	1009	442	"	"	"
	AL/AMENDED	2078	460	"	"	"

7677 1445



Location Notice Posted:

B.L.M. Serial No.	Name of Claim	Book	Page	G & SR B&M Pima County, Arizona		
				Sec.	Twp.	Rge.
A MC 46812	SAM	1009	439			
	SAM/AMENDED	2078	461	19	18S	16E
A MC 46813	FRED	1009	440			
	FRED/AMENDED	2078	462	"	"	"
A MC 46814	BERT	1009	443			
	BERT/AMENDED	2078	463	"	"	"
A MC 46815	BOB	995	393	24	"	15E
A MC 74390	JOHN	"	395	19	"	16E
A MC 74391	JOE	"	396	24	"	15E
A MC 74392	BEN	"	392	"	"	"
A MC 74393	PETE	"	394	"	"	"
A MC 75181	FLYING DUTCHMAN #7A	6121	1269-1270	13	"	"
A MC 75182	BLUE POINT NO. 2A	"	1271-1272	"	"	"
A MC 75183	ALPINE #1A	"	1275-1276	"	"	"
A MC 75184	ALPINE #2A	"	1277-1278	"	"	"
A MC 75185	ALPINE #3A	"	1279-1280	18	"	16E
A MC 75186	ALPINE #4A	"	1281-1282	"	"	"

150678


B.L.M. COUNTY  
 DEC 19 1985  
 THE LAND  
 PHOENIX, ARIZONA

RICHARD J. KENNEDY, COUNTY RECORDER RECORDED IN PIMA COUNTY, AZ.	
DEC 10 '85 - 12 00 PM	
FEE \$ 7 <sup>00</sup>	DKT 7677 PG 1440-
REQ. Anomax	1446
BY: [Signature]	

7677 1446

STATE OF ARIZONA )  
COUNTY OF PIMA ) ss.  
Witness my hand and Official Seal.

I hereby certify that the within  
document was filed for record  
in the County of Pima State of Arizona



Indexed	Paged	Blotted

FORM 4-13

144639 (46740)  
7428 Page 842-850  
DEC 12 '84 - 2:00 PM  
Date: Request of: Anamax Mining Co.  
9.00 64123  
Fee: 288.71  
74394  
36052  
66835

AFFIDAVIT OF LABOR PERFORMED AND IMPROVEMENTS MADE

Helvetia Group III and Mia A Group

1983-1984

STATE OF ARIZONA )  
                          ) ss.  
County of Pima )

RECEIVED  
B.L.M. AZ STATE OFFICE 99789  
DEC 13 1984 2525  
7:45 A.M.  
PHOENIX, ARIZONA 11729

BERT L. REID, being first duly sworn, deposes and says:

That he is a citizen of the United States of America, is more than twenty-one of age, and resides at 3100 Twin Buttes-Sahuarita Road, Sahuarita, (P.O. Box 1064, Green Valley, Arizona 85614) Pima County, Arizona.

That he is personally acquainted with the mining claims listed on Exhibit A, which is attached hereto and made a part of this affidavit by reference, situated in the Helvetia Mining District of Pima County, Arizona, the location notices and latest amended location notices if any, of which are recorded in the office of the County Recorder of Pima County in the books and at the pages indicated on Exhibit A.

That the said claims are a part of a coherent group of mutually contiguous claims, both patented and unpatented, all of which are held by Anamax Mining Company, an Arizona general partnership, and the same are operated as one group of claims by Anamax Mining Company, owner.

That between the 1st day of September, 1983, and the 1st day of September, 1984, work and improvements worth more than \$42,200.00 were done and performed for the benefit of the claims listed on Exhibit A and for all of the component claims in the group. That such work and improvements were done and performed at the expense of Anamax Mining Company and for the purpose of complying with the laws of the United States and the State of Arizona pertaining to assessment work or annual labor. That the value of such work and improvements was more than \$100.00 for each of the claims listed on Exhibit A.

That such work and improvements consisted of the following:

Road maintenance, drill site preparation, and

1,739 feet of core drilling and related expenses.

That the men who labored upon such work and improvements were various employees of: Sierrita Mining & Ranching Co. AND Joy Manufacturing Company

Sasabe Star Route Box 25A

707 Boyd Blvd., P.O. Drawer 489

Tucson, Arizona 85736

La Porte, Indiana 46350

who were the contractors employed by Anamax Mining Company for the performance or completion of the described work and improvements.

I certify that the foregoing is a true and correct statement of the work performed and improvements made, to the best of my knowledge and belief.

Bert L. Reid  
Bert L. Reid, Land Records Administrator  
for ANAMAX MINING COMPANY, Owner  
P.O. Box 127  
Sahuarita, Arizona 85629

Subscribed and sworn to before me this 5th day of December, 1984.

Maria Deol  
Notary Public

My Commission expires:  
February 15, 1988

Exhibit A

Four hundred twenty two (422) unpatented lode mining claims situate in the Helvetia Mining District of Pima County, Arizona, the location notices and amended location notices, if any, of which are recorded in the office of the County Recorder of Pima County, Arizona, in the books and at the pages set forth below:

B.L.M. Serial No.	Name of Claim	Book	Page(s)	Location Notice Posted:		
				Sec.	Twp.	Rge
✓ A MC 2196	SANTA RITA FRACTION	2148	510			
	SANTA RITA FRACTION/AMENDED	5436	803	25	18S	15E
✓ A MC 46740	SANTA RITA #1	2148	520	30	"	16E
✓ A MC 46741	SANTA RITA #2	"	521	"	"	"
✓ A MC 46742	SANTA RITA #3	"	522	"	"	"
✓ A MC 46743	SANTA RITA #4	"	523	"	"	"
✓ A MC 46744	SANTA RITA #5	"	524	"	"	"
✓ A MC 46745	SANTA RITA #6	"	525	"	"	"
✓ A MC 46746	SANTA RITA #7	"	526	"	"	"
✓ A MC 46747	SANTA RITA #8A	2170	436	"	"	"
✓ A MC 46748	SANTA RITA #9	2148	528	"	"	"
✓ A MC 46749	SANTA RITA #10	"	529	"	"	"
✓ A MC 46750	SANTA RITA #11	"	530	31	"	"
✓ A MC 46751	SANTA RITA #12	"	531	36	"	15E
✓ A MC 46752	SANTA RITA #13	"	532	25	"	"
✓ A MC 46753	SANTA RITA #14	"	533	36	"	"
✓ A MC 46754	SANTA RITA #15	"	534	"	"	"
✓ A MC 46755	SANTA RITA #16	"	535	31	"	16E
✓ A MC 46756	SANTA RITA #17	"	536	"	"	"
✓ A MC 46757	SANTA RITA #18	"	537	"	"	"
✓ A MC 46758	SANTA RITA #19	"	538	"	"	"
✓ A MC 46759	SANTA RITA #20	"	539	"	"	"
✓ A MC 46760	SANTA RITA #21	"	540	"	"	"
✓ A MC 46761	SANTA RITA #22	"	541	"	"	"
✓ A MC 46762	SANTA RITA #23	"	542	"	"	"
✓ A MC 46763	SANTA RITA #24	"	543	"	"	"
✓ A MC 46764	SANTA RITA #25	"	544	"	"	"
✓ A MC 46765	SANTA RITA #26	"	545	36	"	15E
✓ A MC 46766	SANTA RITA #27	"	546	"	"	"
✓ A MC 46767	SANTA RITA #28	"	547	"	"	"
✓ A MC 46768	SANTA RITA #29	"	548	"	"	"
✓ A MC 46769	SANTA RITA #30	"	549	"	"	"
✓ A MC 46770	SANTA RITA #31	"	550	"	"	"
✓ A MC 46771	CATALINA #1	"	518	30	"	16E
✓ A MC 46772	CATALINA #2	"	517	"	"	"
✓ A MC 46773	CATALINA #3	"	516	"	"	"
✓ A MC 46774	CATALINA #4	"	515	"	"	"
✓ A MC 46775	CATALINA #5A	2170	437	"	"	"
✓ A MC 46776	CATALINA #6A	"	435	"	"	"
✓ A MC 46777	CATALINA #7	2148	512	"	"	"
✓ A MC 46778	CATALINA #8	"	511	"	"	"
✓ A MC 64123	CACTUS	6104	1251-1252	36	"	15E
✓ A MC 28871	SANTA RITA WEDGE	5901	1379	31	"	16E
✓ A MC 74394	ADOLPH LEWISOHN	710	346	30	"	"
✓ A MC 74395	ADOLPH LEWISOHN	936	419	"	"	"
✓ A MC 74396	ROSEMONT	710	347	"	"	"
✓ A MC 74397	ROSEMONT	936	418	"	"	"
✓ A MC 74398	ALBERT STEINFELD	710	348	"	"	"
✓ A MC 74399	ALBERT STEINFELD	936	427	"	"	"
✓ A MC 74400	HUGH YOUNG	712	108	"	"	"
✓ A MC 74401	HUGH YOUNG	936	422	"	"	"
✓ A MC 74402	ETHEL	712	109	"	"	"
✓ A MC 74403	ALBERT	712	110	"	"	"
✓ A MC 46779	FRED BENNETT	936	425	"	"	"
✓ A MC 46780	FRED BENNETT	712	107	"	"	"
	FRED BENNETT/AMENDED	2110	262	"	"	"
✓ A MC 74404	ROSEMONT #1	908	504	31	"	"

RECEIVED  
B.L.M. AZ STATE OFFICE  
DEC 18 1934  
7:45 A.M.  
PHOENIX, ARIZONA

B.L.M.

Serial No.	Name of Claim	Book	Page	Sec.	Twp.	Rge.
✓A MC 74405	ROSEMONT #2	908	501	31	18S	16E
✓A MC 74406	ROSEMONT #3	"	503	"	"	"
✓A MC 74407	ROSEMONT #4	"	499	"	"	"
✓A MC 74408	ROSEMONT #7	936	421	30	"	"
✓A MC 74409	ROSEMONT #8	"	423	"	"	"
✓A MC 46781	ROSEMONT #9	"	424	"	"	"
	ROSEMONT #9/AMENDED	2078	466	"	"	"
✓A MC 46782	ROSEMONT #11	936	420	"	"	"
✓A MC 46783	ROSEMONT 11-A	2078	458	"	"	"
✓A MC 46784	ROSEMONT #12	936	431	"	"	"
	ROSEMONT #12/AMENDED	2078	467	"	"	"
✓A MC 46785	ROSEMONT #13	936	434	"	"	"
	ROSEMONT #13/AMENDED	2078	468	"	"	"
✓A MC 74410	ROSEMONT #14	936	428	"	"	"
✓A MC 46786	ROSEMONT #15	"	429	"	"	"
	ROSEMONT #15/AMENDED	2078	469	"	"	"
✓A MC 46787	ROSEMONT #16	936	430	"	"	"
	ROSEMONT #16/AMENDED	2078	470	"	"	"
✓A MC 46788	ROSEMONT #17	936	432	"	"	"
	ROSEMONT #17/AMENDED	2078	471	"	"	"
✓A MC 46789	ROSEMONT #18	936	433	"	"	"
	ROSEMONT #18/AMENDED	2078	472	"	"	"
✓A MC 74411	ROSEMONT # 19	964	200	31	"	"
✓A MC 74413	ROSEMONT #20	908	500	"	"	"
✓A MC 74412	ROSEMONT # 20	964	201	"	"	"
✓A MC 46790	ROSEMONT 21	"	202	"	"	"
	ROSEMONT #21/AMENDED	2078	473	29	"	"
✓A MC 74414	ROSEMONT # 22	964	203	31	"	"
✓A MC 74415	ROSEMONT # 23	908	497	"	"	"
✓A MC 74416	ROSEMONT #24	"	498	"	"	"
✓A MC 74417	ROSEMONT #25	"	502	"	"	"
✓A MC 74418	RX	936	426	30	"	"
✓A MC 46791	FRED BENNETT FRACTION	2022	338	"	"	"
✓A MC 36052	NARAGANSETT EXTENSION #1	937	372	19	"	"
✓A MC 36053	NARAGANSETT EXT #2	"	373	"	"	"
✓A MC 36054	NARAGANSETT EXTENSION #3	"	374	"	"	"
✓A MC 36055	NARAGANSETT EXTENSION #4	"	375	"	"	"
✓A MC 36056	NARAGANSETT EXTENSION #5	"	376	30	"	"
✓A MC 36057	NARAGANSETT EXTENSION #6	"	377	"	"	"
✓A MC 36058	NARAGANSETT EXTENSION #7	"	378	"	"	"
✓A MC 36059	NARAGANSETT EXTENSION #8	"	379	"	"	"
✓A MC 36060	NARRAGANSETT EXT. NO. 9	2020	358	"	"	"
✓A MC 46792	LAST CHANCE NO 1/RELOCATION	2929	207	36	"	15E
✓A MC 46793	LAST CHANCE NO 2/RELOCATION	"	208	"	"	"
✓A MC 46794	LAST CHANCE NO 3/RELOCATION	"	209	"	"	"
✓A MC 46795	MERCHANT (MINE)	DD	284	25	"	"
✓A MC 46796	CAVE	NN	555	"	"	"
✓A MC 46797	TAILOR	"	556	"	"	"
✓A MC 46798	WEDGE.	821	393	"	"	"
✓A MC 46799	WEDGE NO 2	897	182	"	"	"
✓A MC 46800	STRIP	821	391	30	"	16E
✓A MC 46801	CUBA FRACTION	2022	342	25	"	15E
✓A MC 2197	CUSHING FRACTION	"	344	"	"	"
	CUSHING FRACTION/AMENDED	5436	805	"	"	"
✓A MC 46802	PATRICK HENRY FRACTION/ RELOCATION	3486	103	30	"	16E
✓A MC 2198	YORK FRACTION	2022	340	"	"	"
	YORK FRACTION/AMENDED	5436	804	"	"	"
✓A MC 46803	R. G. INGERSOLL FRACTION	2110	265	19	"	"
✓A MC 46804	DAYLIGHT FRACTION	"	266	30	"	"
✓A MC 36086	GUNSITE 1-A	1980	353	"	"	"
✓A MC 36087	GUNSITE NO 2	1941	339	"	"	"
	GUNSITE NO. 2/AMENDED	1980	354	19	"	"

RECEIVED  
B.L.M. AZ STATE OFFICE

7428

844

DEC 18 1934

7:45 A.M.  
PHOENIX, ARIZONA

B.L.M.

Serial No.	Name of Claim	Book	Page(s)	Sec.	Twp.	Rce.
A MC 36088	GUNSITE NO 3	1941	340	19	18S	16E
A MC 36090	GUNSITE 5A	2022	341	"	"	"
A MC 36103	GUNSITE NO.17	1941	354	31	"	"
A MC 36104	GUNSITE NO. 18	"	355	"	"	"
A MC 36105	GUNSITE NO. 19	"	356	"	"	"
A MC 36106	GUNSITE NO. 20	"	357	"	"	"
A MC 36107	GUNSITE NO. 21	"	358	32	"	"
A MC 36108	GUNSITE NO. 22	"	359	31	"	"
A MC 36109	GUNSIGHT NO. 23	1967	324	"	"	"
A MC 36110	GUNSIGHT NO. 23/AMENDED	2022	343	"	"	"
A MC 36110	GUNSITE NO 24	1943	14	"	"	"
A MC 36110	GUNSITE #24/AMENDED	1980	355	"	"	"
A MC 36111	GUNSITE NO. 25	1943	15	"	"	"
A MC 36112	GUNSITE NO. 26	"	16	"	"	"
A MC 36113	GUNSITE NO. 27	"	13	"	"	"
A MC 36114	GUNSIGHT NO. 28	1967	325	"	"	"
A MC 36115	GUNSIGHT NO. 29	"	326	"	"	"
A MC 36116	GUNSIGHT NO. 30	"	327	"	"	"
A MC 36117	GUNSIGHT NO. 31	"	328	"	"	"
A MC 36118	GUNSIGHT NO. 32	"	329	"	"	"
A MC 36119	GUNSIGHT NO. 33	"	330	"	"	"
A MC 36120	GUNSIGHT NO. 34	"	331	"	"	"
A MC 36121	GUNSIGHT NO. 35	"	332	"	"	"
A MC 36122	GUNSIGHT NO. 36	"	333	"	"	"
A MC 36123	GUNSIGHT NO. 37	"	334	"	"	"
A MC 36124	GUNSIGHT NO. 38	"	335	"	"	"
A MC 36125	GUNSIGHT NO. 39	"	336	"	"	"
A MC 36126	GUNSIGHT NO. 40	"	337	"	"	"
A MC 36127	GUNSIGHT NO. 41	"	338	6	19S	"
A MC 36128	GUNSIGHT NO. 42	"	339	"	"	"
A MC 36129	GUNSIGHT NO. 43	"	340	36	18S	15E
A MC 36130	GUNSIGHT 44	1994	152	"	"	"
A MC 36130	GUNSIGHT 44/AMENDED	6420	1007-1008	1	19S	15E
A MC 36131	GUNSIGHT #45	1994	153	"	"	"
A MC 36131	GUNSIGHT #45/AMENDED	6420	1009-1010	1	"	"
A MC 36132	GUNSIGHT #46	1994	154	36	18S	"
A MC 36133	GUNSIGHT #47	"	155	"	"	"
A MC 36134	GUNSIGHT #48	"	156	"	"	"
A MC 36135	GUNSIGHT #49	"	157	"	"	"
A MC 36136	GUNSIGHT #50	"	158	"	"	"
A MC 2199	GUNSIGHT NO. 50/AMENDED	2078	464	"	"	"
A MC 2199	TRAVIS #1	1983	253	"	"	"
A MC 46805	TRAVIS #1/SECOND AMENDED	5436	806	30	"	16E
A MC 46805	TRAVIS #2	1983	254	"	"	"
A MC 46805	TRAVIS #2/AMENDED	2078	465	"	"	"
A MC 46806	TRAVIS #3	1983	255	"	"	"
A MC 46807	TRAVIS #4	"	256	"	"	"
A MC 46807	TRAVIS #4/AMENDED	2170	455	31	"	"
A MC 46808	TRAVIS #5	1983	257	"	"	"
A MC 46809	TRAVIS #6	"	258	29	"	"
A MC 64124	TRAVIS #7	6104	1253-1254	30	"	"
A MC 36064	FALLS NO. 2	2051	263	25	"	15E
A MC 36065	FALLS NO. 3	2110	267	"	"	"
A MC 36066	FALLS NO. 4	"	268	"	"	"
A MC 36067	PERRY NO. 1	2112	11	"	"	"
A MC 36068	PERRY #2	"	12	"	"	"
A MC 36069	PERRY #3	"	13	"	"	"
A MC 36070	PERRY #4	"	14	"	"	"
A MC 36071	PERRY # 5	"	15	"	"	"
A MC 36072	PERRY #6	"	16	"	"	"
A MC 36072	PERRY #6/AMENDED	2148	519	"	"	"
A MC 36073	PERRY #7	2112	17	"	"	"
A MC 36074	PERRY #8	"	18	"	"	"
A MC 36075	PERRY #9	"	19	"	"	"
A MC 36076	PERRY #10	"	20	"	"	"
A MC 36077	PERRY #11	"	21	"	"	"
A MC 36078	PERRY #12	"	22	"	"	"
A MC 36079	PERRY #13	"	23	"	"	"

RECEIVED

B.L.M. AZ STATE OFFICE

7428

845

DEC 18 1984

7:45 AM  
PHOENIX, ARIZONA

B.L.M. Serial No.	Name of Claim	Book	Page(s)	Sec.	Twp.	Rge.
A MC 36080	PERRY #14	2112	24			
	PERRY #14/AMENDED	2139	440	36	18S	15E
A MC 36081	PERRY #15	2112	25			
	PERRY #15/AMENDED	2139	441	"	"	"
A MC 36082	PERRY #16	2112	26	"	"	"
A MC 36083	PERRY #17	"	27	"	"	"
A MC 36084	PERRY #18	"	28	"	"	"
	PERRY #18/AMENDED	2139	442	"	"	"
A MC 36085	PERRY #19	2112	29			
	PERRY #19/AMENDED	2139	443	"	"	"
A MC 64125	FOX #1	2705	63			
	FOX #1/AMENDED	6104	1255-1256	1	19S	"
A MC 64126	FOX #2	2705	64			
	FOX #2/AMENDED	6104	1257-1258	"	"	"
A MC 64127	FOX #3	2705	65			
	FOX #3/AMENDED	6104	1259-1260	"	"	"
A MC 64128	FOX #4	2705	66			
	FOX #4/AMENDED	6104	1261-1262	2	"	"
A MC 64129	FOX #5	2705	67			
	FOX #5/AMENDED	6104	1263-1264	36	18S	"
A MC 64130	FOX #6A	"	1265-1266	35	"	"
A MC 64131	FOX #7	2705	69			
	FOX #7/AMENDED	6104	1267-1268	"	"	"
A MC 64132	FOX #12	2705	74			
	FOX #12/AMENDED	6104	1269-1270	2	19S	"
A MC 64133	FOX #13	2705	75			
	FOX #13/AMENDED	6104	1271-1272	"	"	"
A MC 66835	KENT #1 LONG JOHN	1936	245	30	18S	16E
A MC 66836	KENT #2 PATRICIA C.	"	246	"	"	"
A MC 66837	KENT #3 LITTLE JOE	"	247	"	"	"
A MC 66838	BELLE OF ROSEMONT	2571	125			
	BELLE OF ROSEMONT/AMENDED	6216	999-1000	29	"	"
A MC 99823	TECKY	"	997-998	"	"	"
A MC 25257	WASP 52	3786	52			
	WASP 52/AMENDED	6216	955-956	"	"	"
A MC 25258	WASP 53	3786	53			
	WASP 53/AMENDED	6216	957-958	"	"	"
A MC 25259	WASP 54	3786	54			
A MC 25260	WASP 55	"	55	31	"	"
A MC 25264	WASP 60	"	59			
	WASP 60/AMENDED	6216	959-960	32	"	"
A MC 25265	WASP 61	3786	60			
	WASP 61/AMENDED	6216	961-962	"	"	"
A MC 99817	WASP 62A	"	963-964	29	"	"
A MC 99818	WASP 63A	"	965-966	"	"	"
A MC 25268	WASP 101	3786	63	32	"	"
A MC 25269	WASP 102	"	64	"	"	"
A MC 25270	WASP 103	"	65	"	"	"
A MC 25271	WASP 104	"	66	"	"	"
A MC 25272	WASP 105	"	67	"	"	"
A MC 25273	WASP 106	"	68	"	"	"
A MC 25274	WASP 107	"	69	"	"	"
A MC 25295	WASP 201	"	90	"	"	"
A MC 25296	WASP 202	"	91	"	"	"
A MC 25297	WASP 203	"	92	"	"	"
A MC 25298	WASP 204	"	93	"	"	"
A MC 25299	WASP 205	"	94	"	"	"
A MC 25300	WASP 206	"	95	"	"	"
A MC 25301	WASP 207	"	96	"	"	"
A MC 25302	WASP 208	"	97	"	"	"
A MC 25303	WASP 209	"	98	"	"	"
A MC 25304	WASP 210	"	99	"	"	"
A MC 25305	WASP 211	"	100	"	"	"
A MC 25306	WASP 212	"	101	"	"	"
A MC 25307	WASP 213	"	102	"	"	"
A MC 25308	WASP 214	"	103	"	"	"
A MC 25309	WASP 215	"	104	"	"	"
A MC 25310	WASP 216	"	105	"	"	"
A MC 25311	WASP 217	"	106	"	"	"
A MC 25312	WASP 218	"	107	"	"	"
A MC 99819	WASP 219A	6216	967-968	29	"	"
A MC 99820	WASP 220A	"	969-970	"	"	"
A MC 99821	WASP 221A	"	971-972	"	"	"
A MC 99822	WASP 222A	"	973-974	"	"	"
A MC 25337	WASP 301	3786	132	33	"	"
A MC 25338	WASP 302	"	133	"	"	"

RECEIVED  
B.L.M. AZ STATE OFFICE

DEC 18 1984

7:05 A.M.  
PHOENIX, ARIZONA

B.L.M.							Location Notice Posted	
Serial No.	Name of Claim	Book	Page(s)	Sec.	Twp.	Rge.		
A MC 25339	WASP 303	3786	134	33	18S	16E		
A MC 25340	WASP 304	"	135	"	"	"		
A MC 25341	WASP 305	"	136	"	"	"		
A MC 25342	WASP 306	"	137	"	"	"		
A MC 25343	WASP 307	"	138	"	"	"		
A MC 25344	WASP 308	"	139	"	"	"		
A MC 25345	WASP 309	"	140	"	"	"		
A MC 25346	WASP 310	"	141	"	"	"		
A MC 25347	WASP 311	"	142	"	"	"		
A MC 25348	WASP 312	"	143	"	"	"		
A MC 25349	WASP 313	"	144	"	"	"		
A MC 25350	WASP 314	"	145	"	"	"		
A MC 25351	WASP 315	"	146	"	"	"		
A MC 25352	WASP 316	"	147	"	"	"		
A MC 25353	WASP 317	"	148	"	"	"		
A MC 25354	WASP 318	"	149	"	"	"		
A MC 25355	WASP 319	"	150	"	"	"		
	WASP 319/AMENDED	6216	975-976	"	"	"		
A MC 25356	WASP 320	3786	151	"	"	"		
A MC 25357	WASP 321	"	152	"	"	"		
	WASP 321/AMENDED	6216	977-978	28	"	"		
A MC 25358	WASP 322	3786	153	"	"	"		
A MC 25359	WASP 323	"	154	"	"	"		
	WASP 323/AMENDED	6216	979-980	"	"	"		
A MC 25360	WASP 324	3786	155	"	"	"		
A MC 25361	WASP 325	"	156	"	"	"		
	WASP 325/AMENDED	6216	981-982	"	"	"		
A MC 25362	WASP 326	3786	157	"	"	"		
A MC 25363	WASP 327	"	158	"	"	"		
	WASP 327/AMENDED	6216	983-984	"	"	"		
A MC 25364	WASP 328	3786	159	"	"	"		
A MC 25365	WASP 329	"	160	"	"	"		
	WASP 329/AMENDED	6216	985-986	"	"	"		
A MC 25366	WASP 330	3786	161	"	"	"		
A MC 25367	WASP 331	"	162	"	"	"		
	WASP 331/AMENDED	6216	987-988	"	"	"		
A MC 25368	WASP 332	3786	163	"	"	"		
A MC 25369	WASP 333	"	164	"	"	"		
	WASP 333/AMENDED	6216	989-990	"	"	"		
A MC 25370	WASP 334	3786	165	"	"	"		
A MC 25371	WASP 335	"	166	"	"	"		
	WASP 335/AMENDED	6216	991-992	"	"	"		
A MC 25372	WASP 336	3786	167	"	"	"		
A MC 25373	WASP 337	"	168	"	"	"		
	WASP 337/AMENDED	6216	993-994	"	"	"		
A MC 25374	WASP 338	3786	169	"	"	"		
A MC 25415	WASP 401	"	210	33	"	"		
A MC 25416	WASP 402	"	211	"	"	"		
A MC 25417	WASP 403	"	212	"	"	"		
A MC 25418	WASP 404	"	213	"	"	"		
A MC 25419	WASP 405	"	214	"	"	"		
A MC 25420	WASP 406	"	215	"	"	"		
A MC 25421	WASP 407	"	216	"	"	"		
A MC 25422	WASP 408	"	217	"	"	"		
A MC 25423	WASP 409	"	218	"	"	"		
A MC 25424	WASP 410	"	219	"	"	"		
A MC 25425	WASP 411	"	220	"	"	"		
A MC 25426	WASP 412	"	221	"	"	"		
A MC 25427	WASP 413	"	222	"	"	"		
A MC 25428	WASP 414	"	223	"	"	"		
A MC 25429	WASP 415	"	224	"	"	"		
A MC 25430	WASP 416	"	225	"	"	"		
A MC 25431	WASP 417	"	226	"	"	"		
A MC 25432	WASP 418	"	227	"	"	"		
A MC 25433	WASP 419	"	228	"	"	"		
A MC 25434	WASP 420	"	229	"	"	"		
A MC 25435	WASP 421	"	230	28	"	"		
A MC 25436	WASP 422	"	231	"	"	"		
A MC 25437	WASP 423	"	232	"	"	"		
A MC 25438	WASP 424	"	233	"	"	"		
A MC 25439	WASP 425	"	234	"	"	"		
A MC 25440	WASP 426	"	235	"	"	"		

RECEIVED  
B.L.M. AZ STATE OFFICE

DEC 18 1984

7:45 A.M.  
PHOENIX, ARIZONA

B.L.M.

Serial No.	Name of Claim	Book	Page(s)	Sec.	Twp.	Rge.
A MC 25441	WASP 427	3786	236	28	18S	16E
A MC 25442	WASP 428	"	237	"	"	"
A MC 25443	WASP 429	"	238	"	"	"
A MC 25444	WASP 430	"	239	"	"	"
A MC 25445	WASP 431	"	240	"	"	"
A MC 25446	WASP 432	"	241	"	"	"
A MC 25447	WASP 433	"	242	"	"	"
A MC 25448	WASP 434	"	243	"	"	"
A MC 25449	WASP 435	"	244	"	"	"
A MC 25450	WASP 436	"	245	"	"	"
A MC 25451	WASP 437	"	246	"	"	"
A MC 25452	WASP 438	"	247	"	"	"
A MC 25487	WASP 501	"	282	34	"	"
A MC 25488	WASP 502	"	283	"	"	"
A MC 25489	WASP 503	"	284	"	"	"
A MC 25490	WASP 504	"	285	"	"	"
A MC 25491	WASP 505	"	286	"	"	"
A MC 25492	WASP 506	"	287	"	"	"
A MC 25493	WASP 507	"	288	"	"	"
A MC 25494	WASP 508	"	289	"	"	"
A MC 25495	WASP 509	"	290	"	"	"
A MC 25496	Wasp 510	"	291	"	"	"
A MC 25497	WASP 511	"	292	"	"	"
A MC 25498	WASP 512	"	293	"	"	"
A MC 25499	WASP 513	"	294	"	"	"
A MC 25500	WASP 514	"	295	"	"	"
A MC 25501	WASP 515	"	296	"	"	"
A MC 25502	WASP 516	"	297	"	"	"
A MC 25503	WASP 517	"	298	"	"	"
A MC 25504	WASP 518	"	299	"	"	"
A MC 25505	WASP 519	"	300	"	"	"
A MC 25506	WASP 520	"	301	"	"	"
A MC 25507	WASP 521	"	302	27	"	"
A MC 25508	WASP 522	"	303	"	"	"
A MC 25509	WASP 523	"	304	"	"	"
A MC 25510	WASP 524	"	305	"	"	"
A MC 25511	WASP 525	"	306	"	"	"
A MC 25512	WASP 526	"	307	"	"	"
A MC 25513	WASP 527	"	308	"	"	"
A MC 25514	WASP 528	"	309	"	"	"
A MC 25515	WASP 529	"	310	"	"	"
A MC 25516	WASP 530	"	311	"	"	"
A MC 25517	WASP 531	"	312	"	"	"
A MC 25518	WASP 532	"	313	"	"	"
A MC 25519	WASP 533	"	314	"	"	"
A MC 25520	WASP 534	"	315	"	"	"
A MC 25521	WASP 535	"	316	"	"	"
A MC 25522	WASP 536	"	317	"	"	"
A MC 25523	WASP 537	"	318	"	"	"
A MC 25524	WASP 538	"	319	"	"	"
A MC 25565	WASP 601	"	360	34	"	"
A MC 25566	WASP 602	"	361	"	"	"
A MC 25567	WASP 603	"	362	"	"	"
A MC 25568	WASP 604	"	363	"	"	"
A MC 25569	WASP 605	"	364	"	"	"
A MC 25570	WASP 606	"	365	"	"	"
A MC 25571	WASP 607	"	366	"	"	"
A MC 25572	WASP 608	"	367	"	"	"
A MC 25573	WASP 609	"	368	"	"	"
A MC 25574	WASP 610	"	369	"	"	"
A MC 25575	WASP 611	"	370	"	"	"
A MC 25576	WASP 612	"	371	"	"	"

RECEIVED  
B.L.M. AZ STATE OFFICE

DEC 18 1981

7:45 A.M.  
PHOENIX, ARIZONA



Location Notice Posted

G & SR B&M

Pima County, Arizona

B.L.M. Serial No.	Name of Claim	Book	Page(s)	Sec.	Twp.	Rge.
✓ A MC 25577	WASP 613	3786	372	34	18S	16E
✓ A MC 25578	WASP 614	"	373	"	"	"
✓ A MC 25579	WASP 615	"	374	"	"	"
✓ A MC 25580	WASP 616	"	375	"	"	"
✓ A MC 25581	WASP 617	"	376	"	"	"
✓ A MC 25582	WASP 618	"	377	"	"	"
✓ A MC 25583	WASP 619	"	378	"	"	"
✓ A MC 25584	WASP 620	"	379	"	"	"
✓ A MC 25585	WASP 621	"	380	27	"	"
✓ A MC 25586	WASP 622	"	381	"	"	"
✓ A MC 25587	WASP 623	"	382	"	"	"
✓ A MC 25588	WASP 624	"	383	"	"	"
✓ A MC 25589	WASP 625	"	384	"	"	"
✓ A MC 25590	WASP 626	"	385	"	"	"
✓ A MC 25591	WASP 627	"	386	"	"	"
✓ A MC 25592	WASP 628	"	387	"	"	"
✓ A MC 25593	WASP 629	"	388	"	"	"
✓ A MC 25594	WASP 630	"	389	"	"	"
✓ A MC 25595	WASP 631	"	390	"	"	"
✓ A MC 25596	WASP 632	"	391	"	"	"
✓ A MC 25597	WASP 633	"	392	"	"	"
✓ A MC 25598	WASP 634	"	393	"	"	"
✓ A MC 25599	WASP 635	"	394	"	"	"
✓ A MC 25600	WASP 636	"	395	"	"	"
✓ A MC 99789	FALCON 1A	6216	899-900	29	"	"
✓ A MC 99790	FALCON 2A	"	901-902	"	"	"
✓ A MC 99791	FALCON 3A	"	903-904	"	"	"
✓ A MC 99792	FALCON 4A	"	905-906	"	"	"
✓ A MC 99793	FALCON 5A	"	907-908	"	"	"
✓ A MC 99794	FALCON 6A	"	909-910	"	"	"
✓ A MC 99795	FALCON 7A	"	911-912	"	"	"
✓ A MC 99796	FALCON 8A	"	913-914	"	"	"
✓ A MC 99797	FALCON 9A	"	915-916	"	"	"
✓ A MC 99798	FALCON 10A	"	917-918	"	"	"
✓ A MC 99799	FALCON 11A	"	919-920	"	"	"
✓ A MC 99800	FALCON 12A	"	921-922	"	"	"
✓ A MC 99801	FALCON 13A	"	923-924	"	"	"
✓ A MC 99802	FALCON 14A	"	925-926	"	"	"
✓ A MC 99803	FALCON 15A	"	927-928	"	"	"
✓ A MC 99804	FALCON 16A	"	929-930	"	"	"
✓ A MC 99805	FALCON 17A	"	931-932	"	"	"
✓ A MC 99806	FALCON 18A	"	933-934	"	"	"
✓ A MC 99807	FALCON 19A	"	935-936	"	"	"
✓ A MC 99808	FALCON 20A	"	937-938	"	"	"
✓ A MC 99809	FALCON 21A	"	939-940	"	"	"
✓ A MC 99810	FALCON 22A	"	941-942	"	"	"
✓ A MC 99811	FALCON 27A	"	943-944	"	"	"
✓ A MC 99812	FALCON 28A	"	945-946	"	"	"
✓ A MC 99813	FALCON 29A	"	947-948	"	"	"
✓ A MC 99814	FALCON 30A	"	949-950	"	"	"
✓ A MC 99815	FALCON 31A	"	951-952	"	"	"
✓ A MC 99816	FALCON 32A	"	953-954	"	"	"
✓ A MC 64134	CLOUD REST	SS	511			
✓ A MC 64135	CLOUD REST/AMENDED	6104	1273-1274	36	18S	15E
✓ A MC 64136	BIG WINDY	5406	876	1	19S	"
✓ A MC 64137	BIG WINDY FRACTION	"	877	"	"	"
✓ A MC 64138	BLUE WING	SS	581	36	18S	"
✓ A MC 36137	CLOUD REST NO.1	B-B-B	277			
✓ A MC 36138	CLOUD REST NO.1/AMENDED	6104	1275-1276	"	"	"
✓ A MC 36139	WILLIAMS FOLLY	5406	878	"	"	"
✓ A MC 36138	WILLIAMS FOLLY #2	"	879	"	"	"
✓ A MC 36139	WILLIAMS FOLLY #3	"	880	"	"	"
✓ A MC 36139	WILLIAMS FOLLY #3/AMENDED	6104	1277-1278	"	"	"

RECEIVED  
B.L.M. AZ STATE OFFICE

DEC 18 1984

7:45 A.M.  
PHOENIX, ARIZONA

Location Notice Posted:

G & SR B&M

Pima County, Arizona

B.L.M.

Serial No.

Name of Claim

Book

Page

Sec.

Twp.

Rge.


Serial No.	Name of Claim	Book	Page	Sec.	Twp.	Rge.
✓ A MC 117293	MIA 1 A	6420	1011-1013	1	19S	15E
✓ A MC 117294	MIA 2 A	"	1014-1016	"	"	"
✓ A MC 117295	MIA 3 A	"	1017-1019	"	"	"
✓ A MC 117296	MIA 4 A	"	1020-1022	"	"	"
✓ A MC 117297	MIA 5 A	"	1023-1025	"	"	"
✓ A MC 117298	MIA 6 A	"	1026-1028	"	"	"
✓ A MC 117299	MIA 7 A	"	1029-1031	"	"	"
✓ A MC 117300	MIA 8 A	"	1032-1034	"	"	"
✓ A MC 117301	MIA 9 A	"	1035-1037	"	"	"
✓ A MC 117302	MIA 10 A	"	1038-1040	"	"	"
✓ A MC 117303	MIA 11 A	"	1041-1042	2	"	"
✓ A MC 117304	MIA 12 A	"	1043-1045	1	"	"
✓ A MC 117305	MIA 13 A	"	1046-1048	"	"	"
✓ A MC 117306	MIA 14 A	"	1049-1051	"	"	"

RECEIVED  
B.L.M. AZ STATE OFFICE  
DEC 18 1984  
7:45 A.M.  
PHOENIX, ARIZONA

7428 850

STATE OF ARIZONA )  
COUNTY OF PIMA )

I hereby certify that the within  
instrument was filed for record  
in \_\_\_\_\_ County, State of Arizona



Witness my hand and Official Seal.

Indexed	Paged	Blotted

FORM 4-13

144437

Book 7425 Page 834-841  
 Date: DEC 12 '84 - 2:00 PM  
 Request of: Anamax Mining Co.  
 Fee: \$8.00

AFFIDAVIT OF LABOR PERFORMED AND IMPROVEMENTS MADE

Helvetia Group II

1983-1984

RECEIVED  
 B.L.M. AZ STATE OFFICE 27513  
 DEC 18 1984 2201  
 7:45 A.M. 25210  
 3602

STATE OF ARIZONA )  
                          ) ss.  
County of Pima )

BERT L. REID, being first duly sworn, deposes and says: ARIZONA

That he is a citizen of the United States of America, is more than twenty-one of age, and resides at 3100 Twin Buttes-Sahuarita Road, Sahuarita, (P.O. Box 1064, Green Valley, Arizona 85614) Pima County, Arizona.

That he is personally acquainted with the mining claims listed on Exhibit A, which is attached hereto and made a part of this affidavit by reference, situated in the Helvetia Mining District of Pima County, Arizona, the location notices and latest amended location notices if any, of which are recorded in the office of the County Recorder of Pima County in the books and at the pages indicated on Exhibit A.

That the said claims are a part of a coherent group of mutually contiguous claims, both patented and unpatented, all of which are held by Anamax Mining Company, an Arizona general partnership, and the same are operated as one group of claims by Anamax Mining Company, owner.

That between the 1st day of September, 1983, and the 1st day of September, 1984, work and improvements worth more than \$31,100.00 were done and performed for the benefit of the claims listed on Exhibit A and for all of the component claims in the group. That such work and improvements were done and performed at the expense of Anamax Mining Company and for the purpose of complying with the laws of the United States and the State of Arizona pertaining to assessment work or annual labor. That the value of such work and improvements was more than \$100.00 for each of the claims listed on Exhibit A.

That such work and improvements consisted of the following:

Road maintenance, drill site construction and

1169 feet of core drilling and related expenses.

That the men who labored upon such work and improvements were various employees of: Sierrita Mining & Ranching Co. AND Joy Manufacturing Company

Sasabe Star Route Box 25A

707 Boyd Blvd., P.O. Drawer 489

Tucson, Arizona 85736

La Porte, Indiana 46350

who were the contractors employed by Anamax Mining Company for the performance or completion of the described work and improvements.

I certify that the foregoing is a true and correct statement of the work performed and improvements made, to the best of my knowledge and belief.

Bert L. Reid  
 Bert L. Reid, Land Records Administrator  
 for ANAMAX MINING COMPANY, Owner  
 P.O. Box 127  
 Sahuarita, Arizona 85629

Subscribed and sworn to before me this 3rd day of December, 1984

Maria Deal  
 Notary Public

My Commission expires:  
February 15, 1988

Exhibit A

Three-hundred eleven (311) unpatented lode mining claims situate in the Helvetia Mining District of Pima County, Arizona, the location notices and amended location notices, if any, of which are recorded in the office of the County Recorder of Pima County, Arizona, in the books and at the pages set forth below:

B.L.M. Serial No.	Name of Claim	Book	Page	Location Notice Posted:		
				G & SR B&M		
				Pima County, Arizona		
			Sec.	Twp.	Rge.	
✓ A MC 74390	JOHN	995	395	19	18S	16E
✓ A MC 74391	JOE	"	396	24	"	15E
✓ A MC 74392	BEN	"	392	"	"	"
✓ A MC 74393	PETE	"	394	"	"	"
✓ A MC 2200	JIM	"	391	"	"	"
	JIM/AMENDED	5436	802	"	"	"
✓ A MC 46810	ART	1009	441			
	ART/AMENDED	2078	459	19	"	16E
✓ A MC 46811	AL	1009	442	"	"	"
	AL/AMENDED	2078	460	"	"	"
✓ A MC 46812	SAM	1009	439	"	"	"
	SAM/AMENDED	2078	461	"	"	"
✓ A MC 46813	FRED	1009	440	"	"	"
	FRED/AMENDED	2078	462	"	"	"
✓ A MC 46814	BERT	1009	443	"	"	"
	BERT/AMENDED	2078	463	"	"	"
✓ A MC 46815	BOB	995	393	24	"	15E
✓ A MC 36018	BUZZARD NO. 2	2089	291	14	"	"
✓ A MC 36019	BUZZARD NO. 3	"	292	"	"	"
✓ A MC 36020	BUZZARD NO. 4	"	293	13	"	"
✓ A MC 36021	BUZZARD NO. 5	"	294	"	"	"
✓ A MC 36028	FLYING DUTCHMAN NO.2	"	295	"	"	"
✓ A MC 36029	FLYING DUTCHMAN NO.3	"	296	"	"	"
✓ A MC 36030	FLYING DUTCHMAN NO.4	"	297	"	"	"
✓ A MC 36031	FLYING DUTCHMAN NO. 5	"	298	"	"	"
✓ A MC 36032	FLYING DUTCHMAN NO. 6	"	299	"	"	"
	FLYING DUTCHMAN NO.6/ AMENDED	6121	1267-1268	"	"	"
✓ A MC 75181	FLYING DUTCHMAN #7A	"	1269-1270	"	"	"
✓ A MC 36034	BLACK BESS NO. 2	2089	290	"	"	"
✓ A MC 75182	BLUE POINT NO. 2A	6121	1271-1272	"	"	"
✓ A MC 36036	K.W.L.	2078	442	"	"	"
✓ A MC 36037	G.E.J.	"	443	"	"	"
✓ A MC 36038	R.F.E.	"	444	24	"	"
✓ A MC 36039	R.C.M.	"	445	13	"	"
✓ A MC 75183	ALPINE #1A	6121	1275-1276	"	"	"
✓ A MC 75184	ALPINE #2A	"	1277-1278	"	"	"
✓ A MC 75185	ALPINE #3A	"	1279-1280	18	"	16E
✓ A MC 75186	ALPINE #4A	"	1281-1282	"	"	"
✓ A MC 27513	ALPINE #5	2221	495	"	"	"
	ALPINE #5/AMENDED	6121	1283-1284	"	"	"
✓ A MC 27514	ALPINE #6	2221	496	"	"	"
	ALPINE #6/AMENDED	6121	1285-1286	"	"	"

7428

835

RECEIVED  
B.L.M. AZ STATE OFFICE

DEC 18 1934

7:45 A.M.  
PHOENIX, ARIZONA

Location Notice Posted:

G & SR B&M

Pima County, Arizona

B.L.M. Serial No.	Name of Claim	Book	Page	Sec.	Twp.	Rge.
<u>A MC 27515</u> ✓	ALPINE #7	2221	497			
	ALPINE #7/AMENDED	6121	1287-1288	18	18S	16E
<u>A MC 27516</u> ✓	ALPINE #8	2221	498			
	ALPINE #8/AMENDED	6121	1289-1290	"	"	"
<u>A MC 27517</u> ✓	ALPINE #9	2221	499			
	ALPINE #9/AMENDED	6121	1291-1292	"	"	"
<u>A MC 27518</u> ✓	APLINE #10	2221	500			
	ALPINE #10/AMENDED	6121	1293-1294	13	"	15E
<u>A MC 27519</u> ✓	ALPINE #11	2221	501			
	ALPINE #11/AMENDED	6121	1295-1296	"	"	"
<u>A MC 27520</u> ✓	ALPINE #12	2221	502			
	ALPINE #12/AMENDED	6121	1297-1298	"	"	"
<u>A MC 27521</u> ✓	ALPINE #13	2221	503			
<u>A MC 27522</u> ✓	ALPINE #14	"	504			
<u>A MC 27523</u> ✓	ALPINE #15	"	505	18	"	16E
<u>A MC 27524</u> ✓	ALPINE #16	"	506	"	"	"
<u>A MC 27525</u> ✓	ALPINE #17	"	507	"	"	"
<u>A MC 27526</u> ✓	ALPINE #18	"	508	"	"	"
<u>A MC 27527</u> ✓	ALPINE #19	2230	138	"	"	"
<u>A MC 27528</u> ✓	ALPINE #20	"	139	"	"	"
<u>A MC 27529</u> ✓	ALPINE #21	"	140	"	"	"
<u>A MC 27530</u> ✓	ALPINE #22	"	141	"	"	"
<u>A MC 27531</u> ✓	ALPINE #23	"	142	"	"	"
<u>A MC 27532</u> ✓	ALPINE #24	"	143	"	"	"
<u>A MC 36040</u> ✓	SYCAMORE #1	2078	446	24	"	15E
<u>A MC 36041</u> ✓	SYCAMORE #2	"	447	19	"	16E
<u>A MC 36042</u> ✓	SYCAMORE #3	"	448	"	"	"
<u>A MC 36043</u> ✓	SYCAMORE #4	"	449	"	"	"
	SYCAMORE #4/AMENDED	6121	1299-1300	"	"	"
<u>A MC 36044</u> ✓	SYCAMORE #5	2078	450			
	SYCAMORE #5/AMENDED	6121	1301-1302	"	"	"
<u>A MC 36045</u> ✓	SYCAMORE #6	2078	451			
	SYCAMORE #6/AMENDED	6121	1303-1304	"	"	"
<u>A MC 36046</u> ✓	SYCAMORE #7	2078	452			
	SYCAMORE #7/AMENDED	6121	1305-1306	"	"	"
<u>A MC 36047</u> ✓	SYCAMORE #8	2078	453			
	SYCAMORE #8/AMENDED	6121	1307-1308	24	"	15E
<u>A MC 36048</u> ✓	SYCAMORE #9	2078	454	19	"	16E
<u>A MC 36049</u> ✓	SYCAMORE #10	"	455	"	"	"
<u>A MC 36050</u> ✓	SYCAMORE #11	"	456	"	"	"
<u>A MC 36051</u> ✓	SYCAMORE #12	"	457	"	"	"
<u>A MC 36063</u> ✓	AMOLE NO. 2	2051	262	"	"	"
<u>A MC 2211</u> ✓	MALACHITE FRACTION ✓	2110	263			
	MALACHITE FRACTION/					
	AMENDED	5436	807	"	"	"
<u>A MC 36089</u> ✓	GUNSITE NO. 4	1941	341	"	"	"
<u>A MC 36091</u> ✓	GUNSITE 6-B	2110	264	"	"	"
<u>A MC 36092</u> ✓	GUNSITE NO. 7	1941	344	"	"	"
<u>A MC 36093</u> ✓	GUNSITE 7A	2411	174	"	"	"
<u>A MC 36094</u> ✓	GUNSITE NO 8	1941	345	"	"	"
<u>A MC 36095</u> ✓	GUNSITE NO, 9	"	346	"	"	"
<u>A MC 36096</u> ✓	GUNSITE NO. 10	"	347	"	"	"
<u>A MC 36097</u> ✓	GUNSITE NO. 11	"	348	"	"	"
<u>A MC 36098</u> ✓	GUNSITE NO. 12	"	349	"	"	"
<u>A MC 36099</u> ✓	GUNSITE NO, 13	"	350	"	"	"
<u>A MC 36100</u> ✓	GUNSITE NO. 14	"	351	"	"	"
<u>A MC 36101</u> ✓	GUNSITE NO.15	"	352	"	"	"
<u>A MC 36102</u> ✓	GUNSITE NO. 16	"	353	"	"	"

7428

836 B.L.M. AZ STATE OFFICE

DEC 18 1981

7:45 A.M.  
PHOENIX, ARIZONA

Location Notice Posted:

G & SR B&M

Pima County, Arizona

B.L.M.

Serial No.	Name of Claim	Book	Page	Sec.	Twp.	Rge.
✓ A MC 2204	A.O.T. FRACTION -	2054	186			
	A.O.T. FRACTION/					
	AMENDED -	5436	811	24	18S	15E
✓ A MC 2202	INDIAN CLUB FRACTION -	2054	187			
	"    "    "/AMENDED -	5436	809	"	"	"
✓ A MC 2201	ISLE ROYAL FRACTION -	2054	188			
	"    "    "/AMENDED -	5436	808	"	"	"
✓ A MC 2203	PILOT FRACTION -	2051	261			
	PILOT FRACTION/AMENDED -	5436	810	"	"	"
✓ A MC 25261	WASP 56	3786	56	20	"	16E
✓ A MC 25262	WASP 57	"	57	"	"	"
✓ A MC 25263	WASP 58	"	58	"	"	"
	WASP 58/AMENDED	3842	133	"	"	"
✓ A MC 25275	WASP 111	3786	70	17	"	"
✓ A MC 25276	WASP 112	"	71	"	"	"
✓ A MC 25277	WASP 113	"	72	"	"	"
✓ A MC 25278	WASP 114	"	73	"	"	"
✓ A MC 25279	WASP 115	"	74	"	"	"
✓ A MC 25280	WASP 116	"	75	"	"	"
✓ A MC 25281	WASP 117	"	76	"	"	"
✓ A MC 25282	WASP 118	"	77	"	"	"
✓ A MC 25283	WASP 119	"	78	"	"	"
✓ A MC 25284	WASP 120	"	79	"	"	"
✓ A MC 25285	WASP 121	"	80	"	"	"
✓ A MC 25286	WASP 122	"	81	"	"	"
✓ A MC 25287	WASP 123	"	82	"	"	"
✓ A MC 25288	WASP 124	"	83	"	"	"
✓ A MC 25289	WASP 125	"	84	"	"	"
✓ A MC 25290	WASP 126	"	85	"	"	"
✓ A MC 25291	WASP 127	"	86	"	"	"
✓ A MC 25292	WASP 128	"	87	"	"	"
✓ A MC 25293	WASP 129	"	88	"	"	"
✓ A MC 25294	WASP 130	"	89	"	"	"
✓ A MC 25317	WASP 223	"	112	"	"	"
✓ A MC 25318	WASP 224	"	113	"	"	"
✓ A MC 25319	WASP 225	"	114	"	"	"
✓ A MC 25320	WASP 226	"	115	"	"	"
✓ A MC 25321	WASP 227	"	116	"	"	"
✓ A MC 25322	WASP 228	"	117	"	"	"
✓ A MC 25323	WASP 229	"	118	"	"	"
✓ A MC 25324	WASP 230	"	119	"	"	"
✓ A MC 25325	WASP 231	"	120	"	"	"
✓ A MC 25326	WASP 232	"	121	"	"	"
✓ A MC 25327	WASP 233	"	122	"	"	"
✓ A MC 25328	WASP 234	"	123	"	"	"
✓ A MC 25329	WASP 235	"	124	"	"	"

RECEIVED  
B.L.M. AZ STATE OFFICE

DEC 18 1984

7:45 A.M.  
PHOENIX, ARIZONA

7428 837

Location Notice Posted:

G & SR B&M

Pima County, Arizona

B.L.M. Serial No.	Name of Claim	Book	Page(s)	Sec.	Twp.	Rge.
A MC 25330	WASP 236	3786	125	17	18S	16E
A MC 25331	WASP 237	"	126	"	"	"
A MC 25332	WASP 238	"	127	"	"	"
A MC 25333	WASP 239	"	128	"	"	"
A MC 25334	WASP 240	"	129	"	"	"
A MC 25335	WASP 241	"	130	"	"	"
A MC 25336	WASP 242	"	131	"	"	"
A MC 25375	WASP 339	"	170	"	"	"
	WASP 339/AMENDED	6216	995-996	21	"	"
A MC 25376	WASP 340	3786	171	"	"	"
A MC 25377	WASP 341	"	172	"	"	"
A MC 25378	WASP 342	"	173	"	"	"
A MC 25379	WASP 343	"	174	"	"	"
A MC 25380	WASP 344	"	175	"	"	"
A MC 25381	WASP 345	"	176	"	"	"
A MC 25382	WASP 346	"	177	"	"	"
A MC 25383	WASP 347	"	178	"	"	"
A MC 25384	WASP 348	"	179	"	"	"
A MC 25385	WASP 349	"	180	"	"	"
A MC 25386	WASP 350	"	181	"	"	"
A MC 25387	WASP 351	"	182	"	"	"
A MC 25388	WASP 352	"	183	"	"	"
A MC 25389	WASP 353	"	184	"	"	"
A MC 25390	WASP 354	"	185	"	"	"
A MC 25391	WASP 355	"	186	"	"	"
A MC 25392	WASP 356	"	187	"	"	"
A MC 25393	WASP 357	"	188	"	"	"
A MC 25394	WASP 358	"	189	"	"	"
A MC 25395	WASP 359	"	190	16	"	"
A MC 25396	WASP 360	"	191	"	"	"
A MC 25397	WASP 361	"	192	"	"	"
A MC 25398	WASP 362	"	193	"	"	"
A MC 25399	WASP 363	"	194	"	"	"
A MC 25400	WASP 364	"	195	"	"	"
A MC 25401	WASP 365	"	196	"	"	"
A MC 25402	WASP 366	"	197	"	"	"
A MC 25403	WASP 367	"	198	"	"	"
A MC 25404	WASP 368	"	199	"	"	"
A MC 25405	WASP 369	"	200	"	"	"
A MC 25406	WASP 370	"	201	"	"	"
A MC 25407	WASP 371	"	202	"	"	"
A MC 25408	WASP 372	"	203	"	"	"
A MC 25409	WASP 373	"	204	"	"	"
A MC 25410	WASP 374	"	205	"	"	"
A MC 25411	WASP 375	"	206	"	"	"
A MC 25412	WASP 376	"	207	"	"	"
A MC 25413	WASP 377	"	208	"	"	"
A MC 25414	WASP 378	"	209	"	"	"
A MC 25453	WASP 439	"	248	21	"	"
A MC 25454	WASP 440	"	249	"	"	"
A MC 25455	WASP 441	"	250	"	"	"
A MC 25456	WASP 442	"	251	"	"	"
A MC 25457	WASP 443	"	252	"	"	"
A MC 25458	WASP 444	"	253	"	"	"
A MC 25459	WASP 445	"	254	"	"	"

7428

838

RECEIVED  
AZ STATE OFFICE

SEP 18 1991

7:45 A.M.  
PHOENIX, ARIZONA

Location Notice Posted:

G & SR B&M

Pima County, Arizona

B.L.M. Serial No.	Name of Claim	Book	Pages(s)	Sec.	Twp.	Rge.
A MC 25460	WASP 446	3786	255	21	18S	16E
A MC 25461	WASP 447	"	256	"	"	"
A MC 25462	WASP 448	"	257	"	"	"
A MC 25463	WASP 449	"	258	22	"	"
A MC 25464	WASP 450	"	259	"	"	"
A MC 25465	WASP 451	"	260	16	"	"
A MC 25466	WASP 452	"	261	"	"	"
A MC 25467	WASP 453	"	262	"	"	"
A MC 25468	WASP 454	"	263	"	"	"
A MC 25469	WASP 455	"	264	"	"	"
A MC 25470	WASP 456	"	265	"	"	"
A MC 25471	WASP 457	"	266	"	"	"
A MC 25472	WASP 458	"	267	"	"	"
A MC 25473	WASP 459	"	268	"	"	"
A MC 25474	WASP 460	"	269	"	"	"
A MC 25475	WASP 461	"	270	"	"	"
A MC 25476	WASP 462	"	271	"	"	"
A MC 25477	WASP 463	"	272	"	"	"
A MC 25478	WASP 464	"	273	"	"	"
A MC 25479	WASP 465	"	274	"	"	"
A MC 25480	WASP 466	"	275	15	"	"
A MC 25481	WASP 467	"	276	16	"	"
A MC 25482	WASP 468	"	277	15	"	"
A MC 25483	WASP 469	"	278	16	"	"
A MC 25484	WASP 470	"	279	15	"	"
A MC 25485	WASP 471	"	280	21	"	"
A MC 25486	WASP 472	"	281	"	"	"
A MC 25525	WASP 539	"	320	22	"	"
A MC 25526	WASP 540	"	321	"	"	"
A MC 25527	WASP 541	"	322	"	"	"
A MC 25528	WASP 542	"	323	"	"	"
A MC 25529	WASP 543	"	324	"	"	"
A MC 25530	WASP 544	"	325	"	"	"
A MC 25531	WASP 545	"	326	"	"	"
A MC 25532	WASP 546	"	327	"	"	"
A MC 25533	WASP 547	"	328	"	"	"
A MC 25534	WASP 548	"	329	"	"	"
A MC 25535	WASP 549	"	330	"	"	"
A MC 25536	WASP 550	"	331	"	"	"
A MC 25537	WASP 551	"	332	"	"	"
A MC 25538	WASP 552	"	333	"	"	"
A MC 25539	WASP 553	"	334	"	"	"
A MC 25540	WASP 554	"	335	"	"	"
A MC 25541	WASP 555	"	336	"	"	"
A MC 25542	WASP 556	"	337	"	"	"
A MC 25543	WASP 557	"	338	"	"	"
A MC 25544	WASP 558	"	339	"	"	"
A MC 25545	WASP 559	"	340	15	"	"
A MC 25546	WASP 560	"	341	"	"	"
A MC 25547	WASP 561	"	342	"	"	"
A MC 25548	WASP 562	"	343	"	"	"
A MC 25549	WASP 563	"	344	"	"	"
A MC 25550	WASP 564	"	345	"	"	"
A MC 25551	WASP 565	"	346	"	"	"
A MC 25552	WASP 566	"	347	"	"	"
A MC 25553	WASP 567	"	348	"	"	"
A MC 25554	WASP 568	"	349	"	"	"
A MC 25555	WASP 569	"	350	"	"	"
A MC 25556	WASP 570	"	351	"	"	"
A MC 25557	WASP 571	"	352	"	"	"
A MC 25558	WASP 572	"	353	"	"	"
A MC 25559	WASP 573	"	354	"	"	"
A MC 25560	WASP 574	"	355	"	"	"
A MC 25561	WASP 575	"	356	"	"	"
A MC 25562	WASP 576	"	357	"	"	"

RECEIVED  
B.L.M. AZ STATE OFFICE

DEC 18 1981

7:45 A.M.  
PHOENIX, ARIZONA



B.L.M.

Serial No.	Name of Claim	Book	Page	Sec.	Twp.	Rge.
✓ A MC 25563	WASP 577	3786	358	15	18S	16E
✓ A MC 25564	WASP 578	"	359	"	"	"
✓ A MC 25601	WASP 637	"	396	22	"	"
✓ A MC 25602	WASP 638	"	397	"	"	"
✓ A MC 25603	WASP 639	"	398	"	"	"
✓ A MC 25604	WASP 640	"	399	"	"	"
✓ A MC 25605	WASP 641	"	400	"	"	"
✓ A MC 25606	WASP 642	"	401	"	"	"
✓ A MC 25607	WASP 643	"	402	"	"	"
✓ A MC 25608	WASP 644	"	403	"	"	"
✓ A MC 25609	WASP 645	"	404	"	"	"
✓ A MC 25610	WASP 646	"	405	"	"	"
✓ A MC 25611	WASP 647	"	406	"	"	"
✓ A MC 25612	WASP 648	"	407	"	"	"
✓ A MC 25613	WASP 649	"	408	"	"	"
✓ A MC 25614	WASP 650	"	409	"	"	"
✓ A MC 25615	WASP 651	"	410	"	"	"
✓ A MC 25616	WASP 652	"	411	"	"	"
✓ A MC 25617	WASP 653	"	412	"	"	"
✓ A MC 25618	WASP 654	"	413	"	"	"
✓ A MC 25619	WASP 655	"	414	"	"	"
✓ A MC 25620	WASP 656	"	415	"	"	"
✓ A MC 25621	OLE #1	3842	132	16	"	"
✓ A MC 36062	ROCKY 1	3726	117	19	"	"
✓ A MC 36026	JOHN 1	3934	508	24	"	15E
✓ A MC 36027	JOHN 2	"	509	"	"	"
✓ A MC 36061	SCHWAB EXTENSION #1					
	NORTH WEST	1271	92	"	"	"
✓ A MC 25210	KID 1	3368	529	18	"	16E
✓ A MC 25211	KID 2	"	530	"	"	"
✓ A MC 25212	KID 3	"	531	"	"	"
✓ A MC 25213	KID 4	"	532	"	"	"
✓ A MC 25214	KID 5	"	533	"	"	"
✓ A MC 25215	KID 6	"	534	"	"	"
✓ A MC 25216	KID 7	"	535	"	"	"
✓ A MC 25217	KID 8	"	537	"	"	"
✓ A MC 25218	KID 9	"	536	"	"	"
✓ A MC 25219	KID 10	"	538	19	"	"
✓ A MC 25220	KID 11	"	539	"	"	"
✓ A MC 25221	KID 12	"	540	"	"	"
✓ A MC 25222	KID 13	"	541	"	"	"
✓ A MC 25223	KID 14	"	542	20	"	"
✓ A MC 25224	KID 15	"	543	"	"	"
✓ A MC 25225	KID 16	"	544	"	"	"
✓ A MC 25226	KID 17	"	545	"	"	"
✓ A MC 25227	KID 18	"	546	"	"	"
✓ A MC 25228	KID 19	"	547	"	"	"
✓ A MC 25229	KID 20	"	548	"	"	"
✓ A MC 25230	KID 21	"	549	"	"	"
✓ A MC 25231	KID 22	"	550	"	"	"
✓ A MC 25232	KID 23	"	551	"	"	"
✓ A MC 25233	KID 24	"	552	"	"	"
✓ A MC 25234	KID 25	"	553	"	"	"
✓ A MC 25235	KID 26	"	554	"	"	"
✓ A MC 25236	KID 27	"	555	"	"	"
✓ A MC 25237	KID 28	"	556	"	"	"
✓ A MC 25238	KID 29	"	557	"	"	"
	KID 29/AMENDED	6216	1001-1002	"	"	"

7428

840

RECEIVED  
B.L.M. AZ STATE OFFICE

DEC 18 1904

7:45 A.M.  
PHOENIX, ARIZONA

Location Notice Posted:

G & SR B&M

Pima County, Arizona

B.L.M. Serial No.	Name of Claim	Book	Pages(s)	Sec.	Twp.	Rge.
✓A MC 25239	KID 30	3368	558			
	KID 30/AMENDED	3681	129	20	18S	16E
✓A MC 25240	KID 31	3368	559	"	"	"
✓A MC 25241	KID 32	"	560	"	"	"
✓A MC 25242	KID 33	"	561	"	"	"
✓A MC 25243	KID 34	"	562	"	"	"
✓A MC 25244	KID 35	"	563	"	"	"
✓A MC 25245	KID 36	"	564	"	"	"
✓A MC 25246	KID 37	"	565	"	"	"
✓A MC 25247	KID 38	"	566	"	"	"
✓A MC 25248	KID 39	"	567	"	"	"
✓A MC 25249	KID 40	"	568	"	"	"
✓A MC 25250	KID 41	"	569	"	"	"
✓A MC 25251	KID 42	"	570	"	"	"
✓A MC 25252	KID 43	"	571	"	"	"
✓A MC 25253	KID 44	"	572	"	"	"
✓A MC 25254	KID 45	"	573	"	"	"
✓A MC 25255	KID 46	"	574	"	"	"
	KID 46/AMENDED	6216	1003-1004	"	"	"
✓A MC 25256	KID 47	3368	575	"	"	"
	KID 47/AMENDED	6216	1005-1006	"	"	"

RECEIVED  
B.L.M. AZ STATE OFFICE

DEC 18 1984

7:45 A.M.  
PHOENIX, ARIZONA

7428

841

AFFIDAVIT OF LABOR PERFORMED AND IMPROVEMENTS MADE

Helvetia Group III

1982-1983

STATE OF ARIZONA )
) ss.
County of Pima )

25257
64123
74394
66835
99789
36052
46740
2196

BERT L. REID, being first duly sworn, deposes and says:

That he is a citizen of the United States of America, is more than twenty-one of age, and resides at 3100 Twin Buttes-Sahuarita Road, Sahuarita, (P.O. Box 1064, Green Valley, Arizona 85614) Pima County, Arizona.

That he is personally acquainted with the mining claims listed on Exhibit A, which is attached hereto and made a part of this affidavit by reference, situated in the Helvetia Mining District of Pima County, Arizona, the location notices and latest amended location notices if any, of which are recorded in the office of the County Recorder of Pima County in the books and at the pages indicated on Exhibit A.

That the said claims are a part of a coherent group of mutually contiguous claims, both patented and unpatented, all of which are held by Anamax Mining Company, an Arizona general partnership, and the same are operated as one group of claims by Anamax Mining Company, owner.

That between the 1st day of September, 1982, and the 1st day of September, 1983, work and improvements worth more than \$40,800.00 were done and performed for the benefit of the claims listed on Exhibit A and for all of the component claims in the group. That such work and improvements were done and performed at the expense of Anamax Mining Company and for the purpose of complying with the laws of the United States and the State of Arizona pertaining to assessment work or annual labor. That the value of such work and improvements was more than \$100.00 for each of the claims listed on Exhibit A.

That such work and improvements consisted of the following:

Road maintenance, drill site preparation, 378 feet of noncore drilling

and related expenses, and 1,453 feet of core drilling and related expenses.

That the men who labored upon such work and improvements were various employees of: Sierrita Mining & Ranching Co. AND Joy Manufacturing Company

Sasabe Star Route Box 25A

707 Boyd Blvd., P.O. Drawer 489

Tucson, Arizona 85736

La Porte, Indiana 46350

who were the contractors employed by Anamax Mining Company for the performance or completion of the described work and improvements.

I certify that the foregoing is a true and correct statement of the work performed and improvements made, to the best of my knowledge and belief.

Bert L. Reid
Bert L. Reid, Land Records Administrator
for ANAMAX MINING COMPANY, Owner
P.O. Box 127
Sahuarita, Arizona 85629

Subscribed and sworn to before me this 3rd day of November, 1983.

Maria Deal
Notary Public

My Commission expires:
February 15, 1984

RECEIVED
B.L.M. AZ STATE OFFICE

DEC 06 1983

7:45 A.M.
PHOENIX, ARIZONA

7160-591

Exhibit A

Four hundred eight (408) unpatented lode mining claims

situate in the Helvetia Mining District of Pima County, Arizona, the location notices and amended location notices, if any, of which are recorded in the office of the County Recorder of Pima County, Arizona, in the books and at the pages set forth below:

B.L.M. Serial No.	Name of Claim	Book	Page(s)	Location Notice Posted		
				G & SR B&M		
				Pima County, Arizona		
				Sec.	Twp.	Rq
A MC 2196 ✓	SANTA RITA FRACTION	2148	510			
	SANTA RITA FRACTION/AMENDED	5436	803	25	18S	15E
A MC 46740 ✓	SANTA RITA #1	2148	520	30	"	16E
A MC 46741	SANTA RITA #2	"	521	"	"	"
A MC 46742	SANTA RITA #3	"	522	"	"	"
A MC 46743	SANTA RITA #4	"	523	"	"	"
A MC 46744	SANTA RITA #5	"	524	"	"	"
A MC 46745	SANTA RITA #6	"	525	"	"	"
A MC 46746	SANTA RITA #7	"	526	"	"	"
A MC 46747	SANTA RITA #8A	2170	436	"	"	"
A MC 46748	SANTA RITA #9	2148	528	"	"	"
A MC 46749	SANTA RITA #10	"	529	"	"	"
A MC 46750	SANTA RITA #11	"	530	31	"	"
A MC 46751	SANTA RITA #12	"	531	36	"	15E
A MC 46752	SANTA RITA #13	"	532	25	"	"
A MC 46753	SANTA RITA #14	"	533	36	"	"
A MC 46754	SANTA RITA #15	"	534	"	"	"
A MC 46755	SANTA RITA #16	"	535	31	"	16E
A MC 46756	SANTA RITA #17	"	536	"	"	"
A MC 46757	SANTA RITA #18	"	537	"	"	"
A MC 46758	SANTA RITA #19	"	538	"	"	"
A MC 46759	SANTA RITA #20	"	539	"	"	"
A MC 46760	SANTA RITA #21	"	540	"	"	"
A MC 46761	SANTA RITA #22	"	541	"	"	"
A MC 46762	SANTA RITA #23	"	542	"	"	"
A MC 46763	SANTA RITA #24	"	543	"	"	"
A MC 46764	SANTA RITA #25	"	544	"	"	"
A MC 46765	SANTA RITA #26	"	545	36	"	15E
A MC 46766	SANTA RITA #27	"	546	"	"	"
A MC 46767	SANTA RITA #28	"	547	"	"	"
A MC 46768	SANTA RITA #29	"	548	"	"	"
A MC 46769	SANTA RITA #30	"	549	"	"	"
A MC 46770	SANTA RITA #31	"	550	"	"	"
A MC 46771	CATALINA #1	"	518	30	"	16E
A MC 46772	CATALINA #2	"	517	"	"	"
A MC 46773	CATALINA #3	"	516	"	"	"
A MC 46774	CATALINA #4	"	515	"	"	"
A MC 46775	CATALINA #5A	2170	437	"	"	"
A MC 46776	CATALINA #6A	"	435	"	"	"
A MC 46777	CATALINA #7	2148	512	"	"	"
A MC 46778	CATALINA #8	"	511	"	"	"
A MC 64123 ✓	CACTUS	6104	1251-1252	36	"	15E
A MC 28871 ✓	SANTA RITA WEDGE	5901	1379	31	"	16E
A MC 74394	ADOLPH LEWISOHN	710	346	30	"	"
A MC 74395	ADOLPH LEWISOHN	936	419	"	"	"
A MC 74396	ROSEMONT	710	347	"	"	"
A MC 74397	ROSEMONT	936	418	"	"	"
A MC 74398	ALBERT STEINFELD	710	348	"	"	"
A MC 74399	ALBERT STEINFELD	936	427	"	"	"
A MC 74400	HUGH YOUNG	712	108	"	"	"
A MC 74401	HUGH YOUNG	936	422	"	"	"
A MC 74402	ETHEL	712	109	"	"	"
A MC 74403	ALBERT	712	110	"	"	"
A MC 46779	FRED BENNETT	936	425	"	"	"
A MC 46780	FRED BENNETT	712	107	"	"	"
	FRED BENNETT/AMENDED	2110	262	"	"	"
A MC 74404	ROSEMONT #1	908	504	31	"	"

RECEIVED  
B.I.M. AZ STATE OFFICE  
DEC 06 1983  
7:45 A.M.  
PHOENIX, ARIZONA

B.L.M.

Serial No.	Name of Claim	Book	Page	Sec.	Twp.	Rge.
A MC 74405	ROSEMONT #2	908	501	31	18S	16E
A MC 74406	ROSEMONT #3	"	503	"	"	"
A MC 74407	ROSEMONT #4	"	499	"	"	"
A MC 74408	ROSEMONT #7	936	421	30	"	"
A MC 74409	ROSEMONT #8	"	423	"	"	"
A MC 46781	ROSEMONT #9	"	424	"	"	"
	ROSEMONT #9/AMENDED	2078	466	"	"	"
A MC 46782	ROSEMONT #11	936	420	"	"	"
A MC 46783	ROSEMONT 11-A	2078	458	"	"	"
A MC 46784	ROSEMONT #12	936	431	"	"	"
	ROSEMONT #12/AMENDED	2078	467	"	"	"
A MC 46785	ROSEMONT #13	936	434	"	"	"
	ROSEMONT #13/AMENDED	2078	468	"	"	"
A MC 74410	ROSEMONT #14	936	428	"	"	"
A MC 46786	ROSEMONT #15	"	429	"	"	"
	ROSEMONT #15/AMENDED	2078	469	"	"	"
A MC 46787	ROSEMONT #16	936	430	"	"	"
	ROSEMONT #16/AMENDED	2078	470	"	"	"
A MC 46788	ROSEMONT #17	936	432	"	"	"
	ROSEMONT #17/AMENDED	2078	471	"	"	"
A MC 46789	ROSEMONT #18	936	433	"	"	"
	ROSEMONT #18/AMENDED	2078	472	"	"	"
A MC 74411	ROSEMONT # 19	964	200	31	"	"
A MC 74413	ROSEMONT #20	908	500	"	"	"
A MC 74412	ROSEMONT # 20	964	201	"	"	"
A MC 46790	ROSEMONT 21	"	202	"	"	"
	ROSEMONT #21/AMENDED	2078	473	29	"	"
A MC 74414	ROSEMONT # 22	964	203	31	"	"
A MC 74415	ROSEMONT # 23	908	497	"	"	"
A MC 74416	ROSEMONT #24	"	498	"	"	"
A MC 74417	ROSEMONT #25	"	502	"	"	"
A MC 74418	RX	936	426	30	"	"
A MC 46791	FRED BENNETT FRACTION	2022	338	"	"	"
A MC 36052	NARAGANSETT EXTENSION #1	937	372	19	"	"
A MC 36053	NARAGANSETT EXT #2	"	373	"	"	"
A MC 36054	NARAGANSETT EXTENSION #3	"	374	"	"	"
A MC 36055	NARAGANSETT EXTENSION #4	"	375	"	"	"
A MC 36056	NARAGANSETT EXTENSION #5	"	376	30	"	"
A MC 36057	NARAGANSETT EXTENSION #6	"	377	"	"	"
A MC 36058	NARAGANSETT EXTENSION #7	"	378	"	"	"
A MC 36059	NARAGANSETT EXTENSION #8	"	379	"	"	"
A MC 36060	NARRAGANSETT EXT. NO. 9	2020	358	"	"	"
A MC 46792	LAST CHANCE NO 1/RELOCATION	2929	207	36	"	15E
A MC 46793	LAST CHANCE NO 2/RELOCATION	"	208	"	"	"
A MC 46794	LAST CHANCE NO 3/RELOCATION	"	209	"	"	"
A MC 46795	MERCHANT (MINE)	DD	284	25	"	"
A MC 46796	CAVE	NN	555	"	"	"
A MC 46797	TAILOR	"	556	"	"	"
A MC 46798	WEDGE.	821	393	"	"	"
A MC 46799	WEDGE NO 2	897	182	"	"	"
A MC 46800	STRIP	821	391	30	"	16E
A MC 46801	CUBA FRACTION	2022	342	25	"	15E
A MC 2197	CUSHING FRACTION	"	344	"	"	"
	CUSHING FRACTION/AMENDED	5436	805	"	"	"
A MC 46802	PATRICK HENRY FRACTION/ RELOCATION	3486	103	30	"	16E
A MC 2198	YORK FRACTION	2022	340	"	"	"
	YORK FRACTION/AMENDED	5436	804	"	"	"
A MC 46803	R. G. INGERSOLL FRACTION	2110	265	19	"	"
A MC 46804	DAYLIGHT FRACTION	"	266	30	"	"
A MC 36086	GUNSITE 1-A	1980	353	"	"	"
A MC 36087	GUNSITE NO 2	1941	339	"	"	"
	GUNSITE NO. 2/AMENDED	1980	354	19	"	"

RECEIVED  
B.I. M. AZ STATE OFFICE

DEC 06 1983

7:45 A.M.  
PHOENIX, ARIZONA

B.L.M.

Serial No.	Name of Claim	Book	Page(s)	Sec.	Twp.	Rge.
A MC 36088	GUNSITE NO 3	1941	340	19	18S	16E
A MC 36090	GUNSITE 5A	2022	341	"	"	"
A MC 36103	GUNSITE NO.17	1941	354	31	"	"
A MC 36104	GUNSITE NO. 18	"	355	"	"	"
A MC 36105	GUNSITE NO. 19	"	356	"	"	"
A MC 36106	GUNSITE NO. 20	"	357	"	"	"
A MC 36107	GUNSITE NO. 21	"	358	32	"	"
A MC 36108	GUNSITE NO. 22	"	359	31	"	"
A MC 36109	GUNSIGHT NO. 23	1967	324	"	"	"
	GUNSIGHT NO. 23/AMENDED	2022	343	"	"	"
A MC 36110	GUNSITE NO 24	1943	14	"	"	"
	GUNSITE #24/AMENDED	1980	355	"	"	"
A MC 36111	GUNSITE NO. 25	1943	15	"	"	"
A MC 36112	GUNSITE NO. 26	"	16	"	"	"
A MC 36113	GUNSITE NO. 27	"	13	"	"	"
A MC 36114	GUNSIGHT NO. 28	1967	325	"	"	"
A MC 36115	GUNSIGHT NO. 29	"	326	"	"	"
A MC 36116	GUNSIGHT NO. 30	"	327	"	"	"
A MC 36117	GUNSIGHT NO. 31	"	328	"	"	"
A MC 36118	GUNSIGHT NO. 32	"	329	"	"	"
A MC 36119	GUNSIGHT NO. 33	"	330	"	"	"
A MC 36120	GUNSIGHT NO. 34	"	331	"	"	"
A MC 36121	GUNSIGHT NO. 35	"	332	"	"	"
A MC 36122	GUNSIGHT NO. 36	"	333	"	"	"
A MC 36123	GUNSIGHT NO. 37	"	334	"	"	"
A MC 36124	GUNSIGHT NO. 38	"	335	"	"	"
A MC 36125	GUNSIGHT NO. 39	"	336	"	"	"
A MC 36126	GUNSIGHT NO. 40	"	337	"	"	"
A MC 36127	GUNSIGHT NO. 41	"	338	6	19S	"
A MC 36128	GUNSIGHT NO. 42	"	339	"	"	"
A MC 36129	GUNSIGHT NO. 43	"	340	36	18S	15E
A MC 36130	GUNSIGHT 44	1994	152	"	"	"
	GUNSIGHT 44/AMENDED	6420	1007-1008	1	19S	15E
A MC 36131	GUNSIGHT #45	1994	153	"	"	"
	GUNSIGHT #45/AMENDED	6420	1009-1010	1	"	"
A MC 36132	GUNSIGHT #46	1994	154	36	18S	"
A MC 36133	GUNSIGHT #47	"	155	"	"	"
A MC 36134	GUNSIGHT #48	"	156	"	"	"
A MC 36135	GUNSIGHT #49	"	157	"	"	"
A MC 36136	GUNSIGHT #50	"	158	"	"	"
	GUNSIGHT NO. 50/AMENDED	2078	464	"	"	"
A MC 2199	TRAVIS #1	1983	253	"	"	"
	TRAVIS #1/SECOND AMENDED	5436	806	30	"	16E
A MC 46805	TRAVIS #2	1983	254	"	"	"
	TRAVIS #2/AMENDED	2078	465	"	"	"
A MC 46806	TRAVIS #3	1983	255	"	"	"
A MC 46807	TRAVIS #4	"	256	"	"	"
	TRAVIS #4/AMENDED	2170	455	31	"	"
A MC 46808	TRAVIS #5	1983	257	"	"	"
A MC 46809	TRAVIS #6	"	258	29	"	"
A MC 64124	TRAVIS #7	6104	1253-1254	30	"	"
A MC 36064	FALLS NO. 2	2051	263	25	"	15E
A MC 36065	FALLS NO. 3	2110	267	"	"	"
A MC 36066	FALLS NO. 4	"	268	"	"	"
A MC 36067	PERRY NO. 1	2112	11	"	"	"
A MC 36068	PERRY #2	"	12	"	"	"
A MC 36069	PERRY #3	"	13	"	"	"
A MC 36070	PERRY #4	"	14	"	"	"
A MC 36071	PERRY #5	"	15	"	"	"
A MC 36072	PERRY #6	"	16	"	"	"
	PERRY #6/AMENDED	2148	519	"	"	"
A MC 36073	PERRY #7	2112	17	"	"	"
A MC 36074	PERRY #8	"	18	"	"	"
A MC 36075	PERRY #9	"	19	"	"	"
A MC 36076	PERRY #10	"	20	"	"	"
A MC 36077	PERRY #11	"	21	"	"	"
A MC 36078	PERRY #12	"	22	"	"	"
A MC 36079	PERRY #13	"	23	"	"	"

RECEIVED  
B.L.M. AZ STATE OFFICE  
DEC 06 1983  
7:45 A.M.  
PHOENIX, ARIZONA

Serial No.	Name of	aim	Book	Page(s)	Sec.	Twp.	Rge.
A MC 36080	PERRY #14		2112	24			
A MC 36081	PERRY #14/AMENDED		2139	440	36	18S	15E
A MC 36082	PERRY #15		2112	25			
A MC 36083	PERRY #15/AMENDED		2139	441	"	"	"
A MC 36084	PERRY #16		2112	26	"	"	"
A MC 36085	PERRY #17		"	27	"	"	"
A MC 64125	PERRY #18		"	28	"	"	"
A MC 64126	PERRY #18/AMENDED		2139	442	"	"	"
A MC 64127	PERRY #19		2112	29	"	"	"
A MC 64128	PERRY #19/AMENDED		2139	443	"	"	"
A MC 64129	FOX #1		2705	63			
A MC 64130	FOX #1/AMENDED		6104	1255-1256	1	19S	"
A MC 64131	FOX #2		2705	64			
A MC 64132	FOX #2/AMENDED		6104	1257-1258	"	"	"
A MC 64133	FOX #3		2705	65			
A MC 66835	FOX #3/AMENDED		6104	1259-1260	"	"	"
A MC 66836	FOX #4		2705	66			
A MC 66837	FOX #4/AMENDED		6104	1261-1262	2	"	"
A MC 66838	FOX #5		2705	67			
A MC 99823	FOX #5/AMENDED		6104	1263-1264	36	18S	"
A MC 25257	FOX #6A		"	1265-1266	35	"	"
A MC 25258	FOX #7		2705	69			
A MC 25259	FOX #7/AMENDED		6104	1267-1268	"	"	"
A MC 25260	FOX #12		2705	74			
A MC 25261	FOX #12/AMENDED		6104	1269-1270	2	19S	"
A MC 25262	FOX #13		2705	75			
A MC 25263	FOX #13/AMENDED		6104	1271-1272	"	"	"
A MC 25264	KENT #1 LONG JOHN		1936	245	30	18S	16E
A MC 25265	KENT #2 PATRICIA C.		"	246	"	"	"
A MC 25266	KENT #3 LITTLE JOE		"	247	"	"	"
A MC 25267	BELLE OF ROSEMONT		2571	125			
A MC 25268	BELLE OF ROSEMONT/AMENDED		6216	999-1000	29	"	"
A MC 25269	TECKY		"	997-998	"	"	"
A MC 25270	WASP 52		3786	52			
A MC 25271	WASP 52/AMENDED		6216	955-956	"	"	"
A MC 25272	WASP 53		3786	53			
A MC 25273	WASP 53/AMENDED		6216	957-958	"	"	"
A MC 25274	WASP 54		3786	54			
A MC 25275	WASP 55		"	55	31	"	"
A MC 25276	WASP 60		"	59			
A MC 25277	WASP 60/AMENDED		6216	959-960	32	"	"
A MC 25278	WASP 61		3786	60			
A MC 25279	WASP 61/AMENDED		6216	961-962	"	"	"
A MC 25280	WASP 62A		"	963-964	29	"	"
A MC 25281	WASP 63A		"	965-966	"	"	"
A MC 25282	WASP 101		3786	63	32	"	"
A MC 25283	WASP 102		"	64	"	"	"
A MC 25284	WASP 103		"	65	"	"	"
A MC 25285	WASP 104		"	66	"	"	"
A MC 25286	WASP 105		"	67	"	"	"
A MC 25287	WASP 106		"	68	"	"	"
A MC 25288	WASP 107		"	69	"	"	"
A MC 25289	WASP 201		"	90	"	"	"
A MC 25290	WASP 202		"	91	"	"	"
A MC 25291	WASP 203		"	92	"	"	"
A MC 25292	WASP 204		"	93	"	"	"
A MC 25293	WASP 205		"	94	"	"	"
A MC 25294	WASP 206		"	95	"	"	"
A MC 25295	WASP 207		"	96	"	"	"
A MC 25296	WASP 208		"	97	"	"	"
A MC 25297	WASP 209		"	98	"	"	"
A MC 25298	WASP 210		"	99	"	"	"
A MC 25299	WASP 211		"	100	"	"	"
A MC 25300	WASP 212		"	101	"	"	"
A MC 25301	WASP 213		"	102	"	"	"
A MC 25302	WASP 214		"	103	"	"	"
A MC 25303	WASP 215		"	104	"	"	"
A MC 25304	WASP 216		"	105	"	"	"
A MC 25305	WASP 217		"	106	"	"	"
A MC 25306	WASP 218		"	107	"	"	"
A MC 25307	WASP 219A		6216	967-968	29	"	"
A MC 25308	WASP 220A		"	969-970	"	"	"
A MC 25309	WASP 221A		"	971-972	"	"	"
A MC 25310	WASP 222A		"	973-974	"	"	"
A MC 25311	WASP 301		3786	132	33	"	"
A MC 25312	WASP 302		"	133	"	"	"

RECEIVED  
 B.I.M. AZ STATE OFFICE  
 DEC 06 1983  
 7:45 A.M.  
 PHOENIX, ARIZONA

B.L.M. Serial No.	Name of Claim	Book	Page(s)	Sec.	Twp.	Rge.
A MC 25339	WASP 303	3786	134	33	18S	16E
A MC 25340	WASP 304	"	135	"	"	"
A MC 25341	WASP 305	"	136	"	"	"
A MC 25342	WASP 306	"	137	"	"	"
A MC 25343	WASP 307	"	138	"	"	"
A MC 25344	WASP 308	"	139	"	"	"
A MC 25345	WASP 309	"	140	"	"	"
A MC 25346	WASP 310	"	141	"	"	"
A MC 25347	WASP 311	"	142	"	"	"
A MC 25348	WASP 312	"	143	"	"	"
A MC 25349	WASP 313	"	144	"	"	"
A MC 25350	WASP 314	"	145	"	"	"
A MC 25351	WASP 315	"	146	"	"	"
A MC 25352	WASP 316	"	147	"	"	"
A MC 25353	WASP 317	"	148	"	"	"
A MC 25354	WASP 318	"	149	"	"	"
A MC 25355	WASP 319	"	150	"	"	"
	WASP 319/AMENDED	6216	975-976	"	"	"
A MC 25356	WASP 320	3786	151	"	"	"
A MC 25357	WASP 321	"	152	"	"	"
	WASP 321/AMENDED	6216	977-978	28	"	"
A MC 25358	WASP 322	3786	153	"	"	"
A MC 25359	WASP 323	"	154	"	"	"
	WASP 323/AMENDED	6216	979-980	"	"	"
A MC 25360	WASP 324	3786	155	"	"	"
A MC 25361	WASP 325	"	156	"	"	"
	WASP 325/AMENDED	6216	981-982	"	"	"
A MC 25362	WASP 326	3786	157	"	"	"
A MC 25363	WASP 327	"	158	"	"	"
	WASP 327/AMENDED	6216	983-984	"	"	"
A MC 25364	WASP 328	3786	159	"	"	"
A MC 25365	WASP 329	"	160	"	"	"
	WASP 329/AMENDED	6216	985-986	"	"	"
A MC 25366	WASP 330	3786	161	"	"	"
A MC 25367	WASP 331	"	162	"	"	"
	WASP 331/AMENDED	6216	987-988	"	"	"
A MC 25368	WASP 332	3786	163	"	"	"
A MC 25369	WASP 333	"	164	"	"	"
	WASP 333/AMENDED	6216	989-990	"	"	"
A MC 25370	WASP 334	3786	165	"	"	"
A MC 25371	WASP 335	"	166	"	"	"
	WASP 335/AMENDED	6216	991-992	"	"	"
A MC 25372	WASP 336	3786	167	"	"	"
A MC 25373	WASP 337	"	168	"	"	"
	WASP 337/AMENDED	6216	993-994	"	"	"
A MC 25374	WASP 338	3786	169	"	"	"
A MC 25415	WASP 401	"	210	33	"	"
A MC 25416	WASP 402	"	211	"	"	"
A MC 25417	WASP 403	"	212	"	"	"
A MC 25418	WASP 404	"	213	"	"	"
A MC 25419	WASP 405	"	214	"	"	"
A MC 25420	WASP 406	"	215	"	"	"
A MC 25421	WASP 407	"	216	"	"	"
A MC 25422	WASP 408	"	217	"	"	"
A MC 25423	WASP 409	"	218	"	"	"
A MC 25424	WASP 410	"	219	"	"	"
A MC 25425	WASP 411	"	220	"	"	"
A MC 25426	WASP 412	"	221	"	"	"
A MC 25427	WASP 413	"	222	"	"	"
A MC 25428	WASP 414	"	223	"	"	"
A MC 25429	WASP 415	"	224	"	"	"
A MC 25430	WASP 416	"	225	"	"	"
A MC 25431	WASP 417	"	226	"	"	"
A MC 25432	WASP 418	"	227	"	"	"
A MC 25433	WASP 419	"	228	"	"	"
A MC 25434	WASP 420	"	229	"	"	"
A MC 25435	WASP 421	"	230	28	"	"
A MC 25436	WASP 422	"	231	"	"	"
A MC 25437	WASP 423	"	232	"	"	"
A MC 25438	WASP 424	"	233	"	"	"
A MC 25439	WASP 425	"	234	"	"	"
A MC 25440	WASP 426	"	235	"	"	"

RECEIVED  
B.L.M. AZ STATE OFFICE

DEC 06 1983

7:45 A.M.  
PHOENIX, ARIZONA

62



B.L.M.

Serial No.	Name of Claim	Book	Page(s)	Sec.	Twp.	Rge.
A MC 25441 ✓	WASP 427	3786	236	28	18S	16E
A MC 25442	WASP 428	"	237	"	"	"
A MC 25443	WASP 429	"	238	"	"	"
A MC 25444	WASP 430	"	239	"	"	"
A NC 25445	WASP 431	"	240	"	"	"
A MC 25446	WASP 432	"	241	"	"	"
A MC 25447	WASP 433	"	242	"	"	"
A MC 25448	WASP 434	"	243	"	"	"
A MC 25449 ✓	WASP 435	"	244	"	"	"
A MC 25450	WASP 436	"	245	"	"	"
A MC 25451	WASP 437	"	246	"	"	"
A MC 25452	WASP 438	"	247	"	"	"
A MC 25487	WASP 501	"	282	34	"	"
A MC 25488	WASP 502	"	283	"	"	"
A MC 25489	WASP 503	"	284	"	"	"
A MC 25490	WASP 504	"	285	"	"	"
A MC 25491	WASP 505	"	286	"	"	"
A MC 25492	WASP 506	"	287	"	"	"
A MC 25493	WASP 507	"	288	"	"	"
A MC 25494	WASP 508	"	289	"	"	"
A MC 25495	WASP 509	"	290	"	"	"
A MC 25496	Wasp 510	"	291	"	"	"
A MC 25497	WASP 511	"	292	"	"	"
A MC 25498	WASP 512	"	293	"	"	"
A MC 25499	WASP 513	"	294	"	"	"
A MC 25500	WASP 514	"	295	"	"	"
A MC 25501	WASP 515	"	296	"	"	"
A MC 25502	WASP 516	"	297	"	"	"
A MC 25503	WASP 517	"	298	"	"	"
A MC 25504	WASP 518	"	299	"	"	"
A MC 25505	WASP 519	"	300	"	"	"
A MC 25506	WASP 520	"	301	"	"	"
A MC 25507 ✓	WASP 521	"	302	27	"	"
A MC 25508	WASP 522	"	303	"	"	"
A MC 25509	WASP 523	"	304	"	"	"
A MC 25510	WASP 524	"	305	"	"	"
A MC 25511	WASP 525	"	306	"	"	"
A MC 25512	WASP 526	"	307	"	"	"
A MC 25513	WASP 527	"	308	"	"	"
A MC 25514	WASP 528	"	309	"	"	"
A MC 25515	WASP 529	"	310	"	"	"
A MC 25516	WASP 530	"	311	"	"	"
A MC 25517	WASP 531	"	312	"	"	"
A MC 25518	WASP 532	"	313	"	"	"
A MC 25519	WASP 533	"	314	"	"	"
A MC 25520	WASP 534	"	315	"	"	"
A MC 25521	WASP 535	"	316	"	"	"
A MC 25522	WASP 536	"	317	"	"	"
A MC 25523	WASP 537	"	318	"	"	"
A MC 25524	WASP 538	"	319	"	"	"
A MC 25565	WASP 601	"	360	34	"	"
A MC 25566	WASP 602	"	361	"	"	"
A MC 25567	WASP 603	"	362	"	"	"
A MC 25568	WASP 604	"	363	"	"	"
A MC 25569	WASP 605	"	364	"	"	"
A MC 25570	WASP 606	"	365	"	"	"
A MC 25571 ✓	WASP 607	"	366	"	"	"
A MC 25572	WASP 608	"	367	"	"	"
A MC 25573	WASP 609	"	368	"	"	"
A MC 25574	WASP 610	"	369	"	"	"
A MC 25575	WASP 611	"	370	"	"	"
A MC 25576	WASP 612	"	371	"	"	"

RECEIVED  
B.L.M. AZ STATE OFFICE

DEC 06 1983

7:45 A.M.  
PHOENIX, ARIZONA

B.L.M.

Serial No.	Name of Claim	Book	Page(s)	Sec.	Twp.	Rge.
A MC 25577	WASP 613	3786	372	34	18S	16E
A MC 25578	WASP 614	"	373	"	"	"
A MC 25579	WASP 615	"	374	"	"	"
A MC 25580	WASP 616	"	375	"	"	"
A MC 25581	WASP 617	"	376	"	"	"
A MC 25582	WASP 618	"	377	"	"	"
A MC 25583	WASP 619	"	378	"	"	"
A MC 25584	WASP 620	"	379	"	"	"
A MC 25585	WASP 621	"	380	27	"	"
A MC 25586	WASP 622	"	381	"	"	"
A MC 25587	WASP 623	"	382	"	"	"
A MC 25588	WASP 624	"	383	"	"	"
A MC 25589	WASP 625	"	384	"	"	"
A MC 25590	WASP 626	"	385	"	"	"
A MC 25591	WASP 627	"	386	"	"	"
A MC 25592	WASP 628	"	387	"	"	"
A MC 25593	WASP 629	"	388	"	"	"
A MC 25594	WASP 630	"	389	"	"	"
A MC 25595	WASP 631	"	390	"	"	"
A MC 25596	WASP 632	"	391	"	"	"
A MC 25597	WASP 633	"	392	"	"	"
A MC 25598	WASP 634	"	393	"	"	"
A MC 25599	WASP 635	"	394	"	"	"
A MC 25600	WASP 636	"	395	"	"	"
A MC 99789	FALCON 1A	6216	899-900	29	"	"
A MC 99790	FALCON 2A	"	901-902	"	"	"
A MC 99791	FALCON 3A	"	903-904	"	"	"
A MC 99792	FALCON 4A	"	905-906	"	"	"
A MC 99793	FALCON 5A	"	907-908	"	"	"
A MC 99794	FALCON 6A	"	909-910	"	"	"
A MC 99795	FALCON 7A	"	911-912	"	"	"
A MC 99796	FALCON 8A	"	913-914	"	"	"
A MC 99797	FALCON 9A	"	915-916	"	"	"
A MC 99798	FALCON 10A	"	917-918	"	"	"
A MC 99799	FALCON 11A	"	919-920	"	"	"
A MC 99800	FALCON 12A	"	921-922	"	"	"
A MC 99801	FALCON 13A	"	923-924	"	"	"
A MC 99802	FALCON 14A	"	925-926	"	"	"
A MC 99803	FALCON 15A	"	927-928	"	"	"
A MC 99804	FALCON 16A	"	929-930	"	"	"
A MC 99805	FALCON 17A	"	931-932	"	"	"
A MC 99806	FALCON 18A	"	933-934	"	"	"
A MC 99807	FALCON 19A	"	935-936	"	"	"
A MC 99808	FALCON 20A	"	937-938	"	"	"
A MC 99809	FALCON 21A	"	939-940	"	"	"
A MC 99810	FALCON 22A	"	941-942	"	"	"
A MC 99811	FALCON 27A	"	943-944	"	"	"
A MC 99812	FALCON 28A	"	945-946	"	"	"
A MC 99813	FALCON 29A	"	947-948	"	"	"
A MC 99814	FALCON 30A	"	949-950	"	"	"
A MC 99815	FALCON 31A	"	951-952	"	"	"
A MC 99816	FALCON 32A	"	953-954	"	"	"
A MC 64134	CLOUD REST	SS	511			
A MC 64135	CLOUD REST/AMENDED	6104	1273-1274	36	18S	15E
A MC 64136	BIG WINDY	5406	876	1	19S	"
A MC 64137	BIG WINDY FRACTION	"	877	"	"	"
A MC 64138	BLUE WING	SS	581	36	18S	"
A MC 36137	CLOUD REST NO.1	B-B-B	277			
A MC 36138	CLOUD REST NO.1/AMENDED	6104	1275-1276	"	"	"
A MC 36139	WILLIAMS FOLLY	5406	878	"	"	"
A MC 36139	WILLIAMS FOLLY #2	"	879	"	"	"
A MC 36139	WILLIAMS FOLLY #3	"	880	"	"	"
A MC 36139	WILLIAMS FOLLY #3/AMENDED	6104	1277-1278	"	"	"

RECEIVED  
 B.L.M. AZ STATE OFFICE  
 DEC 06 1983  
 7:45 A.M.  
 PHOENIX, ARIZONA

STATE OF ARIZONA

COUNTY OF PIMA

Witness my hand and Official Seal. RICHARD T. KEENE  
 County Recorder

I hereby certify that the within instrument was filed for record in Pima County, State of Arizona

No. 129312  
 Book 7160 Page 591-598  
 Date NOV 17 '83 - 9 AM  
 Request of: Ararat Mining

Indexed to led  
 7160 PAGE 598

8.00

AFFIDAVIT OF LABOR PERFORMED AND IMPROVEMENTS MADE

Helvetia Group II

1982-1983

36018  
46810  
2200  
74390  
75181  
27513  
25210  
25317  
25453  
25521

STATE OF ARIZONA )  
 ) ss.  
County of Pima )

BERT L. REID, being first duly sworn, deposes and says:

That he is a citizen of the United States of America, is more than twenty-one of age, and resides at 3100 Twin Buttes-Sahuarita Road, Sahuarita, (P.O. Box 1064, Green Valley, Arizona 85614) Pima County, Arizona.

That he is personally acquainted with the mining claims listed on Exhibit A, which is attached hereto and made a part of this affidavit by reference, situated in the Helvetia Mining District of Pima County, Arizona, the location notices and latest amended location notices if any, of which are recorded in the office of the County Recorder of Pima County in the books and at the pages indicated on Exhibit A.

That the said claims are a part of a coherent group of mutually contiguous claims, both patented and unpatented, all of which are held by Anamax Mining Company, an Arizona general partnership, and the same are operated as one group of claims by Anamax Mining Company, owner.

That between the 1st day of September, 1982, and the 1st day of September, 1983, work and improvements worth more than \$ 31,100.00 were done and performed for the benefit of the claims listed on Exhibit A and for all of the component claims in the group. That such work and improvements were done and performed at the expense of Anamax Mining Company and for the purpose of complying with the laws of the United States and the State of Arizona pertaining to assessment work or annual labor. That the value of such work and improvements was more than \$100.00 for each of the claims listed on Exhibit A.

That such work and improvements consisted of the following:

Road maintenance, drill site construction, 475 feet of noncore drilling and related expenses, and 1318 feet of core drilling and related expenses.

That the men who labored upon such work and improvements were various employees of:

Sierrita Mining & Ranching Co. A	B-J Drilling Company	A Joy Manufacturing Company
Sasabe Star Route Box 25A	P.O. Box 815	707 Boyd Blvd., P.O. Drawer 48
Tucson, Arizona 85736	D Benson, Arizona 85602	D La Porte, Indiana 46350

who were the contractors employed by Anamax Mining Company for the performance or completion of the described work and improvements.

I certify that the foregoing is a true and correct statement of the work performed and improvements made, to the best of my knowledge and belief.

Bert L. Reid  
Bert L. Reid, Land Records Administrator  
for ANAMAX MINING COMPANY, Owner  
P.O. Box 127  
Sahuarita, Arizona 85629

Subscribed and sworn to before me this 1st day of November, 1983.

Marisa Deal  
Notary Public

My Commission expires:  
February 15, 1984

7160-563

RECEIVED  
B.L.M. AZ STATE OFFICE  
DEC 06 1983  
7:45 A.M.  
PHOENIX, ARIZONA

Exhibit A

Three-hundred eleven (311) unpatented lode mining claims situate in the Helvetia Mining District of Pima County, Arizona, the location notices and amended location notices, if any, of which are recorded in the office of the County Recorder of Pima County, Arizona, in the books and at the pages set for below:

B.L.M. Serial No.	Name of Claim	Book	Page	Location Notice Posted:		
				Sec.	Twp.	Rge.
A MC 74390 ✓	JOHN	995	395	19	18S	16E
A MC 74391 ✓	JOE	"	396	24	"	15E
A MC 74392 ✓	BEN	"	392	"	"	"
A MC 74393 ✓	PETE	"	394	"	"	"
A MC 2200 ✓	JIM	"	391	"	"	"
	JIM/AMENDED	5436	802	"	"	"
A MC 46810 ✓	ART	1009	441			
	ART/AMENDED	2078	459	19	"	16E
A MC 46811 ✓	AL	1009	442			
	AL/AMENDED	2078	460	"	"	"
A MC 46812 ✓	SAM	1009	439			
	SAM/AMENDED	2078	461	"	"	"
A MC 46813 ✓	FRED	1009	440			
	FRED/AMENDED	2078	462	"	"	"
A MC 46814 ✓	BERT	1009	443			
	BERT/AMENDED	2078	463	"	"	"
A MC 46815 ✓	BOB	995	393	24	"	15E
A MC 36018 ✓	BUZZARD NO. 2	2089	291	14	"	"
A MC 36019 ✓	BUZZARD NO. 3	"	292	"	"	"
A MC 36020 ✓	BUZZARD NO. 4	"	293	13	"	"
A MC 36021 ✓	BUZZARD NO. 5	"	294	"	"	"
A MC 36028 ✓	FLYING DUTCHMAN NO. 2	"	295	"	"	"
A MC 36029 ✓	FLYING DUTCHMAN NO. 3	"	296	"	"	"
A MC 36030 ✓	FLYING DUTCHMAN NO. 4	"	297	"	"	"
A MC 36031 ✓	FLYING DUTCHMAN NO. 5	"	298	"	"	"
A MC 36032 ✓	FLYING DUTCHMAN NO. 6	"	299	"	"	"
	FLYING DUTCHMAN NO. 6/ AMENDED	6121	1267-1268	"	"	"
A MC 75181 ✓	FLYING DUTCHMAN #7A	"	1269-1270	"	"	"
A MC 36034 ✓	BLACK BESS NO. 2	2089	290	"	"	"
A MC 75182 ✓	BLUE POINT NO. 2A	6121	1271-1272	"	"	"
A MC 36036 ✓	K.W.L.	2078	442	"	"	"
A MC 36037 ✓	G.E.J.	"	443	"	"	"
A MC 36038 ✓	R.F.E.	"	444	24	"	"
A MC 36039 ✓	R.C.M.	"	445	13	"	"
A MC 75183 ✓	ALPINE #1A	6121	1275-1276	"	"	"
A MC 75184 ✓	ALPINE #2A	"	1277-1278	"	"	"
A MC 75185 ✓	ALPINE #3A	"	1279-1280	18	"	16E
A MC 75186 ✓	ALPINE #4A	"	1281-1282	"	"	"
A MC 27513 ✓	ALPINE #5	2221	495			
	ALPINE #5/AMENDED	6121	1283-1284	"	"	"
A MC 27514 ✓	ALPINE #6	2221	496			
	ALPINE #6/AMENDED	6121	1285-1286	"	"	"

7160-531

RECEIVED  
B.L.M. AZ STATE OFFICE

DEC 06 1983

7:45 A.M.  
PHOENIX, ARIZONA

B.L.M.

Serial No.	Name of Claim	Book	Page	Sec.	Twp.	Rge.
A MC 27515	ALPINE #7	2221	497			
A MC 27516	ALPINE #7/AMENDED	6121	1287-1288	18	18S	16E
A MC 27517	ALPINE #8	2221	498			
A MC 27518	ALPINE #8/AMENDED	6121	1289-1290	"	"	"
A MC 27519	ALPINE #9	2221	499			
A MC 27520	ALPINE #9/AMENDED	6121	1291-1292	"	"	"
A MC 27521	APLINE #10	2221	500			
A MC 27522	ALPINE #10/AMENDED	6121	1293-1294	13	"	15E
A MC 27523	ALPINE #11	2221	501			
A MC 27524	ALPINE #11/AMENDED	6121	1295-1296	"	"	"
A MC 27525	ALPINE #12	2221	502			
A MC 27526	ALPINE #12/AMENDED	6121	1297-1298	"	"	"
A MC 27527	ALPINE #13	2221	503	"	"	"
A MC 27528	ALPINE #14	"	504	"	"	"
A MC 27529	ALPINE #15	"	505	18	"	16E
A MC 27530	ALPINE #16	"	506	"	"	"
A MC 27531	ALPINE #17	"	507	"	"	"
A MC 27532	ALPINE #18	"	508	"	"	"
A MC 36040	ALPINE #19	2230	138	"	"	"
A MC 36041	ALPINE #20	"	139	"	"	"
A MC 36042	ALPINE #21	"	140	"	"	"
A MC 36043	ALPINE #22	"	141	"	"	"
A MC 36044	ALPINE #23	"	142	"	"	"
A MC 36045	ALPINE #24	"	143	"	"	"
A MC 36046	SYCAMORE #1	2078	446	24	"	15E
A MC 36047	SYCAMORE #2	"	447	19	"	16E
A MC 36048	SYCAMORE #3	"	448	"	"	"
A MC 36049	SYCAMORE #4	"	449	"	"	"
A MC 36050	SYCAMORE #4/AMENDED	6121	1299-1300	"	"	"
A MC 36051	SYCAMORE #5	2078	450	"	"	"
A MC 36052	SYCAMORE #5/AMENDED	6121	1301-1302	"	"	"
A MC 36053	SYCAMORE #6	2078	451	"	"	"
A MC 36054	SYCAMORE #6/AMENDED	6121	1303-1304	"	"	"
A MC 36055	SYCAMORE #7	2078	452	"	"	"
A MC 36056	SYCAMORE #7/AMENDED	6121	1305-1306	"	"	"
A MC 36057	SYCAMORE #8	2078	453	"	"	"
A MC 36058	SYCAMORE #8/AMENDED	6121	1307-1308	24	"	15E
A MC 36059	SYCAMORE #9	2078	454	19	"	16E
A MC 36060	SYCAMORE #10	"	455	"	"	"
A MC 36061	SYCAMORE #11	"	456	"	"	"
A MC 36062	SYCAMORE #12	"	457	"	"	"
A MC 36063	AMOLE NO. 2	2051	262	"	"	"
A MC 2211	MALACHITE FRACTION	2110	263			
A MC 36089	MALACHITE FRACTION/AMENDED	5436	807	"	"	"
A MC 36091	GUNSITE NO. 4	1941	341	"	"	"
A MC 36092	GUNSITE 6-B	2110	264	"	"	"
A MC 36093	GUNSITE NO. 7	1941	344	"	"	"
A MC 36094	GUNSITE 7A	2411	174	"	"	"
A MC 36095	GUNSITE NO 8	1941	345	"	"	"
A MC 36096	GUNSITE NO, 9	"	346	"	"	"
A MC 36097	GUNSITE NO. 10	"	347	"	"	"
A MC 36098	GUNSITE NO. 11	"	348	"	"	"
A MC 36099	GUNSITE NO. 12	"	349	"	"	"
A MC 36100	GUNSITE NO, 13	"	350	"	"	"
A MC 36101	GUNSITE NO. 14	"	351	"	"	"
A MC 36102	GUNSITE NO.15	"	352	"	"	"
A MC 36103	GUNSITE NO. 16	"	353	"	"	"

RECEIVED  
B.L.M. AZ STATE OFFICE

7160 PAGE-585

DEC 06 1983

7:45 A.M.  
PHOENIX, ARIZONA

Location Notice Posted:

G & SR B&M

Pima County, Arizona

B.L.M.

Serial No.

Name of Claim

Book

Page

Sec.

Twp.

Rge.

Serial No.	Name of Claim	Book	Page	Sec.	Twp.	Rge.
A MC 2204	A.O.T. FRACTION	2054	186			
	A.O.T. FRACTION/ AMENDED	5436	811	24	18S	15E
A MC 2202	INDIAN CLUB FRACTION	2054	187			
	" " "/AMENDED	5436	809	"	"	"
A MC 2201	ISLE ROYAL FRACTION	2054	188			
	" " "/AMENDED	5436	808	"	"	"
A MC 2203	PILOT FRACTION	2051	261			
	PILOT FRACTION/AMENDED	5436	810	"	"	"
A MC 25261	WASP 56	3786	56	20	"	16E
A MC 25262	WASP 57	"	57	"	"	"
A MC 25263	WASP 58	"	58			
	WASP 58/AMENDED	3842	133	"	"	"
A MC 25275	WASP 111	3786	70	17	"	"
A MC 25276	WASP 112	"	71	"	"	"
A MC 25277	WASP 113	"	72	"	"	"
A MC 25278	WASP 114	"	73	"	"	"
A MC 25279	WASP 115	"	74	"	"	"
A MC 25280	WASP 116	"	75	"	"	"
A MC 25281	WASP 117	"	76	"	"	"
A MC 25282	WASP 118	"	77	"	"	"
A MC 25283	WASP 119	"	78	"	"	"
A MC 25284	WASP 120	"	79	"	"	"
A MC 25285	WASP 121	"	80	"	"	"
A MC 25286	WASP 122	"	81	"	"	"
A MC 25287	WASP 123	"	82	"	"	"
A MC 25288	WASP 124	"	83	"	"	"
A MC 25289	WASP 125	"	84	"	"	"
A MC 25290	WASP 126	"	85	"	"	"
A MC 25291	WASP 127	"	86	"	"	"
A MC 25292	WASP 128	"	87	"	"	"
A MC 25293	WASP 129	"	88	"	"	"
A MC 25294	WASP 130	"	89	"	"	"
A MC 25317	WASP 223	"	112	"	"	"
A MC 25318	WASP 224	"	113	"	"	"
A MC 25319	WASP 225	"	114	"	"	"
A MC 25320	WASP 226	"	115	"	"	"
A MC 25321	WASP 227	"	116	"	"	"
A MC 25322	WASP 228	"	117	"	"	"
A MC 25323	WASP 229	"	118	"	"	"
A MC 25324	WASP 230	"	119	"	"	"
A MC 25325	WASP 231	"	120	"	"	"
A MC 25326	WASP 232	"	121	"	"	"
A MC 25327	WASP 233	"	122	"	"	"
A MC 25328	WASP 234	"	123	"	"	"
A MC 25329	WASP 235	"	124	"	"	"

7160 PAGE 586

RECEIVED  
B.L.M. AZ STATE OFFICE

DEC 06 1983

7:45 A.M.  
PHOENIX, ARIZONA

Location Notice Posted:

G & SR B&M

Pima County, Arizona

B.L.M. Serial No.	Name of Claim	Book	Page(s)	Sec.	Twp.	Rge.
A MC 25330	WASP 236	3786	125	17	18S	16E
A MC 25331	WASP 237	"	126	"	"	"
A MC 25332	WASP 238	"	127	"	"	"
A MC 25333	WASP 239	"	128	"	"	"
A MC 25334	WASP 240	"	129	"	"	"
A MC 25335	WASP 241	"	130	"	"	"
A MC 25336	WASP 242	"	131	"	"	"
A MC 25375	WASP 339	"	170	"	"	"
	WASP 339/AMENDED	6216	995-996	21	"	"
A MC 25376	WASP 340	3786	171	"	"	"
A MC 25377	WASP 341	"	172	"	"	"
A MC 25378	WASP 342	"	173	"	"	"
A MC 25379	WASP 343	"	174	"	"	"
A MC 25380	WASP 344	"	175	"	"	"
A MC 25381	WASP 345	"	176	"	"	"
A MC 25382	WASP 346	"	177	"	"	"
A MC 25383	WASP 347	"	178	"	"	"
A MC 25384	WASP 348	"	179	"	"	"
A MC 25385	WASP 349	"	180	"	"	"
A MC 25386	WASP 350	"	181	"	"	"
A MC 25387	WASP 351	"	182	"	"	"
A MC 25388	WASP 352	"	183	"	"	"
A MC 25389	WASP 353	"	184	"	"	"
A MC 25390	WASP 354	"	185	"	"	"
A MC 25391	WASP 355	"	186	"	"	"
A MC 25392	WASP 356	"	187	"	"	"
A MC 25393	WASP 357	"	188	"	"	"
A MC 25394	WASP 358	"	189	"	"	"
A MC 25395	WASP 359	"	190	16	"	"
A MC 25396	WASP 360	"	191	"	"	"
A MC 25397	WASP 361	"	192	"	"	"
A MC 25398	WASP 362	"	193	"	"	"
A MC 25399	WASP 363	"	194	"	"	"
A MC 25400	WASP 364	"	195	"	"	"
A MC 25401	WASP 365	"	196	"	"	"
A MC 25402	WASP 366	"	197	"	"	"
A MC 25403	WASP 367	"	198	"	"	"
A MC 25404	WASP 368	"	199	"	"	"
A MC 25405	WASP 369	"	200	"	"	"
A MC 25406	WASP 370	"	201	"	"	"
A MC 25407	WASP 371	"	202	"	"	"
A MC 25408	WASP 372	"	203	"	"	"
A MC 25409	WASP 373	"	204	"	"	"
A MC 25410	WASP 374	"	205	"	"	"
A MC 25411	WASP 375	"	206	"	"	"
A MC 25412	WASP 376	"	207	"	"	"
A MC 25413	WASP 377	"	208	"	"	"
A MC 25414	WASP 378	"	209	"	"	"
A MC 25453	WASP 439	"	248	21	"	"
A MC 25454	WASP 440	"	249	"	"	"
A MC 25455	WASP 441	"	250	"	"	"
A MC 25456	WASP 442	"	251	"	"	"
A MC 25457	WASP 443	"	252	"	"	"
A MC 25458	WASP 444	"	253	"	"	"
A MC 25459	WASP 445	"	254	"	"	"

7160 PAGE 587

RECEIVED  
B.L.M. AZ STATE OFFICE

DEC 06 1983

7:45 A.M.  
PHOENIX, ARIZONA

54

Location Notice Posted:

G & SR B&M

Pima County, Arizona

B.L.M. Serial No.	Name of Claim	Book	Pages(s)	Sec.	Twp.	Rge.
A MC 25460	WASP 446	3786	255	21	18S	16E
A MC 25461	WASP 447	"	256	"	"	"
A MC 25462	WASP 448	"	257	"	"	"
A MC 25463	WASP 449	"	258	22	"	"
A MC 25464	WASP 450	"	259	"	"	"
A MC 25465	WASP 451	"	260	16	"	"
A MC 25466	WASP 452	"	261	"	"	"
A MC 25467	WASP 453	"	262	"	"	"
A MC 25468	WASP 454	"	263	"	"	"
A MC 25469	WASP 455	"	264	"	"	"
A MC 25470	WASP 456	"	265	"	"	"
A MC 25471	WASP 457	"	266	"	"	"
A MC 25472	WASP 458	"	267	"	"	"
A MC 25473	WASP 459	"	268	"	"	"
A MC 25474	WASP 460	"	269	"	"	"
A MC 25475	WASP 461	"	270	"	"	"
A MC 25476	WASP 462	"	271	"	"	"
A MC 25477	WASP 463	"	272	"	"	"
A MC 25478	WASP 464	"	273	"	"	"
A MC 25479	WASP 465	"	274	"	"	"
A MC 25480	WASP 466	"	275	15	"	"
A MC 25481	WASP 467	"	276	16	"	"
A MC 25482	WASP 468	"	277	15	"	"
A MC 25483	WASP 469	"	278	16	"	"
A MC 25484	WASP 470	"	279	15	"	"
A MC 25485	WASP 471	"	280	21	"	"
A MC 25486	WASP 472	"	281	"	"	"
A MC 25525	WASP 539	"	320	22	"	"
A MC 25526	WASP 540	"	321	"	"	"
A MC 25527	WASP 541	"	322	"	"	"
A MC 25528	WASP 542	"	323	"	"	"
A MC 25529	WASP 543	"	324	"	"	"
A MC 25530	WASP 544	"	325	"	"	"
A MC 25531	WASP 545	"	326	"	"	"
A MC 25532	WASP 546	"	327	"	"	"
A MC 25533	WASP 547	"	328	"	"	"
A MC 25534	WASP 548	"	329	"	"	"
A MC 25535	WASP 549	"	330	"	"	"
A MC 25536	WASP 550	"	331	"	"	"
A MC 25537	WASP 551	"	332	"	"	"
A MC 25538	WASP 552	"	333	"	"	"
A MC 25539	WASP 553	"	334	"	"	"
A MC 25540	WASP 554	"	335	"	"	"
A MC 25541	WASP 555	"	336	"	"	"
A MC 25542	WASP 556	"	337	"	"	"
A MC 25543	WASP 557	"	338	"	"	"
A MC 25544	WASP 558	"	339	"	"	"
A MC 25545	WASP 559	"	340	15	"	"
A MC 25546	WASP 560	"	341	"	"	"
A MC 25547	WASP 561	"	342	"	"	"
A MC 25548	WASP 562	"	343	"	"	"
A MC 25549	WASP 563	"	344	"	"	"
A MC 25550	WASP 564	"	345	"	"	"
A MC 25551	WASP 565	"	346	"	"	"
A MC 25552	WASP 566	"	347	"	"	"
A MC 25553	WASP 567	"	348	"	"	"
A MC 25554	WASP 568	"	349	"	"	"
A MC 25555	WASP 569	"	350	"	"	"
A MC 25556	WASP 570	"	351	"	"	"
A MC 25557	WASP 571	"	352	"	"	"
A MC 25558	WASP 572	"	353	"	"	"
A MC 25559	WASP 573	"	354	"	"	"
A MC 25560	WASP 574	"	355	"	"	"
A MC 25561	WASP 575	"	356	"	"	"
A MC 25562	WASP 576	"	357	"	"	"

RECEIVED  
B.L.M. AZ STATE OFFICE

DEC 06 1983

7:45 A.M.  
PHOENIX, ARIZONA



B.L.M.

Serial No.	Name of Claim	Book	Page	Sec.	Twp.	Rge.
A MC 25563	WASP 577	3786	358	15	18S	16E
A MC 25564	WASP 578	"	359	"	"	"
A MC 25601	WASP 637	"	396	22	"	"
A MC 25602	WASP 638	"	397	"	"	"
A MC 25603	WASP 639	"	398	"	"	"
A MC 25604	WASP 640	"	399	"	"	"
A MC 25605	WASP 641	"	400	"	"	"
A MC 25606	WASP 642	"	401	"	"	"
A MC 25607	WASP 643	"	402	"	"	"
A MC 25608	WASP 644	"	403	"	"	"
A MC 25609	WASP 645	"	404	"	"	"
A MC 25610	WASP 646	"	405	"	"	"
A MC 25611	WASP 647	"	406	"	"	"
A MC 25612	WASP 648	"	407	"	"	"
A MC 25613	WASP 649	"	408	"	"	"
A MC 25614	WASP 650	"	409	"	"	"
A MC 25615	WASP 651	"	410	"	"	"
A MC 25616	WASP 652	"	411	"	"	"
A MC 25617	WASP 653	"	412	"	"	"
A MC 25618	WASP 654	"	413	"	"	"
A MC 25619	WASP 655	"	414	"	"	"
A MC 25620	WASP 656	"	415	"	"	"
A MC 25621	OLE #1	3842	132	16	"	"
A MC 36062	ROCKY 1	3726	117	19	"	"
A MC 36026	JOHN 1	3934	508	24	"	15E
A MC 36027	JOHN 2	"	509	"	"	"
A MC 36061	SCHWAB EXTENSION #1					
	NORTH WEST	1271	92	"	"	"
A MC 25210	KID 1	3368	529	18	"	16E
A MC 25211	KID 2	"	530	"	"	"
A MC 25212	KID 3	"	531	"	"	"
A MC 25213	KID 4	"	532	"	"	"
A MC 25214	KID 5	"	533	"	"	"
A MC 25215	KID 6	"	534	"	"	"
A MC 25216	KID 7	"	535	"	"	"
A MC 25217	KID 8	"	537	"	"	"
A MC 25218	KID 9	"	536	"	"	"
A MC 25219	KID 10	"	538	19	"	"
A MC 25220	KID 11	"	539	"	"	"
A MC 25221	KID 12	"	540	"	"	"
A MC 25222	KID 13	"	541	"	"	"
A MC 25223	KID 14	"	542	20	"	"
A MC 25224	KID 15	"	543	"	"	"
A MC 25225	KID 16	"	544	"	"	"
A MC 25226	KID 17	"	545	"	"	"
A MC 25227	KID 18	"	546	"	"	"
A MC 25228	KID 19	"	547	"	"	"
A MC 25229	KID 20	"	548	"	"	"
A MC 25230	KID 21	"	549	"	"	"
A MC 25231	KID 22	"	550	"	"	"
A MC 25232	KID 23	"	551	"	"	"
A MC 25233	KID 24	"	552	"	"	"
A MC 25234	KID 25	"	553	"	"	"
A MC 25235	KID 26	"	554	"	"	"
A MC 25236	KID 27	"	555	"	"	"
A MC 25237	KID 28	"	556	"	"	"
A MC 25238	KID 29	"	557	"	"	"
	KID 29/AMENDED	6216	1001-1002	"	"	"

RECEIVED  
 B.I. M. AZ STATE OFFICE  
 DEC 06 1983  
 7:45 A.M.  
 PHOENIX, ARIZONA

7160 589

56

Location Notice Posted:

G & SR B&M

Pima County, Arizona

B.L.M.

Serial No.	Name of Claim	Book	Pages(s)	Sec.	Twp.	Rge.
A MC 25239	KID 30	3368	558			
	KID 30/AMENDED	3681	129	20	18S	16E
A MC 25240	KID 31	3368	559	"	"	"
A MC 25241	KID 32	"	560	"	"	"
A MC 25242	KID 33	"	561	"	"	"
A MC 25243	KID 34	"	562	"	"	"
A MC 25244	KID 35	"	563	"	"	"
A MC 25245	KID 36	"	564	"	"	"
A MC 25246	KID 37	"	565	"	"	"
A MC 25247	KID 38	"	566	"	"	"
A MC 25248	KID 39	"	567	"	"	"
A MC 25249	KID 40	"	568	"	"	"
A MC 25250	KID 41	"	569	"	"	"
A MC 25251	KID 42	"	570	"	"	"
A MC 25252	KID 43	"	571	"	"	"
A MC 25253	KID 44	"	572	"	"	"
A MC 25254	KID 45	"	573	"	"	"
A MC 25255	KID 46	"	574	"	"	"
	KID 46/AMENDED	6216	1003-1004	"	"	"
A MC 25256	KID 47	3368	575	"	"	"
	KID 47/AMENDED	6216	1005-1006	"	"	"

fee 8.00 120311

INDEXED	COPIES	BLOTTED
---------	--------	---------

State of Arizona } ss  
County of Pima }

I hereby certify that the instrument was filed for record as request

Gr Amended  
Date 11/08/83  
Book 7160 Page 583-590

Witness my hand and Official Seal  
day and year above written  
RICHARD J. KENNEDY, County Recorder  
BY 165  
Deputy



RECEIVED  
PIMA STATE OFFICE

DEC 06 1983

7:45 A.M.  
PHOENIX, ARIZONA

7160 PAGE 590

35995) 601-51  
 36026-32  
 25261-63  
 36034 25275-94  
 36036-51 25317-36  
 36061-63 25375-414  
 36089 25453-486  
 36091-102 25525-564  
 25601-621  
 (46740) 46810-15  
 lead (27423) 7513-32

1981-1982

74390-93

75181-86

STATE OF ARIZONA )  
 ) ss.  
 County of Pima )

BERT L. REID, being first duly sworn, deposes and says:

That he is a citizen of the United States of America, is more than twenty-one of age, and resides at 3100 Twin Buttes-Sahuarita Road, Sahuarita, (P.O. Box 1064, Green Valley, Arizona 85614) Pima County, Arizona.

That he is personally acquainted with the mining claims listed on Exhibit A, which is attached hereto and made a part of this affidavit by reference, situated in the Helvetia Mining District of Pima County, Arizona, the location notices and latest amended location notices if any, of which are recorded in the office of the County Recorder of Pima County in the books and at the pages indicated on Exhibit A.

That the said claims are a part of a coherent group of mutually contiguous claims, both patented and unpatented, all of which are held by Anamax Mining Company, an Arizona general partnership, and the same are operated as one group of claims by Anamax Mining Company, owner.

That between the 1st day of September, 1981, and the 1st day of September, 1982, work and improvements worth more than \$31,100.00 were done and performed for the benefit of the claims listed on Exhibit A and for all of the component claims in the group. That such work and improvements were done and performed at the expense of Anamax Mining Company and for the purpose of complying with the laws of the United States and the State of Arizona pertaining to assessment work or annual labor. That the value of such work and improvements was more than \$100.00 for each of the claims listed on Exhibit A.

That such work and improvements consisted of the following:

Road grading, site preparation, 1064 ft. of core drilling and 91 feet of noncore drilling.

That the men who labored upon such work and improvements were various employees of:

Sierrita Mining and Ranching Co.	A	Joy Manufacturing Company	A	Harness Drilling Company
Sasabe Star Route	N	P.O. Box 360135M	N	P.O. Box 43367
Box 25A	D	Pittsburgh, Pennsylvania 15250	D	Tucson, Arizona 85733
Tucson, Arizona 85736				

who were the contractors employed by Anamax Mining Company for the performance or completion of the described work and improvements.

I certify that the foregoing is a true and correct statement of the work performed and improvements made, to the best of my knowledge and belief.

Bert L. Reid  
 Bert L. Reid, Land Records Administrator  
 for ANAMAX MINING COMPANY, Owner  
 P.O. Box 127  
 Sahuarita, Arizona 85629

Subscribed and sworn to before me this 15th day of November, 1982

Ellen M. Crane  
 Notary Public

My Commission expires:  
 March 5, 1984

Exhibit A

Three-hundred eleven (311) unpatented lode mining claims situate in the Helvetia Mining District of Pima County, Arizona, the location notices and amended location notices, if any, of which are recorded in the office of the County Recorder of Pima County, Arizona, in the books and at the pages set forth below:

B.L.M. Serial No.	Name of Claim	Book	Page	Location Notice Posted:		
				Sec.	Twp.	Rge.
				G & SR B&M Pima County, Arizona		
Lead A MC 74390	JOHN	995	395	19	18S	16E
A MC 74391	JOE	"	396	24	"	15E
A MC 74392	BEN	"	392	"	"	"
A MC 74393	PETE	"	394	"	"	"
Lead A MC 2200	JIM	"	391	"	"	"
2194	JIM/AMENDED	5436	802	"	"	"
A MC 46810	ART	1009	441	"	"	"
	ART/AMENDED	2078	459	19	"	16E
A MC 46811	AL	1009	442	"	"	"
	AL/AMENDED	2078	460	"	"	"
A MC 46812	SAM	1009	439	"	"	"
	SAM/AMENDED	2078	461	"	"	"
A MC 46813	FRED	1009	440	"	"	"
	FRED/AMENDED	2078	462	"	"	"
A MC 46814	BERT	1009	443	"	"	"
	BERT/AMENDED	2078	463	"	"	"
A MC 46815	BOB	995	393	24	"	"
A MC 36018	BUZZARD NO. 2	2089	291	14	"	15E
A MC 36019	BUZZARD NO. 3	"	292	"	"	"
A MC 36020	BUZZARD NO. 4	"	293	13	"	"
A MC 36021	BUZZARD NO. 5	"	294	"	"	"
A MC 36028	FLYING DUTCHMAN NO. 2	"	295	"	"	"
A MC 36029	FLYING DUTCHMAN NO. 3	"	296	"	"	"
A MC 36030	FLYING DUTCHMAN NO. 4	"	297	"	"	"
A MC 36031	FLYING DUTCHMAN NO. 5	"	298	"	"	"
A MC 36032	FLYING DUTCHMAN NO. 6	"	299	"	"	"
	FLYING DUTCHMAN NO. 6/ AMENDED	6121	1267-1268	"	"	"
Lead A MC 75181	FLYING DUTCHMAN #7A	"	1269-1270	"	"	"
35995 A MC 36034	BLACK BESS NO. 2	2089	290	"	"	"
75181 A MC 75182	BLUE POINT NO. 2A	6121	1271-1272	"	"	"
A MC 36036	K.W.L.	2078	442	"	"	"
35995 A MC 36037	G.E.J.	"	443	"	"	"
A MC 36038	R.F.E.	"	444	24	"	"
A MC 36039	R.C.M.	"	445	13	"	"
A MC 75183	ALPINE #1A	6121	1275-1276	"	"	"
A MC 75184	ALPINE #2A	"	1277-1278	"	"	"
A MC 75185	ALPINE #3A	"	1279-1280	18	"	16E
A MC 75186	ALPINE #4A	"	1281-1282	"	"	"
A MC 27513	ALPINE #5	2221	495	"	"	"
27423 A MC 27514	ALPINE #5/AMENDED	6121	1283-1284	"	"	"
	ALPINE #6	2221	496	"	"	"
	ALPINE #6/AMENDED	6121	1285-1286	"	"	"

ARIZONA STATE OFFICE  
 U.S. LAND MANAGEMENT

6913 PAGE 1173

DEC 09 1982

7:45 A.M.  
 PHOENIX, ARIZONA

B.L.M. Serial No. Name of Claim Book Page Sec. Twp. Rge.

B.L.M. Serial No.	Name of Claim	Book	Page	Sec.	Twp.	Rge.
A MC 27515	ALPINE #7	2221	497			
A MC 27516	ALPINE #7/AMENDED	6121	1287-1288	18	18S	16E
A MC 27517	ALPINE #8	2221	498			
A MC 27518	ALPINE #8/AMENDED	6121	1289-1290	"	"	"
A MC 27519	ALPINE #9	2221	499			
A MC 27520	ALPINE #9/AMENDED	6121	1291-1292	"	"	"
A MC 27521	ALPINE #10	2221	500			
A MC 27522	ALPINE #10/AMENDED	6121	1293-1294	13	"	15E
A MC 27523	ALPINE #11	2221	501			
A MC 27524	ALPINE #11/AMENDED	6121	1295-1296	"	"	"
A MC 27525	ALPINE #12	2221	502			
A MC 27526	ALPINE #12/AMENDED	6121	1297-1298	"	"	"
A MC 27527	ALPINE #13	2221	503			
A MC 27528	ALPINE #14	"	504			
A MC 27529	ALPINE #15	"	505	18	"	16E
A MC 27530	ALPINE #16	"	506	"	"	"
A MC 27531	ALPINE #17	"	507	"	"	"
A MC 27532	ALPINE #18	"	508	"	"	"
A MC 36040	ALPINE #19	2230	138	"	"	"
A MC 36041	ALPINE #20	"	139	"	"	"
A MC 36042	ALPINE #21	"	140	"	"	"
A MC 36043	ALPINE #22	"	141	"	"	"
A MC 36044	ALPINE #23	"	142	"	"	"
A MC 36045	ALPINE #24	"	143	"	"	"
A MC 36046	SYCAMORE #1	2078	446	24	"	15E
A MC 36047	SYCAMORE #2	"	447	19	"	16E
A MC 36048	SYCAMORE #3	"	448	"	"	"
A MC 36049	SYCAMORE #4	"	449	"	"	"
A MC 36050	SYCAMORE #4/AMENDED	6121	1299-1300	"	"	"
A MC 36051	SYCAMORE #5	2078	450	"	"	"
A MC 36052	SYCAMORE #5/AMENDED	6121	1301-1302	"	"	"
A MC 36053	SYCAMORE #6	2078	451	"	"	"
A MC 36054	SYCAMORE #6/AMENDED	6121	1303-1304	"	"	"
A MC 36055	SYCAMORE #7	2078	452	"	"	"
A MC 36056	SYCAMORE #7/AMENDED	6121	1305-1306	"	"	"
A MC 36057	SYCAMORE #8	2078	453	"	"	"
A MC 36058	SYCAMORE #8/AMENDED	6121	1307-1308	24	"	15E
A MC 36059	SYCAMORE #9	2078	454	19	"	16E
A MC 36060	SYCAMORE #10	"	455	"	"	"
A MC 36061	SYCAMORE #11	"	456	"	"	"
A MC 36062	SYCAMORE #12	"	457	"	"	"
A MC 36063	AMOLE NO. 2	2051	262	"	"	"
A MC 2211	MALACHITE FRACTION	2110	263	"	"	"
A MC 36089	MALACHITE FRACTION/AMENDED	5436	807	"	"	"
A MC 36091	GUNSITE NO. 4	1941	341	"	"	"
A MC 36092	GUNSITE 6-B	2110	264	"	"	"
A MC 36093	GUNSITE NO. 7	1941	344	"	"	"
A MC 36094	GUNSITE 7A	2411	174	"	"	"
A MC 36095	GUNSITE NO 8	1941	345	"	"	"
A MC 36096	GUNSITE NO, 9	"	346	"	"	"
A MC 36097	GUNSITE NO. 10	"	347	"	"	"
A MC 36098	GUNSITE NO. 11	"	348	"	"	"
A MC 36099	GUNSITE NO. 12	"	349	"	"	"
A MC 36100	GUNSITE NO, 13	"	350	"	"	"
A MC 36101	GUNSITE NO. 14	"	351	"	"	"
A MC 36102	GUNSITE NO.15	"	352	"	"	"
A MC 36102	GUNSITE NO. 16	"	353	"	"	"

ARIZONA STATE OFFICE  
BU. LAND MANAGEMENT

DEC 09 1982

7:45 A.M.  
PHOENIX, ARIZONA

Location Notice Posted:

G & SR B&M

Pima County, Arizona

Sec. Twp. Rge.

B.L.M.

Serial No.

Name of Claim

Book

Page

400  
2194

Serial No.	Name of Claim	Book	Page	Sec.	Twp.	Rge.
A MC 2204 ✓	A.O.T. FRACTION	2054	186			
A MC 2202 ✓	A.O.T. FRACTION/ AMENDED	5436	811	24	18S	15E
A MC 2201 ✓	INDIAN CLUB FRACTION	2054	187			
A MC 2203 ✓	" " "/AMENDED	5436	809	"	"	"
A MC 2203 ✓	ISLE ROYAL FRACTION	2054	188			
A MC 2203 ✓	" " "/AMENDED	5436	808	"	"	"
A MC 2203 ✓	PILOT FRACTION	2051	261			
A MC 2203 ✓	PILOT FRACTION/AMENDED	5436	810	"	"	"
A MC 25261	WASP 56	3786	56	20	"	16E
A MC 25262	WASP 57	"	57	"	"	"
A MC 25263	WASP 58	"	58	"	"	"
A MC 25263	WASP 58/AMENDED	3842	133	"	"	"
A MC 25275	WASP 111	3786	70	17	"	"
A MC 25276	WASP 112	"	71	"	"	"
A MC 25277	WASP 113	"	72	"	"	"
A MC 25278	WASP 114	"	73	"	"	"
A MC 25279	WASP 115	"	74	"	"	"
A MC 25280	WASP 116	"	75	"	"	"
A MC 25281	WASP 117	"	76	"	"	"
A MC 25282	WASP 118	"	77	"	"	"
A MC 25283	WASP 119	"	78	"	"	"
A MC 25284	WASP 120	"	79	"	"	"
A MC 25285 ✓	WASP 121	"	80	"	"	"
A MC 25286	WASP 122	"	81	"	"	"
A MC 25287	WASP 123	"	82	"	"	"
A MC 25288	WASP 124	"	83	"	"	"
A MC 25289	WASP 125	"	84	"	"	"
A MC 25290	WASP 126	"	85	"	"	"
A MC 25291	WASP 127	"	86	"	"	"
A MC 25292	WASP 128	"	87	"	"	"
A MC 25293	WASP 129	"	88	"	"	"
A MC 25294	WASP 130	"	89	"	"	"
A MC 25317	WASP 223	"	112	"	"	"
A MC 25318	WASP 224	"	113	"	"	"
A MC 25319	WASP 225	"	114	"	"	"
A MC 25320	WASP 226	"	115	"	"	"
A MC 25321	WASP 227	"	116	"	"	"
A MC 25322	WASP 228	"	117	"	"	"
A MC 25323	WASP 229	"	118	"	"	"
A MC 25324 ✓	WASP 230	"	119	"	"	"
A MC 25325	WASP 231	"	120	"	"	"
A MC 25326	WASP 232	"	121	"	"	"
A MC 25327	WASP 233	"	122	"	"	"
A MC 25328	WASP 234	"	123	"	"	"
A MC 25329	WASP 235	"	124	"	"	"

25210

25210

25210

ARIZONA STATE OFFICE  
BU. LAND MANAGEMENT

6913 PAGE 1175

DEC 09 1982

7:45 A.M.  
PHOENIX, ARIZONA

Location Notice Posted:

G & SR B&M

Pima County, Arizona

B.L.M. Serial No.	Name of Claim	Book	Page(s)	Sec.	Twp.	Rge.
A MC 25330	WASP 236	3786	125	17	18S	16E
A MC 25331	WASP 237	"	126	"	"	"
A MC 25332	WASP 238	"	127	"	"	"
A MC 25333	WASP 239	"	128	"	"	"
A MC 25334	WASP 240	"	129	"	"	"
A MC 25335	WASP 241	"	130	"	"	"
A MC 25336	WASP 242	"	131	"	"	"
A MC 25375	WASP 339	"	170	"	"	"
	WASP 339/AMENDED	6216	995-996	21	"	"
A MC 25376	WASP 340	3786	171	"	"	"
A MC 25377	WASP 341	"	172	"	"	"
A MC 25378	WASP 342	"	173	"	"	"
A MC 25379	WASP 343	"	174	"	"	"
A MC 25380	WASP 344	"	175	"	"	"
A MC 25381	WASP 345	"	176	"	"	"
A MC 25382	WASP 346	"	177	"	"	"
A MC 25383	WASP 347	"	178	"	"	"
A MC 25384	WASP 348	"	179	"	"	"
A MC 25385	WASP 349	"	180	"	"	"
A MC 25386	WASP 350	"	181	"	"	"
A MC 25387	WASP 351	"	182	"	"	"
A MC 25388	WASP 352	"	183	"	"	"
A MC 25389	WASP 353	"	184	"	"	"
A MC 25390	WASP 354	"	185	"	"	"
A MC 25391	WASP 355	"	186	"	"	"
A MC 25392	WASP 356	"	187	"	"	"
A MC 25393	WASP 357	"	188	"	"	"
A MC 25394	WASP 358	"	189	"	"	"
A MC 25395	WASP 359	"	190	16	"	"
A MC 25396	WASP 360	"	191	"	"	"
A MC 25397	WASP 361	"	192	"	"	"
A MC 25398	WASP 362	"	193	"	"	"
A MC 25399	WASP 363	"	194	"	"	"
A MC 25400	WASP 364	"	195	"	"	"
A MC 25401	WASP 365	"	196	"	"	"
A MC 25402	WASP 366	"	197	"	"	"
A MC 25403	WASP 367	"	198	"	"	"
A MC 25404	WASP 368	"	199	"	"	"
A MC 25405	WASP 369	"	200	"	"	"
A MC 25406	WASP 370	"	201	"	"	"
A MC 25407	WASP 371	"	202	"	"	"
A MC 25408	WASP 372	"	203	"	"	"
A MC 25409	WASP 373	"	204	"	"	"
A MC 25410	WASP 374	"	205	"	"	"
A MC 25411	WASP 375	"	206	"	"	"
A MC 25412	WASP 376	"	207	"	"	"
A MC 25413	WASP 377	"	208	"	"	"
A MC 25414	WASP 378	"	209	"	"	"
A MC 25453	WASP 439	"	248	21	"	"
A MC 25454	WASP 440	"	249	"	"	"
A MC 25455	WASP 441	"	250	"	"	"
A MC 25456	WASP 442	"	251	"	"	"
A MC 25457	WASP 443	"	252	"	"	"
A MC 25458	WASP 444	"	253	"	"	"
A MC 25459	WASP 445	"	254	"	"	"

ARIZONA STATE OFFICE  
 U.S. DEPARTMENT OF THE INTERIOR  
 BUREAU OF LAND MANAGEMENT

6913 PAGE 1176

DEC 09 1982

7:45 A.M.  
 PHOENIX, ARIZONA

Location Notice Posted:

G & SR B&M

Pima County, Arizona

B.L.M. Serial No.	Name of Claim	Book	Pages(s)	Sec.	Twp.	Rge.
A MC 25460	WASP 446	3786	255	21	18S	16E
A MC 25461	WASP 447	"	256	"	"	"
A MC 25462	WASP 448	"	257	"	"	"
A MC 25463	WASP 449	"	258	22	"	"
A MC 25464	WASP 450	"	259	"	"	"
A MC 25465	WASP 451	"	260	16	"	"
A MC 25466	WASP 452	"	261	"	"	"
A MC 25467	WASP 453	"	262	"	"	"
A MC 25468	WASP 454	"	263	"	"	"
A MC 25469	WASP 455	"	264	"	"	"
A MC 25470	WASP 456	"	265	"	"	"
A MC 25471	WASP 457	"	266	"	"	"
A MC 25472	WASP 458	"	267	"	"	"
A MC 25473	WASP 459	"	268	"	"	"
A MC 25474	WASP 460	"	269	"	"	"
A MC 25475	WASP 461	"	270	"	"	"
A MC 25476	WASP 462	"	271	"	"	"
A MC 25477	WASP 463	"	272	"	"	"
A MC 25478	WASP 464	"	273	"	"	"
A MC 25479	WASP 465	"	274	"	"	"
A MC 25480	WASP 466	"	275	15	"	"
A MC 25481	WASP 467	"	276	16	"	"
A MC 25482	WASP 468	"	277	15	"	"
A MC 25483	WASP 469	"	278	16	"	"
A MC 25484	WASP 470	"	279	15	"	"
A MC 25485	WASP 471	"	280	21	"	"
A MC 25486	WASP 472	"	281	"	"	"
A MC 25525	WASP 539	"	320	22	"	"
A MC 25526	WASP 540	"	321	"	"	"
A MC 25527	WASP 541	"	322	"	"	"
A MC 25528	WASP 542	"	323	"	"	"
A MC 25529	WASP 543	"	324	"	"	"
A MC 25530	WASP 544	"	325	"	"	"
A MC 25531	WASP 545	"	326	"	"	"
A MC 25532	WASP 546	"	327	"	"	"
A MC 25533	WASP 547	"	328	"	"	"
A MC 25534	WASP 548	"	329	"	"	"
A MC 25535	WASP 549	"	330	"	"	"
A MC 25536	WASP 550	"	331	"	"	"
A MC 25537	WASP 551	"	332	"	"	"
A MC 25538	WASP 552	"	333	"	"	"
A MC 25539	WASP 553	"	334	"	"	"
A MC 25540	WASP 554	"	335	"	"	"
A MC 25541	WASP 555	"	336	"	"	"
A MC 25542	WASP 556	"	337	"	"	"
A MC 25543	WASP 557	"	338	"	"	"
A MC 25544	WASP 558	"	339	"	"	"
A MC 25545	WASP 559	"	340	15	"	"
A MC 25546	WASP 560	"	341	"	"	"
A MC 25547	WASP 561	"	342	"	"	"
A MC 25548	WASP 562	"	343	"	"	"
A MC 25549	WASP 563	"	344	"	"	"
A MC 25550	WASP 564	"	345	"	"	"
A MC 25551	WASP 565	"	346	"	"	"
A MC 25552	WASP 566	"	347	"	"	"
A MC 25553	WASP 567	"	348	"	"	"
A MC 25554	WASP 568	"	349	"	"	"
A MC 25555	WASP 569	"	350	"	"	"
A MC 25556	WASP 570	"	351	"	"	"
A MC 25557	WASP 571	"	352	"	"	"
A MC 25558	WASP 572	"	353	"	"	"
A MC 25559	WASP 573	"	354	"	"	"
A MC 25560	WASP 574	"	355	"	"	"
A MC 25561	WASP 575	"	356	"	"	"
A MC 25562	WASP 576	"	357	"	"	"

25220

0-2520

ARIZONA STATE OFFICE  
BU. LAND MANAGEMENT

DEC 09 1982

6913 PAGE 1177

7:45 A.M.  
PHOENIX, ARIZONA



Location Notice Posted:  
G & SR B&M  
Pima County, Arizona  
Sec. Twp. Rge.

B.L.M.

Serial No.	Name of Claim	Book	Page	Sec.	Twp.	Rge.
25210 A MC 25563	WASP 577	3786	358	15	18S	16E
A MC 25564	WASP 578	"	359	"	"	"
A MC 25601	WASP 637	"	396	22	"	"
A MC 25602	WASP 638	"	397	"	"	"
A MC 25603	WASP 639	"	398	"	"	"
A MC 25604	WASP 640	"	399	"	"	"
A MC 25605	WASP 641	"	400	"	"	"
A MC 25606	WASP 642	"	401	"	"	"
A MC 25607	WASP 643	"	402	"	"	"
A MC 25608	WASP 644	"	403	"	"	"
A MC 25609	WASP 645	"	404	"	"	"
A MC 25610	WASP 646	"	405	"	"	"
A MC 25611	WASP 647	"	406	"	"	"
A MC 25612	WASP 648	"	407	"	"	"
A MC 25613	WASP 649	"	408	"	"	"
A MC 25614	WASP 650	"	409	"	"	"
A MC 25615	WASP 651	"	410	"	"	"
A MC 25616	WASP 652	"	411	"	"	"
A MC 25617	WASP 653	"	412	"	"	"
A MC 25618	WASP 654	"	413	"	"	"
A MC 25619	WASP 655	"	414	"	"	"
A MC 25620	WASP 656	"	415	"	"	"
A MC 25621	OLE #1	3842	132	16	"	"
35995 A MC 36062	ROCKY 1	3726	117	19	"	"
35995 A MC 36026	JOHN 1	3934	508	24	"	15E
A MC 36027	JOHN 2	"	509	"	"	"
35995 A MC 36061	SCHWAB EXTENSION #1 NORTH WEST	1271	92	"	"	"
Lead A MC 25210	KID 1	3368	529	18	"	16E
A MC 25211	KID 2	"	530	"	"	"
A MC 25212	KID 3	"	531	"	"	"
A MC 25213	KID 4	"	532	"	"	"
A MC 25214	KID 5	"	533	"	"	"
A MC 25215	KID 6	"	534	"	"	"
A MC 25216	KID 7	"	535	"	"	"
A MC 25217	KID 8	"	537	"	"	"
A MC 25218	KID 9	"	536	"	"	"
A MC 25219	KID 10	"	538	19	"	"
A MC 25220	KID 11	"	539	"	"	"
A MC 25221	KID 12	"	540	"	"	"
A MC 25222	KID 13	"	541	"	"	"
A MC 25223	KID 14	"	542	20	"	"
A MC 25224	KID 15	"	543	"	"	"
A MC 25225	KID 16	"	544	"	"	"
A MC 25226	KID 17	"	545	"	"	"
A MC 25227	KID 18	"	546	"	"	"
A MC 25228	KID 19	"	547	"	"	"
A MC 25229	KID 20	"	548	"	"	"
A MC 25230	KID 21	"	549	"	"	"
A MC 25231	KID 22	"	550	"	"	"
A MC 25232	KID 23	"	551	"	"	"
A MC 25233	KID 24	"	552	"	"	"
A MC 25234	KID 25	"	553	"	"	"
A MC 25235	KID 26	"	554	"	"	"
A MC 25236	KID 27	"	555	"	"	"
A MC 25237	KID 28	"	556	"	"	"
A MC 25238	KID 29	"	557	"	"	"
	KID 29/AMENDED	6216	1001-1002	"	"	"

ARIZONA STATE OFFICE 6913 PAGE 1178  
BU. LAND MANAGEMENT

DEC 09 1982

7:45 A.M.  
PHOENIX, ARIZONA

Location Notice Posted:

G & SR B&M

Pima County, Arizona

B.L.M.

Serial No.	Name of Claim	Book	Pages(s)	Sec.	Twp.	Rge.
A MC 25239	KID 30	3368	558			
	KID 30/AMENDED	3681	129	20	18S	16E
A MC 25240	KID 31	3368	559	"	"	"
A MC 25241	KID 32	"	560	"	"	"
A MC 25242	KID 33	"	561	"	"	"
A MC 25243	KID 34	"	562	"	"	"
A MC 25244	KID 35	"	563	"	"	"
A MC 25245	KID 36	"	564	"	"	"
A MC 25246	KID 37	"	565	"	"	"
A MC 25247	KID 38	"	566	"	"	"
A MC 25248	KID 39	"	567	"	"	"
A MC 25249	KID 40	"	568	"	"	"
A MC 25250	KID 41	"	569	"	"	"
A MC 25251	KID 42	"	570	"	"	"
A MC 25252	KID 43	"	571	"	"	"
A MC 25253	KID 44	"	572	"	"	"
A MC 25254	KID 45	"	573	"	"	"
A MC 25255	KID 46	"	574	"	"	"
	KID 46/AMENDED	6216	1003-1004	"	"	"
A MC 25256	KID 47	3368	575	"	"	"
	KID 47/AMENDED	6216	1005-1006	"	"	"

105898

DO NOT MAIL

Fee 8.00

INDEXED	COPIES	BLOTTED
---------	--------	---------

State of Arizona }  
County of Pima } ss

I hereby certify that the instrument was filed for record as request of Amway Mining Co.


Date NOV 23 '82 - 1 PM  
Book 6913 Page 1172-1179

Witness my hand and Official Seal

day and year above written

RICHARD J. KENNEDY, County Recorder

BY [Signature] Deputy



ARIZONA STATE OFFICE  
BU. LAND MANAGEMENT

6913 PAGE 1179

DEC 09 1982

7:45 A.M.  
PHOENIX, ARIZONA

AFFIDAVIT OF LABOR PERFORMED AND IMPROVEMENTS MADE

Helvetia Group III

1981-1982 (25210) 25257-60

46740-809  
64123-38  
(74390) 74394-418  
25264-65  
25268-74  
25295-312  
25337-74  
25415-452  
25487-524  
lead  
lead  
lead  
(66803)  
(66835)  
38  
99789-823  
36052-60  
36086-8  
36092  
36103-129  
36664-85

STATE OF ARIZONA )  
County of Pima ) ss.

BERT L. REID, being first duly sworn, deposes and says:

That he is a citizen of the United States of America, is more than twenty-one of age, and resides at 3100 Twin Buttes-Sahuarita Road, Sahuarita, (P.O. Box 1064, Green Valley, Arizona 85614) Pima County, Arizona.

That he is personally acquainted with the mining claims listed on Exhibit A, which is attached hereto and made a part of this affidavit by reference, situated in the Helvetia Mining District of Pima County, Arizona, the location notices and latest amended location notices if any, of which are recorded in the office of the County Recorder of Pima County in the books and at the pages indicated on Exhibit A.

That the said claims are a part of a coherent group of mutually contiguous claims, both patented and unpatented, all of which are held by Anamax Mining Company, an Arizona general partnership, and the same are operated as one group of claims by Anamax Mining Company, owner.

That between the 1st day of September, 1981, and the 1st day of September, 1982, work and improvements worth more than \$40,800.00 were done and performed for the benefit of the claims listed on Exhibit A and for all of the component claims in the group. That such work and improvements were done and performed at the expense of Anamax Mining Company and for the purpose of complying with the laws of the United States and the State of Arizona pertaining to assessment work or annual labor. That the value of such work and improvements was more than \$100.00 for each of the claims listed on Exhibit A.

That such work and improvements consisted of the following:

Mobilization, road work, site preparation and 1680 feet of core drilling.

That the men who labored upon such work and improvements were various employees of: Sierrita Mining and Ranching A Joy Manufacturing Company  
Sasabe Star Route Co. N P.O. Box 360135M  
Box 25A Tucson, Arizona 85736 D Pittsburgh, Pennsylvania 15250

who were the contractors employed by Anamax Mining Company for the performance or completion of the described work and improvements.

I certify that the foregoing is a true and correct statement of the work performed and improvements made, to the best of my knowledge and belief.

Bert L. Reid  
Bert L. Reid, Land Records Administrator  
for ANAMAX MINING COMPANY, Owner  
P.O. Box 127  
Sahuarita, Arizona 85629

Subscribed and sworn to before me this 15th day of November, 1982.

Edna M. Crane  
Notary Public

My Commission expires:  
March 5, 1984

ARIZONA STATE OFFICE  
BU. LAND MANAGEMENT

6913 PAGE 1180

DEC 09 1982  
7:45 A.M.  
PHOENIX, ARIZONA

*updated  
1/8/82*




Exhibit A

Four hundred eight (408) unpatented lode mining claims situate in the Helvetia Mining District of Pima County, Arizona, the location notices and amended location notices, if any, of which are recorded in the office of the County Recorder of Pima County, Arizona, in the books and at the pages set forth below:

B.L.M. Serial No.	Name of Claim	Book	Page(s)	Location Notice Posted		
				G & SR B&M		
				Sec.	Twp.	Rac
(2194) A MC 2196 ✓	SANTA RITA FRACTION	2148	510			
Lead A MC 46740	SANTA RITA FRACTION/AMENDED	5436	803	25	18S	15E
A MC 46741	SANTA RITA #1	2148	520	30	"	16E
A MC 46742	SANTA RITA #2	"	521	"	"	"
A MC 46743	SANTA RITA #3	"	522	"	"	"
A MC 46744	SANTA RITA #4	"	523	"	"	"
A MC 46745	SANTA RITA #5	"	524	"	"	"
A MC 46746	SANTA RITA #6	"	525	"	"	"
A MC 46747	SANTA RITA #7	"	526	"	"	"
A MC 46748	SANTA RITA #8A	2170	436	"	"	"
A MC 46749	SANTA RITA #9	2148	528	"	"	"
A MC 46750	SANTA RITA #10	"	529	"	"	"
A MC 46751	SANTA RITA #11	"	530	31	"	"
A MC 46752	SANTA RITA #12	"	531	36	"	15E
A MC 46753	SANTA RITA #13	"	532	25	"	"
A MC 46754	SANTA RITA #14	"	533	36	"	"
A MC 46755	SANTA RITA #15	"	534	"	"	"
A MC 46756	SANTA RITA #16	"	535	31	"	16E
A MC 46757	SANTA RITA #17	"	536	"	"	"
A MC 46758	SANTA RITA #18	"	537	"	"	"
A MC 46759	SANTA RITA #19	"	538	"	"	"
A MC 46760	SANTA RITA #20	"	539	"	"	"
A MC 46761	SANTA RITA #21	"	540	"	"	"
A MC 46762	SANTA RITA #22	"	541	"	"	"
A MC 46763	SANTA RITA #23	"	542	"	"	"
A MC 46764	SANTA RITA #24	"	543	"	"	"
A MC 46765	SANTA RITA #25	"	544	"	"	"
A MC 46766	SANTA RITA #26	"	545	36	"	15E
A MC 46767	SANTA RITA #27	"	546	"	"	"
A MC 46768	SANTA RITA #28	"	547	"	"	"
A MC 46769	SANTA RITA #29	"	548	"	"	"
A MC 46770	SANTA RITA #30	"	549	"	"	"
A MC 46771	SANTA RITA #31	"	550	"	"	"
A MC 46772	CATALINA #1	"	518	30	"	16E
A MC 46773	CATALINA #2	"	517	"	"	"
A MC 46774	CATALINA #3	"	516	"	"	"
A MC 46775	CATALINA #4	"	515	"	"	"
A MC 46776	CATALINA #5A	2170	437	"	"	"
A MC 46777	CATALINA #6A	"	435	"	"	"
A MC 46778	CATALINA #7	2148	512	"	"	"
A MC 46779	CATALINA #8	"	511	"	"	"
Lead A MC 64123 ✓	CACTUS	6104	1251-1252	36	"	15E
Lead A MC 28871 ✓	SANTA RITA WEDGE	5901	1379	31	"	16E
A MC 74394	ADOLPH LEWISOHN	710	346	30	"	"
A MC 74395	ADOLPH LEWISOHN	936	419	"	"	"
A MC 74396	ROSEMONT	710	347	"	"	"
A MC 74397	ROSEMONT	936	418	"	"	"
A MC 74398	ALBERT STEINFELD	710	348	"	"	"
A MC 74399	ALBERT STEINFELD	936	427	"	"	"
A MC 74400 ✓	HUGH YOUNG	712	108	"	"	"
A MC 74401	HUGH YOUNG	936	422	"	"	"
A MC 74402	ETHEL	712	109	"	"	"
A MC 74403	ALBERT	712	110	"	"	"
A MC 46779 ✓	FRED BENNETT	936	425	"	"	"
46740 A MC 46780 ✓	FRED BENNETT	712	107	"	"	"
A MC 46780 ✓	FRED BENNETT/AMENDED	2110	262	"	"	"
74390 A MC 74404 ✓	ROSEMONT #1	908	504	31	"	"

ARIZONA STATE OFFICE  
MANAGEMENT

DEC 09 1982

7:45 A.M.  
PHOENIX, ARIZONA

B.L.M. Serial No.	Name of Claim	Book	Page	Sec.	Twp.	Rge.
A MC 74405	ROSEMONT #2	908	501	31	18S	16E
A MC 74406	ROSEMONT #3	"	503	"	"	"
A MC 74407	ROSEMONT #4	"	499	"	"	"
A MC 74408	ROSEMONT #7	936	421	30	"	"
A MC 74409	ROSEMONT #8	"	423	"	"	"
A MC 46781 ✓	ROSEMONT #9	"	424	"	"	"
	ROSEMONT #9/AMENDED	2078	466	"	"	"
A MC 46782 ✓	ROSEMONT #11	936	420	"	"	"
A MC 46783	ROSEMONT 11-A	2078	458	"	"	"
A MC 46784 ✓	ROSEMONT #12	936	431	"	"	"
	ROSEMONT #12/AMENDED	2078	467	"	"	"
A MC 46785	ROSEMONT #13	936	434	"	"	"
	ROSEMONT #13/AMENDED	2078	468	"	"	"
A MC 74410 ✓	ROSEMONT #14	936	428	"	"	"
A MC 46786	ROSEMONT #15	"	429	"	"	"
	ROSEMONT #15/AMENDED	2078	469	"	"	"
A MC 46787	ROSEMONT #16	936	430	"	"	"
	ROSEMONT #16/AMENDED	2078	470	"	"	"
A MC 46788	ROSEMONT #17	936	432	"	"	"
	ROSEMONT #17/AMENDED	2078	471	"	"	"
A MC 46789	ROSEMONT #18	936	433	"	"	"
	ROSEMONT #18/AMENDED	2078	472	"	"	"
A MC 74411	ROSEMONT # 19	964	200	31	"	"
A MC 74413	ROSEMONT #20	908	500	"	"	"
A MC 74412	ROSEMONT # 20	964	201	"	"	"
A MC 46790 ✓	ROSEMONT 21	"	202	"	"	"
	ROSEMONT #21/AMENDED	2078	473	29	"	"
A MC 74414	ROSEMONT # 22	964	203	31	"	"
A MC 74415	ROSEMONT # 23	908	497	"	"	"
A MC 74416	ROSEMONT #24	"	498	"	"	"
A MC 74417	ROSEMONT #25	"	502	"	"	"
A MC 74418	RX	936	426	30	"	"
A MC 46791 ✓	FRED BENNETT FRACTION	2022	338	"	"	"
A MC 36052	NARAGANSETT EXTENSION #1	937	372	19	"	"
A MC 36053	NARAGANSETT EXT #2-	"	373	"	"	"
A MC 36054	NARAGANSETT EXTENSION #3	"	374	"	"	"
A MC 36055	NARAGANSETT EXTENSION #4	"	375	"	"	"
A MC 36056	NARAGANSETT EXTENSION #5	"	376	30	"	"
A MC 36057	NARAGANSETT EXTENSION #6	"	377	"	"	"
A MC 36058	NARAGANSETT EXTENSION #7	"	378	"	"	"
A MC 36059	NARAGANSETT EXTENSION #8	"	379	"	"	"
A MC 36060	NARRAGANSETT EXT. NO. 9	2020	358	"	"	"
A MC 46792	LAST CHANCE-NO 1/RELOCATION	2929	207	36	"	15E
A MC 46793	LAST CHANCE NO 2/RELOCATION	"	208	"	"	"
A MC 46794	LAST CHANCE NO 3/RELOCATION	"	209	"	"	"
A MC 46795	MERCHANT (MINE)	DD	284	25	"	"
A MC 46796	CAVE	NN	555	"	"	"
A MC 46797	TAILOR	"	556	"	"	"
A MC 46798	WEDGE.	821	393	"	"	"
A MC 46799	WEDGE NO 2	897	182	"	"	"
A MC 46800	STRIP	821	391	30	"	16E
A MC 46801	CUBA FRACTION	2022	342	25	"	15E
A MC 2197 ✓	CUSHING FRACTION	"	344	"	"	"
	CUSHING FRACTION/AMENDED	5436	805	"	"	"
A MC 46802 ✓	PATRICK HENRY FRACTION/ RELOCATION	3486	103	30	"	16E
A MC 2198 ✓	YORK FRACTION	2022	340	"	"	"
	YORK FRACTION/AMENDED	5436	804	"	"	"
A MC 46803 ✓	R. G. INGERSOLL FRACTION	2110	265	19	"	"
A MC 46804	DAYLIGHT FRACTION	"	266	30	"	"
A MC 36086	GUNSITE 1-A	1980	353	"	"	"
A MC 36087 ✓	GUNSITE NO 2	1941	339	"	"	"
	GUNSITE NO. 2/AMENDED	1980	354	19	"	"

MINA STATE OFFICE  
MANAGEMENT

DEC 09 1982

Location Notice Posted:  
G & SR B&M  
Pima County, Arizona

B.L.M. Serial No.	Name of Claim	Book	Page(s)	Sec.	Twp.	Rge.
A MC 36088	GUNSITE NO 3	1941	340	19	18S	16E
A MC 36090	GUNSITE 5A	2022	341	"	"	"
A MC 36103	GUNSITE NO.17	1941	354	31	"	"
A MC 36104	GUNSITE NO. 18	"	355	"	"	"
A MC 36105	GUNSITE NO. 19	"	356	"	"	"
A MC 36106	GUNSITE NO. 20	"	357	"	"	"
A MC 36107	GUNSITE NO. 21	"	358	32	"	"
A MC 36108	GUNSITE NO. 22	"	359	31	"	"
A MC 36109	GUNSIGHT NO. 23	1967	324	"	"	"
	GUNSIGHT NO. 23/AMENDED	2022	343	"	"	"
A MC 36110	GUNSITE NO 24	1943	14	"	"	"
	GUNSITE #24/AMENDED	1980	355	"	"	"
A MC 36111	GUNSITE NO. 25	1943	15	"	"	"
A MC 36112	GUNSITE NO. 26	"	16	"	"	"
A MC 36113	GUNSITE NO. 27	"	13	"	"	"
A MC 36114	GUNSIGHT NO. 28	1967	325	"	"	"
A MC 36115	GUNSIGHT NO. 29	"	326	"	"	"
A MC 36116	GUNSIGHT NO. 30	"	327	"	"	"
A MC 36117	GUNSIGHT NO. 31	"	328	"	"	"
A MC 36118	GUNSIGHT NO. 32	"	329	"	"	"
A MC 36119	GUNSIGHT NO. 33	"	330	"	"	"
A MC 36120	GUNSIGHT NO. 34	"	331	"	"	"
A MC 36121	GUNSIGHT NO. 35	"	332	"	"	"
A MC 36122	GUNSIGHT NO. 36	"	333	"	"	"
A MC 36123	GUNSIGHT NO. 37	"	334	"	"	"
A MC 36124	GUNSIGHT NO. 38	"	335	"	"	"
A MC 36125	GUNSIGHT NO. 39	"	336	"	"	"
A MC 36126	GUNSIGHT NO. 40	"	337	"	"	"
A MC 36127	GUNSIGHT NO. 41	"	338	6	19S	"
A MC 36128	GUNSIGHT NO. 42	"	339	"	"	"
A MC 36129	GUNSIGHT NO. 43	"	340	36	18S	15E
A MC 36130	GUNSIGHT 44	1994	152	"	"	"
	GUNSIGHT 44/AMENDED	6420	1007-1008	1	19S	15E
A MC 36131	GUNSIGHT #45	1994	153	"	"	"
	GUNSIGHT #45/AMENDED	6420	1009-1010	1	"	"
A MC 36132	GUNSIGHT #46	1994	154	36	18S	"
A MC 36133	GUNSIGHT #47	"	155	"	"	"
A MC 36134	GUNSIGHT #48	"	156	"	"	"
A MC 36135	GUNSIGHT #49	"	157	"	"	"
A MC 36136	GUNSIGHT #50	"	158	"	"	"
	GUNSIGHT NO. 50/AMENDED	2078	464	"	"	"
A MC 2199	TRAVIS #1	1983	253	"	"	"
	TRAVIS #1/SECOND AMENDED	5436	806	30	"	16E
A MC 46805	TRAVIS #2	1983	254	"	"	"
	TRAVIS #2/AMENDED	2078	465	"	"	"
A MC 46806	TRAVIS #3	1983	255	"	"	"
A MC 46807	TRAVIS #4	"	256	"	"	"
	TRAVIS #4/AMENDED	2170	455	31	"	"
A MC 46808	TRAVIS #5	1983	257	"	"	"
A MC 46809	TRAVIS #6	"	258	29	"	"
A MC 64124	TRAVIS #7	6104	1253-1254	30	"	"
A MC 36064	FALLS NO. 2	2051	263	25	"	15E
A MC 36065	FALLS NO. 3	2110	267	"	"	"
A MC 36066	FALLS NO. 4	"	268	"	"	"
A MC 36067	PERRY NO. 1	2112	11	"	"	"
A MC 36068	PERRY #2	"	12	"	"	"
A MC 36069	PERRY #3	"	13	"	"	"
A MC 36070	PERRY #4	"	14	"	"	"
A MC 36071	PERRY # 5	"	15	"	"	"
A MC 36072	PERRY #6	"	16	"	"	"
	PERRY #6/AMENDED	2148	519	"	"	"
A MC 36073	PERRY #7	2112	17	"	"	"
A MC 36074	PERRY #8	"	18	"	"	"
A MC 36075	PERRY #9	"	19	"	"	"
A MC 36076	PERRY #10	"	20	"	"	"
A MC 36077	PERRY #11	"	21	"	"	"
A MC 36078	PERRY #12	"	22	"	"	"
A MC 36079	PERRY #13	"	23	"	"	"

35995

35995

2194

46740

64123

35995

ARIZONA STATE OFFICE  
LAND MANAGEMENT

DEC 09 1992

B.L.M. Serial No.	Name of Claim	Book	Page(s)	Sec.	Twp.	Rge.
A MC 36080	PERRY #14	2112	24			
	PERRY #14/AMENDED	2139	440	36	18S	15E
A MC 36081	PERRY #15	2112	25			
	PERRY #15/AMENDED	2139	441	"	"	"
A MC 36082	PERRY #16	2112	26			
A MC 36083	PERRY #17	"	27			
A MC 36084	PERRY #18	"	28			
	PERRY #18/AMENDED	2139	442	"	"	"
A MC 36085	PERRY #19	2112	29			
	PERRY #19/AMENDED	2139	443	"	"	"
A MC 64125	FOX #1	2705	63			
	FOX #1/AMENDED	6104	1255-1256	1	19S	"
A MC 64126	FOX #2	2705	64			
	FOX #2/AMENDED	6104	1257-1258	"	"	"
A MC 64127	FOX #3	2705	65			
	FOX #3/AMENDED	6104	1259-1260	"	"	"
A MC 64128	FOX #4	2705	66			
	FOX #4/AMENDED	6104	1261-1262	2	"	"
A MC 64129	FOX #5	2705	67			
	FOX #5/AMENDED	6104	1263-1264	36	18S	"
A MC 64130	FOX #6A	"	1265-1266	35	"	"
A MC 64131	FOX #7	2705	69			
	FOX #7/AMENDED	6104	1267-1268	"	"	"
A MC 64132	FOX #12	2705	74			
	FOX #12/AMENDED	6104	1269-1270	2	19S	"
A MC 64133	FOX #13	2705	75			
	FOX #13/AMENDED	6104	1271-1272	"	"	"
A MC 66835	KENT #1 LONG JOHN	1936	245	30	18S	16E
A MC 66836	KENT #2 PATRICIA C.	"	246	"	"	"
A MC 66837	KENT #3 LITTLE JOE	"	247	"	"	"
A MC 66838	BELLE OF ROSEMONT	2571	125			
	BELLE OF ROSEMONT/AMENDED	6216	999-1000	29	"	"
A MC 99823	TECKY	"	997-998	"	"	"
A MC 25257	WASP 52	3786	52			
	WASP 52/AMENDED	6216	955-956	"	"	"
A MC 25258	WASP 53	3786	53			
	WASP 53/AMENDED	6216	957-958	"	"	"
A MC 25259	WASP 54	3786	54			
A MC 25260	WASP 55	"	55	31	"	"
A MC 25264	WASP 60	"	59			
	WASP 60/AMENDED	6216	959-960	32	"	"
A MC 25265	WASP 61	3786	60			
	WASP 61/AMENDED	6216	961-962	"	"	"
A MC 99817	WASP 62A	"	963-964	29	"	"
A MC 99818	WASP 63A	"	965-966	"	"	"
A MC 25268	WASP 101	3786	63	32	"	"
A MC 25269	WASP 102	"	64	"	"	"
A MC 25270	WASP 103	"	65	"	"	"
A MC 25271	WASP 104	"	66	"	"	"
A MC 25272	WASP 105	"	67	"	"	"
A MC 25273	WASP 106	"	68	"	"	"
A MC 25274	WASP 107	"	69	"	"	"
A MC 25295	WASP 201	"	90	"	"	"
A MC 25296	WASP 202	"	91	"	"	"
A MC 25297	WASP 203	"	92	"	"	"
A MC 25298	WASP 204	"	93	"	"	"
A MC 25299	WASP 205	"	94	"	"	"
A MC 25300	WASP 206	"	95	"	"	"
A MC 25301	WASP 207	"	96	"	"	"
A MC 25302	WASP 208	"	97	"	"	"
A MC 25303	WASP 209	"	98	"	"	"
A MC 25304	WASP 210	"	99	"	"	"
A MC 25305	WASP 211	"	100	"	"	"
A MC 25306	WASP 212	"	101	"	"	"
A MC 25307	WASP 213	"	102	"	"	"
A MC 25308	WASP 214	"	103	"	"	"
A MC 25309	WASP 215	"	104	"	"	"
A MC 25310	WASP 216	"	105	"	"	"
A MC 25311	WASP 217	"	106	"	"	"
A MC 25312	WASP 218	"	107	"	"	"
A MC 99819	WASP 219A	6216	967-968	29	"	"
A MC 99820	WASP 220A	"	969-970	"	"	"
A MC 99821	WASP 221A	"	971-972	"	"	"
A MC 99822	WASP 222A	"	973-974	"	"	"
A MC 25337	WASP 301	3786	132	33	"	"
A MC 25338	WASP 302	"	133	"	"	"

ARIZONA STATE OFFICE  
BU. LAND MANAGEMENT

DEC 09 1982

7:45 A.M.  
PHOENIX, ARIZONA

B.L.M.

Serial No.	Name of Claim	Book	Page(s)	Sec.	Twp.	Rge.
A MC 25339	WASP 303	3786	134	33	18S	16E
A MC 25340	WASP 304	"	135	"	"	"
A MC 25341	WASP 305	"	136	"	"	"
A MC 25342	WASP 306	"	137	"	"	"
A MC 25343	WASP 307	"	138	"	"	"
A MC 25344	WASP 308	"	139	"	"	"
A MC 25345	WASP 309	"	140	"	"	"
A MC 25346	WASP 310	"	141	"	"	"
A MC 25347	WASP 311	"	142	"	"	"
A MC 25348	WASP 312	"	143	"	"	"
A MC 25349	WASP 313	"	144	"	"	"
A MC 25350	WASP 314	"	145	"	"	"
A MC 25351	WASP 315	"	146	"	"	"
A MC 25352	WASP 316	"	147	"	"	"
A MC 25353	WASP 317	"	148	"	"	"
A MC 25354	WASP 318	"	149	"	"	"
A MC 25355	WASP 319	"	150	"	"	"
A MC 25356	WASP 319/AMENDED	6216	975-976	"	"	"
A MC 25357	WASP 320	3786	151	"	"	"
A MC 25358	WASP 321	"	152	"	"	"
A MC 25359	WASP 321/AMENDED	6216	977-978	28	"	"
A MC 25360	WASP 322	3786	153	"	"	"
A MC 25361	WASP 323	"	154	"	"	"
A MC 25362	WASP 323/AMENDED	6216	979-980	"	"	"
A MC 25363	WASP 324	3786	155	"	"	"
A MC 25364	WASP 325	"	156	"	"	"
A MC 25365	WASP 325/AMENDED	6216	981-982	"	"	"
A MC 25366	WASP 326	3786	157	"	"	"
A MC 25367	WASP 327	"	158	"	"	"
A MC 25368	WASP 327/AMENDED	6216	983-984	"	"	"
A MC 25369	WASP 328	3786	159	"	"	"
A MC 25370	WASP 329	"	160	"	"	"
A MC 25371	WASP 329/AMENDED	6216	985-986	"	"	"
A MC 25372	WASP 330	3786	161	"	"	"
A MC 25373	WASP 331	"	162	"	"	"
A MC 25374	WASP 331/AMENDED	6216	987-988	"	"	"
A MC 25375	WASP 332	3786	163	"	"	"
A MC 25376	WASP 333	"	164	"	"	"
A MC 25377	WASP 333/AMENDED	6216	989-990	"	"	"
A MC 25378	WASP 334	3786	165	"	"	"
A MC 25379	WASP 335	"	166	"	"	"
A MC 25380	WASP 335/AMENDED	6216	991-992	"	"	"
A MC 25381	WASP 336	3786	167	"	"	"
A MC 25382	WASP 337	"	168	"	"	"
A MC 25383	WASP 337/AMENDED	6216	993-994	"	"	"
A MC 25384	WASP 338	3786	169	"	"	"
A MC 25415	WASP 401	"	210	33	"	"
A MC 25416	WASP 402	"	211	"	"	"
A MC 25417	WASP 403	"	212	"	"	"
A MC 25418	WASP 404	"	213	"	"	"
A MC 25419	WASP 405	"	214	"	"	"
A MC 25420	WASP 406	"	215	"	"	"
A MC 25421	WASP 407	"	216	"	"	"
A MC 25422	WASP 408	"	217	"	"	"
A MC 25423	WASP 409	"	218	"	"	"
A MC 25424	WASP 410	"	219	"	"	"
A MC 25425	WASP 411	"	220	"	"	"
A MC 25426	WASP 412	"	221	"	"	"
A MC 25427	WASP 413	"	222	"	"	"
A MC 25428	WASP 414	"	223	"	"	"
A MC 25429	WASP 415	"	224	"	"	"
A MC 25430	WASP 416	"	225	"	"	"
A MC 25431	WASP 417	"	226	"	"	"
A MC 25432	WASP 418	"	227	"	"	"
A MC 25433	WASP 419	"	228	"	"	"
A MC 25434	WASP 420	"	229	"	"	"
A MC 25435	WASP 421	"	230	28	"	"
A MC 25436	WASP 422	"	231	"	"	"
A MC 25437	WASP 423	"	232	"	"	"
A MC 25438	WASP 424	"	233	"	"	"
A MC 25439	WASP 425	"	234	"	"	"
A MC 25440	WASP 426	"	235	"	"	"

2520

2520

ARIZONA STATE OFFICE  
BU. LAND MANAGEMENT

DEC 09 1982

7:45 A.M.  
PHOENIX, ARIZONA



Location Notice Posted

G & SR B&M

Pima County, Arizona

B.L.M. Serial No.	Name of Claim	Book	Page(s)	Sec.	Twp.	Rge.
A MC 25441	WASP 427	3786	236	28	18S	16E
A MC 25442	WASP 428	"	237	"	"	"
A MC 25443	WASP 429	"	238	"	"	"
A MC 25444	WASP 430	"	239	"	"	"
A NC 25445	WASP 431	"	240	"	"	"
A MC 25446	WASP 432	"	241	"	"	"
A MC 25447	WASP 433	"	242	"	"	"
A MC 25448	WASP 434	"	243	"	"	"
A MC 25449	WASP 435	"	244	"	"	"
A MC 25450	WASP 436	"	245	"	"	"
A MC 25451	WASP 437	"	246	"	"	"
A MC 25452	WASP 438	"	247	"	"	"
A MC 25487	WASP 501	"	282	34	"	"
A MC 25488	WASP 502	"	283	"	"	"
A MC 25489	WASP 503	"	284	"	"	"
A MC 25490	WASP 504	"	285	"	"	"
A MC 25491	WASP 505	"	286	"	"	"
A MC 25492	WASP 506	"	287	"	"	"
A MC 25493	WASP 507	"	288	"	"	"
A MC 25494	WASP 508	"	289	"	"	"
A MC 25495	WASP 509	"	290	"	"	"
A MC 25496	Wasp 510	"	291	"	"	"
A MC 25497	WASP 511	"	292	"	"	"
A MC 25498	WASP 512	"	293	"	"	"
A MC 25499	WASP 513	"	294	"	"	"
A MC 25500	WASP 514	"	295	"	"	"
A MC 25501	WASP 515	"	296	"	"	"
A MC 25502	WASP 516	"	297	"	"	"
A MC 25503	WASP 517	"	298	"	"	"
A MC 25504	WASP 518	"	299	"	"	"
A MC 25505	WASP 519	"	300	"	"	"
A MC 25506	WASP 520	"	301	"	"	"
A MC 25507	WASP 521	"	302	27	"	"
A MC 25508	WASP 522	"	303	"	"	"
A MC 25509	WASP 523	"	304	"	"	"
A MC 25510	WASP 524	"	305	"	"	"
A MC 25511	WASP 525	"	306	"	"	"
A MC 25512	WASP 526	"	307	"	"	"
A MC 25513	WASP 527	"	308	"	"	"
A MC 25514	WASP 528	"	309	"	"	"
A MC 25515	WASP 529	"	310	"	"	"
A MC 25516	WASP 530	"	311	"	"	"
A MC 25517	WASP 531	"	312	"	"	"
A MC 25518	WASP 532	"	313	"	"	"
A MC 25519	WASP 533	"	314	"	"	"
A MC 25520	WASP 534	"	315	"	"	"
A MC 25521	WASP 535	"	316	"	"	"
A MC 25522	WASP 536	"	317	"	"	"
A MC 25523	WASP 537	"	318	"	"	"
A MC 25524	WASP 538	"	319	"	"	"
A MC 25565	WASP 601	"	360	34	"	"
A MC 25566	WASP 602	"	361	"	"	"
A MC 25567	WASP 603	"	362	"	"	"
A MC 25568	WASP 604	"	363	"	"	"
A MC 25569	WASP 605	"	364	"	"	"
A MC 25570	WASP 606	"	365	"	"	"
A MC 25571	WASP 607	"	366	"	"	"
A MC 25572	WASP 608	"	367	"	"	"
A MC 25573	WASP 609	"	368	"	"	"
A MC 25574	WASP 610	"	369	"	"	"
A MC 25575	WASP 611	"	370	"	"	"
A MC 25576	WASP 612	"	371	"	"	"

25210

25210

25210

ARIZONA STATE OFFICE  
BU. LAND MANAGEMENT

DEC 09 1982

7:45 A.M.  
PHOENIX, ARIZONA

Location Notice Posted:

G & SR B&M

Pima County, Arizona


B.L.M.

Serial No.	Name of Claim	Book	Page(s)	Sec.	Twp.	Rge.
A MC 25577	WASP 613	3786	372	34	18S	16E
A MC 25578	WASP 614	"	373	"	"	"
A MC 25579	WASP 615	"	374	"	"	"
A MC 25580	WASP 616	"	375	"	"	"
A MC 25581	WASP 617	"	376	"	"	"
A MC 25582	WASP 618	"	377	"	"	"
A MC 25583	WASP 619	"	378	"	"	"
A MC 25584	WASP 620	"	379	"	"	"
A MC 25585	WASP 621	"	380	27	"	"
A MC 25586	WASP 622	"	381	"	"	"
A MC 25587	WASP 623	"	382	"	"	"
A MC 25588	WASP 624	"	383	"	"	"
A MC 25589	WASP 625	"	384	"	"	"
A MC 25590	WASP 626	"	385	"	"	"
A MC 25591	WASP 627	"	386	"	"	"
A MC 25592	WASP 628	"	387	"	"	"
A MC 25593	WASP 629	"	388	"	"	"
A MC 25594	WASP 630	"	389	"	"	"
A MC 25595	WASP 631	"	390	"	"	"
A MC 25596	WASP 632	"	391	"	"	"
A MC 25597	WASP 633	"	392	"	"	"
A MC 25598	WASP 634	"	393	"	"	"
A MC 25599	WASP 635	"	394	"	"	"
A MC 25600	WASP 636	"	395	"	"	"
A MC 99789	FALCON 1A	6216	899-900	29	"	"
A MC 99790	FALCON 2A	"	901-902	"	"	"
A MC 99791	FALCON 3A	"	903-904	"	"	"
A MC 99792	FALCON 4A	"	905-906	"	"	"
A MC 99793	FALCON 5A	"	907-908	"	"	"
A MC 99794	FALCON 6A	"	909-910	"	"	"
A MC 99795	FALCON 7A	"	911-912	"	"	"
A MC 99796	FALCON 8A	"	913-914	"	"	"
A MC 99797	FALCON 9A	"	915-916	"	"	"
A MC 99798	FALCON 10A	"	917-918	"	"	"
A MC 99799	FALCON 11A	"	919-920	"	"	"
A MC 99800	FALCON 12A	"	921-922	"	"	"
A MC 99801	FALCON 13A	"	923-924	"	"	"
A MC 99802	FALCON 14A	"	925-926	"	"	"
A MC 99803	FALCON 15A	"	927-928	"	"	"
A MC 99804	FALCON 16A	"	929-930	"	"	"
A MC 99805	FALCON 17A	"	931-932	"	"	"
A MC 99806	FALCON 18A	"	933-934	"	"	"
A MC 99807	FALCON 19A	"	935-936	"	"	"
A MC 99808	FALCON 20A	"	937-938	"	"	"
A MC 99809	FALCON 21A	"	939-940	"	"	"
A MC 99810	FALCON 22A	"	941-942	"	"	"
A MC 99811	FALCON 27A	"	943-944	"	"	"
A MC 99812	FALCON 28A	"	945-946	"	"	"
A MC 99813	FALCON 29A	"	947-948	"	"	"
A MC 99814	FALCON 30A	"	949-950	"	"	"
A MC 99815	FALCON 31A	"	951-952	"	"	"
A MC 99816	FALCON 32A	"	953-954	"	"	"
A MC 64134	CLOUD REST	SS	511			
A MC 64135	CLOUD REST/AMENDED	6104	1273-1274	36	18S	15E
A MC 64136	BIG WINDY	5406	876	1	19S	"
A MC 64137	BIG WINDY FRACTION	"	877	"	"	"
A MC 64138	BLUE WING	SS	581	36	18S	"
A MC 36137	CLOUD REST NO.1	B-B-B	277			
A MC 36138	CLOUD REST NO.1/AMENDED	6104	1275-1276	"	"	"
A MC 36139	WILLIAMS FOLLY	5406	878	"	"	"
A MC 36139	WILLIAMS FOLLY #2	"	879	"	"	"
A MC 36139	WILLIAMS FOLLY #3	"	880	"	"	"
A MC 36139	WILLIAMS FOLLY #3/AMENDED	6104	1277-1278	"	"	"

ARIZONA STATE OFFICE  
BU. LAND MANAGEMENT

DEC 09 1982

7:45 A.M.  
PHOENIX, ARIZONA



105899

DO NOT SEAL

STATE OF ARIZONA

COUNTY OF PIMA

Witness my hand and Official Seal. RICHARD J. KENNEDY

I hereby certify that the within instrument was filed for record in Pima County, State of Arizona

Book 6913 Page 1180-1187  
Date NOV 23 '82 - 1 PM

County Recorder

Request of: *Granite Mining Co.*

By *Loren Fox*  
Deputy

Fee: 8.00

Indexed	Paged	Blotted
6913	PAGE	1187

25210

1000

64123

35995

Helvetia Group V

1981-1982

Lead - 27423-2720  
35995-36017  
Lead - 47449-47510  
Lead - 134253-13426

STATE OF ARIZONA )  
                          ) ss.  
County of Pima )

BERT L. REID, being first duly sworn, deposes and says:

That he is a citizen of the United States of America, is more than twenty-one years of age, and resides at 3100 Twin Buttes - Sahuarita Road, Sahuarita, (P.O. Box 1064, Green Valley, Arizona 85614) Pima County, Arizona.

That he is personally acquainted with the mining claims listed on Exhibit A, which is attached hereto and made a part of this affidavit by reference, situated in the Helvetia Mining District of Pima County, Arizona, the location notices and latest amended location notices, if any, of which are recorded in the office of the County Recorder of Pima County in the books and at the pages indicated on Exhibit A.

That the said claims constitute a coherent group of mutually contiguous claims, all of which are held by Anamax Mining Company, an Arizona general partnership, and the same are operated as one group of claims by Anamax Mining Company, owner.

That between the 1st day of September, 1981, and the 1st day of September, 1982, work and improvements worth more than \$24,800.00 were done and performed for the benefit of the said group of claims and for all of the component claims in the group. That such work and improvements were done and performed at the expense of Anamax Mining Company and for the purpose of complying with the laws of the United States and the State of Arizona pertaining to assessment work or annual labor. That the value of such work and improvements was more than \$100.00 for each of the claims comprising the group.

That such work and improvements consisted of the following:

Moving, road grading, site preparation, 784 ft. of core drilling.

That the men who labored upon such work and improvements were various employees of: Sierrita Mining and Ranching Co. A Joy Manufacturing Company  
Sasabe Star Route P.O. Box 360135M  
Box 25A Tucson, Arizona 85736 D Pittsburgh, Pennsylvania 15250

who were the contractors employed by Anamax Mining Company for the performance or completion of the described work and improvements.

I certify that the foregoing is a true and correct statement of the work performed and improvements made, to the best of my knowledge and belief.

*Bert L. Reid*

Bert L. Reid, Land Records Administrator  
for ANAMAX MINING COMPANY, Owner  
P.O. Box 127  
Sahuarita, Arizona 85629

Subscribed and sworn to before me this 15th day of November, 1982.

*Edna M. Crane*  
Notary Public

My Commission expires:  
March 5, 1984




Exhibit A

Two Hundred forty eight (248) unpatented lode mining claims situate in the Helvetia Mining District of Pima County, Arizona, the location notices and amended location notices, if any, of which are recorded in the office of the County Recorder of Pima County, Arizona, in the books and at the pages set forth below:

B.L.M. Serial No.	Name of Claim	Book	Page(s)	Location Notice Posted G & SR B&M Pima County, Arizona		
				Sec.	Twp.	Rge.
Lead A MC 27423	ELK 1	3368	576	12	+ 18S	15E
A MC 27424	" 2	"	577	"	"	"
A MC 27425	" 3	"	578	"	"	"
A MC 27426	" 4	"	579	"	"	"
A MC 27427	" 5	"	580	"	"	"
A MC 27428	" 6	"	581	"	"	"
A MC 27429	" 7	"	582	"	"	"
A MC 27430	" 8	"	583	"	"	"
A MC 27431	" 9	"	584	"	"	"
A MC 27432	" 10	"	585	"	"	"
A MC 27433	" 11	"	586	"	"	"
A MC 27434	" 12	"	587	"	"	"
A MC 27435	" 13	"	588	"	"	"
A MC 27436	" 14	"	589	"	"	"
A MC 27437	" 15	"	590	"	"	"
A MC 27438	" 16	"	591	"	"	"
A MC 27439	" 17	"	592	"	"	"
A MC 27440	" 18	"	593	"	"	"
A MC 27441	" 24 A	3423	185	11	"	"
A MC 27442	" 26 A	"	186	"	"	"
A MC 27443	" 27 A	"	187	"	"	"
A MC 27444	" 28 A	"	188	"	"	"
A MC 27445	" 29	3368	604	"	"	"
A MC 27446	" 30	"	605	"	"	"
A MC 27447	" 31	"	606	"	"	"
A MC 27448	" 32	"	607	"	"	"
A MC 27449	" 33	"	608	"	"	"
A MC 27450	" 34	"	609	"	"	"
A MC 27451	" 35	"	610	"	"	"
A MC 27452	" 35/AMENDED	6121	1273-1274	13	"	"
A MC 27453	" 36	3368	611	"	"	"
A MC 27454	" 37	"	612	"	"	"
A MC 27455	" 38	"	613	"	"	"
A MC 27456	" 39	"	614	"	"	"
A MC 27457	" 40	"	615	"	"	"
A MC 27458	" 41	"	616	"	"	"
A MC 27459	" 42	"	617	"	"	"
A MC 27460	" 43	"	618	"	"	"
A MC 27461	" 44	"	619	"	"	"
A MC 27462	" 45	"	620	"	"	"
A MC 27463	" 46	"	621	"	"	"
A MC 27464	" 47	"	622	"	"	"
A MC 27464	" 48	"	623	"	"	"
Lead A MC 35995	" 49	"	624	14	"	"
A MC 35996	" 50	"	625	"	"	"
A MC 35997	" 51	"	626	"	"	"
A MC 35998	" 52	"	627	"	"	"
A MC 35999	" 53	"	628	"	"	"
A MC 36000	" 54	"	629	"	"	"
A MC 36001	" 55	"	630	"	"	"

ARIZONA STATE OFFICE  
BU. LAND MANAGEMENT

6913 PAGE 1192

DEC 09 1982

7:45 A.M.  
PHOENIX, ARIZONA

Location Notice Posted:

G & SR B&M

Pima County, Arizona

B.L.M. Serial No.	Name of Claim	Book	Page(s)	Sec.	Twp.	Rge.
A MC 36002	ELK 56	3368	631	14	18S	15E
A MC 36003	" 57	"	632	"	"	"
A MC 36004	" 58	"	633	"	"	"
A MC 36005	" 59	"	634	"	"	"
A MC 36006	" 60	"	635	"	"	"
A MC 36007	" 61	"	636	"	"	"
A MC 36008	" 62	"	637	"	"	"
A MC 36009	" 63	"	638	"	"	"
A MC 36010	" 64	"	639	"	"	"
A MC 36011	" 65	"	640	"	"	"
A MC 36012	" 66	"	641	"	"	"
A MC 36013	" 67	"	642	"	"	"
A MC 36014	" 68	"	643	"	"	"
A MC 36015	" 69	"	644	"	"	"
A MC 27465	" 70	"	645	7	"	16E
A MC 27466	" 71	"	646	"	"	"
A MC 27467	" 72	"	647	"	"	"
A MC 27468	" 73	"	648	"	"	"
A MC 27469	" 74	"	649	"	"	"
A MC 27470	" 75	"	650	"	"	"
A MC 27471	" 76	"	651	"	"	"
A MC 27472	" 77	"	652	"	"	"
A MC 27473	" 78	"	653	"	"	"
A MC 27474	" 79	"	654	"	"	"
A MC 27475	" 80	"	655	"	"	"
A MC 27476	" 81	"	656	"	"	"
A MC 27477	" 82	"	657	12	"	15E
A MC 27478	" 83	"	658	"	"	"
A MC 27479	" 84	"	659	"	"	"
A MC 27480	" 85	"	660	"	"	"
A MC 27481	" 86	"	661	"	"	"
A MC 27482	" 87	"	662	"	"	"
A MC 27483	" 88	"	663	"	"	"
A MC 27484	" 89	"	664	"	"	"
A MC 27485	" 90	"	665	"	"	"
A MC 27486	" 91	"	666	"	"	"
A MC 27487	" 92	"	667	"	"	"
A MC 27488	" 93	"	668	"	"	"
A MC 27489	" 94	"	669	"	"	"
A MC 27490	" 95	"	670	"	"	"
A MC 27491	" 96	"	671	"	"	"
A MC 27492	" 97	"	672	"	"	"
A MC 27493	" 98	"	673	"	"	"
A MC 27494	" 99	"	674	"	"	"
A MC 27495	" 100A	3423	189	11	"	"
A MC 27496	" 101A	"	190	"	"	"
A MC 27497	" 102	3368	677	"	"	"
A MC 27498	" 103	"	678	"	"	"
A MC 27499	" 104	"	679	"	"	"
A MC 27500	" 105	"	680	"	"	"
A MC 27501	" 106	"	681	"	"	"
A MC 27502	" 107	"	682	"	"	"
A MC 27503	" 108	"	683	"	"	"
A MC 27504	" 109	"	684	10	"	"
A MC 27505	" 110	"	685	"	"	"
A MC 27506	" 111	"	686	"	"	"
A MC 27507	" 112	"	687	"	"	"
A MC 36016	" 113	"	688	14	"	"
A MC 36017	" 114	"	689	"	"	"
A MC 27508	" 115	"	690	11	"	"

ARIZONA STATE OFFICE  
BU. LAND MANAGEMENT

6913 PAGE 1193

DEC 09 1982

7:45 A.M.  
PHOENIX, ARIZONA

Location Notice Posted:

G & SR B&M

Pima County, Arizona

B.L.M.

Serial No.	NAME OF Claim	Book	Page(s)	Sec.	Twp.	Rge.
A MC 47449	CANYON NO. 1	6048	1159-1160	1	18S	15E
A MC 47450	" "	"	1161-1162	"	"	"
A MC 47451	" "	"	1163-1164	"	"	"
A MC 47452	" "	"	1165-1166	"	"	"
A MC 47453	" "	"	1167-1168	"	"	"
A MC 47454	" "	"	1169-1170	"	"	"
A MC 47455	" "	"	1171-1172	"	"	"
A MC 47456	" "	"	1173-1174	"	"	"
A MC 47457	" "	"	1175-1176	"	"	"
A MC 47458	" "	"	1177-1178	"	"	"
A MC 47459	" "	"	1179-1180	"	"	"
A MC 47460	" "	"	1181-1182	"	"	"
A MC 47461	" "	"	1183-1184	"	"	"
A MC 47462	" "	"	1185-1186	"	"	"
A MC 47463	" "	"	1187-1188	"	"	"
A MC 47464	" "	"	1189-1190	"	"	"
A MC 47465	" "	"	1191-1192	"	"	"
A MC 47466	" "	"	1193-1194	"	"	"
A MC 47467	" "	"	1195-1196	"	"	"
A MC 47468	" "	"	1197-1198	"	"	"
A MC 47469	" "	"	1199-1200	"	"	"
A MC 47470	" "	"	1201-1202	"	"	"
A MC 47471	" "	"	1203-1204	"	"	"
A MC 47472	" "	"	1205-1206	"	"	"
A MC 47473	" "	"	1207-1208	"	"	"
A MC 47474	" "	"	1209-1210	"	"	"
A MC 47475	" "	"	1211-1212	"	"	"
A MC 47476	" "	"	1213-1214	"	"	"
A MC 47477	" "	"	1215-1216	"	"	"
A MC 47478	" "	"	1217-1218	"	"	"
A MC 47479	" "	"	1219-1220	"	"	"
A MC 47480	" "	"	1221-1222	"	"	"
A MC 47481	" "	"	1223-1224	7	"	16E
A MC 47482	" "	"	1225-1226	"	"	"
A MC 47483	" "	"	1227-1228	"	"	"
A MC 47484	" "	"	1229-1230	"	"	"
A MC 47485	" "	"	1231-1232	"	"	"
A MC 47486	" "	"	1233-1234	"	"	"
A MC 47487	" "	"	1235-1236	"	"	"
A MC 47488	" "	"	1237-1238	"	"	"
A MC 47489	" "	"	1239-1240	"	"	"
A MC 47490	" "	"	1241-1242	"	"	"
A MC 47491	" "	"	1243-1244	"	"	"
A MC 47492	" "	"	1245-1246	6	"	"
A MC 47493	" "	"	1247-1248	"	"	"
A MC 47494	" "	"	1249-1250	"	"	"
A MC 47495	" "	"	1251-1252	"	"	"
A MC 47496	" "	"	1253-1254	"	"	"
A MC 47497	" "	"	1255-1256	"	"	"
A MC 47498	" "	"	1257-1258	"	"	"
A MC 47499	" "	"	1259-1260	"	"	"
A MC 47500	" "	"	1261-1262	"	"	"
A MC 47501	" "	"	1263-1264	"	"	"
A MC 47502	" "	"	1265-1266	"	"	"
A MC 47503	" "	"	1267-1268	"	"	"
A MC 47504	" "	"	1269-1270	"	"	"
A MC 47505	" "	"	1271-1272	"	"	"
A MC 47506	" "	"	1273-1274	"	"	"
A MC 47507	" "	"	1275-1276	"	"	"
A MC 47508	" "	"	1277-1278	"	"	"
A MC 47509	" "	"	1279-1280	"	"	"

Location Notice Posted:

G & SR B&M

Pima County, Arizona

B.L.M. Serial No.	Name of Claim	Book	Page(s)	Sec.	Twp.	Rge.
A MC 47510	CANYON NO. 62	6048	1281-1282	6	18S	16E
A MC 47511	" "	"	1283-1284	"	"	"
A MC 47512	" "	"	1285-1286	7	"	"
A MC 47513	" "	"	1287-1288	"	"	"
A MC 47514	" "	"	1289-1290	"	"	"
A MC 47515	" "	"	1291-1292	"	"	"
A MC 47516	" "	"	1293-1294	"	"	"
A MC 47517	" "	"	1295-1296	"	"	"
A MC 47518	" "	"	1297-1298	"	"	"
A MC 47519	" "	"	1299-1300	"	"	"
A MC 47520	" "	"	1301-1302	"	"	"
A MC 47521	" "	"	1303-1304	"	"	"
A MC 47522	" "	"	1305-1306	"	"	"
A MC 47523	" "	"	1307-1308	"	"	"
A MC 47524	" "	"	1309-1310	"	"	"
A MC 47525	" "	"	1311-1312	"	"	"
A MC 47526	" "	"	1313-1314	"	"	"
A MC 47527	" "	"	1315-1316	"	"	"
A MC 47528	" "	"	1317-1318	6	"	"
A MC 47529	" "	"	1319-1320	"	"	"
A MC 47530	" "	"	1321-1322	"	"	"
A MC 47531	" "	"	1323-1324	"	"	"
A MC 47532	" "	"	1325-1326	"	"	"
A MC 47533	" "	"	1327-1328	"	"	"
A MC 47534	" "	"	1329-1330	"	"	"
A MC 47535	" "	"	1331-1332	"	"	"
A MC 47536	" "	"	1333-1334	"	"	"
A MC 47537	" "	"	1335-1336	"	"	"
A MC 47538	" "	"	1337-1338	"	"	"
A MC 47539	" "	"	1339-1340	"	"	"
A MC 47540	" "	"	1341-1342	"	"	"
A MC 47541	" "	"	1343-1344	"	"	"
A MC 47542	" "	"	1345-1346	"	"	"
A MC 47543	" "	"	1347-1348	"	"	"
A MC 47544	" "	"	1349-1350	"	"	"
A MC 47545	" "	"	1351-1352	"	"	"
A MC 47546	" "	"	1353-1354	"	"	"
A MC 47547	" "	"	1355-1356	"	"	"
A MC 47548	" "	"	1357-1358	8	"	"
A MC 47549	" "	"	1359-1360	"	"	"
A MC 47550	" "	"	1361-1362	"	"	"
A MC 47551	" "	"	1363-1364	"	"	"
A MC 47552	" "	"	1365-1366	"	"	"
A MC 47553	" "	"	1367-1368	"	"	"
A MC 47554	" "	"	1369-1370	"	"	"
A MC 47555	" "	"	1371-1372	"	"	"
A MC 47556	" "	"	1373-1374	"	"	"
A MC 47557	" "	"	1375-1376	"	"	"
A MC 47558	" "	"	1377-1378	"	"	"
A MC 47559	" "	"	1379-1380	"	"	"
A MC 47560	" "	"	1381-1382	"	"	"
A MC 47561	" "	"	1383-1384	"	"	"
A MC 47562	" "	"	1385-1386	"	"	"
A MC 47563	" "	"	1387-1388	"	"	"
A MC 47564	" "	"	1389-1390	5	"	"
A MC 47565	" "	"	1391-1392	"	"	"
A MC 47566	" "	"	1393-1394	"	"	"
A MC 47567	" "	"	1395-1396	"	"	"
A MC 47568	" "	"	1397-1398	"	"	"
A MC 47569	" "	"	1399-1400	"	"	"
A MC 47570	" "	"	1401-1402	"	"	"
A MC 47571	" "	"	1403-1404	"	"	"
A MC 47572	" "	"	1405-1406	"	"	"

47409



ARIZONA STATE OFFICE  
B.L.M. LAND MANAGEMENT

DEC 09 1982

7:45 A.M.  
PHOENIX, ARIZONA

B.L.M.

Serial No.

Name of Claim

Book

Pages

Location Notice Posted:

G & SR B&M

Pima County, Arizona

Sec.

Twp.

Rge.


Serial No.	Name of Claim	Book	Pages	Sec.	Twp.	Rge.
47449 A MC 47573	CANYON NO. 125	6048	1407-1408	5	18S	16E
A MC 47574	" " 126	"	1409-1410	"	"	"
A MC 47575	" " 127	"	1411-1412	"	"	"
A MC 47576	✓ " " 128	"	1413-1414	"	"	"
A MC 47577	" " 129	"	1415-1416	"	"	"
A MC 47578	" " 130	"	1417-1418	"	"	"
A MC 134253	" " 131	6563	945- 946	8	"	"
A MC 134254	" " 132	"	947- 948	"	"	"
A MC 134255	" " 133	"	949- 950	"	"	"
A MC 134256	" " 134	"	951- 952	"	"	"
A MC 134257	" " 135	"	953- 954	"	"	"
A MC 134258	" " 136	"	955- 956	"	"	"
A MC 134259	" " 137	"	957- 958	"	"	"
A MC 134260	" " 138	"	959- 960	"	"	"
A MC 134261	" " 139	"	961- 962	5	"	"

105901

DO NOT MAIL

Fee 6.00

INDEXED	COPIES	BLOTTED



State of Arizona }  
County of Pima } ss

I hereby certify that the instrument was filed for record as request

Of Amman & Munn, Co.

Date NOV 23 '82 - 1 PM

Book 6913 Page 1191-1196

Witness my hand and Official Seal

day and year above written

RICHARD J. KENNEDY, County Recorder

BY [Signature] Deputy

ARIZONA STATE OFFICE  
BU. LAND MANAGEMENT

DEC 09 1982

7:45 A.M.  
PHOENIX, ARIZONA



AFFIDAVIT OF LABOR PERFORMED AND IMPROVEMENTS MADE

Helvetia Group III

1980-1981

Updated  
[Signature]

STATE OF ARIZONA )  
                    ) ss.  
County of Pima )

BERT L. REID, being first duly sworn, deposes and says:

That he is a citizen of the United States of America, is more than twenty-one of age, and resides at 3100 Twin Buttes-Sahuarita Road, Sahuarita, (P.O. Box 1064, Green Valley, Arizona 85614) Pima County, Arizona.

That he is personally acquainted with the mining claims listed on Exhibit A, which is attached hereto and made a part of this affidavit by reference, situated in the Helvetia Mining District of Pima County, Arizona, the location notices and latest amended location notices if any, of which are recorded in the office of the County Recorder of Pima County in the books and at the pages indicated on Exhibit A.

That the said claims are a part of a coherent group of mutually contiguous claims, both patented and unpatented, all of which are held by Anamax Mining Company, an Arizona general partnership, and the same are operated as one group of claims by Anamax Mining Company, owner.

That between the 1st day of September, 1980, and the 1st day of September, 1981, work and improvements worth more than \$ 40,800.00 were done and performed for the benefit of the claims listed on Exhibit A and for all of the component claims in the group. That such work and improvements were done and performed at the expense of Anamax Mining Company and for the purpose of complying with the laws of the United States and the State of Arizona pertaining to assessment work or annual labor. That the value of such work and improvements was more than \$100.00 for each of the claims listed on Exhibit A.

That such work and improvements consisted of the following:

Road work and site preparation, 100 feet of noncore drilling and 1829 feet of core drilling.

That the men who labored upon such work and improvements were various employees of: Sierrita Mining and Ranching, Sasabe Star Route, Box 25A, Tucson, Az., 85736; Joy Manufacturing Company, P. O. Box 360135M, Pittsburgh, Pa., 15250; and Harness Drilling Company, P.O. Box 43367, Tuscon, Az., 85733. who were the contractors employed by Anamax Mining Company for the performance or completion of the described work and improvements.

I certify that the foregoing is a true and correct statement of the work performed and improvements made, to the best of my knowledge and belief.

Bert L. Reid  
Bert L. Reid, Land Records Administrator  
for ANAMAX MINING COMPANY, Owner  
P.O. Box 127  
Sahuarita, Arizona 85629

Subscribed and sworn to before me this 29th day of September,

Jane Constantine  
Notary Public

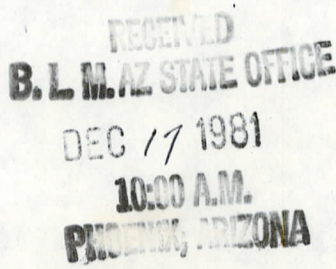



Exhibit A

Four hundred eight (408) unpatented lode mining claims situate in the Helvetia Mining District of Pima County, Arizona, the location notices and amended location notices, if any, of which are recorded in the office of the County Recorder of Pima County, Arizona, in the books and at the pages set forth below:

B.L.M. Serial No.	Name of Claim	Book	Page(s)	Location Notice Posted:		
				Sec.	Twp.	Rge
A MC 2196 ✓	SANTA RITA FRACTION	2148	510			
	SANTA RITA FRACTION/AMENDED	5436	803	25	18S	15E
A MC 46740 ✓	SANTA RITA #1	2148	520	30	"	16E
A MC 46741 ✓	SANTA RITA #2	"	521	"	"	"
A MC 46742 ✓	SANTA RITA #3	"	522	"	"	"
A MC 46743 ✓	SANTA RITA #4	"	523	"	"	"
A MC 46744 ✓	SANTA RITA #5	"	524	"	"	"
A MC 46745 ✓	SANTA RITA #6	"	525	"	"	"
A MC 46746 ✓	SANTA RITA #7	"	526	"	"	"
A MC 46747 ✓	SANTA RITA #8A	2170	436	"	"	"
A MC 46748 ✓	SANTA RITA #9	2148	528	"	"	"
A MC 46749 ✓	SANTA RITA #10	"	529	"	"	"
A MC 46750 ✓	SANTA RITA #11	"	530	31	"	"
A MC 46751 ✓	SANTA RITA #12	"	531	36	"	15E
A MC 46752 ✓	SANTA RITA #13	"	532	25	"	"
A MC 46753 ✓	SANTA RITA #14	"	533	36	"	"
A MC 46754 ✓	SANTA RITA #15	"	534	"	"	"
A MC 46755 ✓	SANTA RITA #16	"	535	31	"	16E
A MC 46756 ✓	SANTA RITA #17	"	536	"	"	"
A MC 46757 ✓	SANTA RITA #18	"	537	"	"	"
A MC 46758 ✓	SANTA RITA #19	"	538	"	"	"
A MC 46759 ✓	SANTA RITA #20	"	539	"	"	"
A MC 46760 ✓	SANTA RITA #21	"	540	"	"	"
A MC 46761 ✓	SANTA RITA #22	"	541	"	"	"
A MC 46762 ✓	SANTA RITA #23	"	542	"	"	"
A MC 46763 ✓	SANTA RITA #24	"	543	"	"	"
A MC 46764 ✓	SANTA RITA #25	"	544	"	"	"
A MC 46765 ✓	SANTA RITA #26	"	545	36	"	15E
A MC 46766 ✓	SANTA RITA #27	"	546	"	"	"
A MC 46767 ✓	SANTA RITA #28	"	547	"	"	"
A MC 46768 ✓	SANTA RITA #29	"	548	"	"	"
A MC 46769 ✓	SANTA RITA #30	"	549	"	"	"
A MC 46770 ✓	SANTA RITA #31	"	550	"	"	"
A MC 46771 ✓	CATALINA #1	"	518	30	"	16E
A MC 46772 ✓	CATALINA #2	"	517	"	"	"
A MC 46773 ✓	CATALINA #3	"	516	"	"	"
A MC 46774 ✓	CATALINA #4	"	515	"	"	"
A MC 46775 ✓	CATALINA #5A	2170	437	"	"	"
A MC 46776 ✓	CATALINA #6A	"	435	"	"	"
A MC 46777 ✓	CATALINA #7	2148	512	"	"	"
A MC 46778 ✓	CATALINA #8	"	511	"	"	"
A MC 64123 ✓	CACTUS	6104	1251-1252	36	"	15E
A MC 28871 ✓	SANTA RITA WEDGE	5901	1379	31	"	16E
A MC 74394 ✓	ADOLPH LEWISOHN	710	346	30	"	"
A MC 74395 ✓	ADOLPH LEWISOHN	936	419	"	"	"
A MC 74396 ✓	ROSEMONT	710	347	"	"	"
A MC 74397 ✓	ROSEMONT	936	418	"	"	"
A MC 74398 ✓	ALBERT STEINFELD	710	348	"	"	"
A MC 74399 ✓	ALBERT STEINFELD	936	427	"	"	"
A MC 74400 ✓	HUGH YOUNG	712	108	"	"	"
A MC 74401 ✓	HUGH YOUNG	936	422	"	"	"
A MC 74402 ✓	ETHEL	712	109	"	"	"
A MC 74403 ✓	ALBERT	712	110	"	"	"
A MC 46779 ✓	FRED BENNETT	936	425	"	"	"
A MC 46780 ✓	FRED BENNETT	712	107	"	"	"
	FRED BENNETT/AMENDED	2110	262	"	"	"
A MC 74404 ✓	ROSEMONT #1	908	504	31	"	"

RECEIVED  
 B. L. M. STATE OFFICE  
 DEC 17 1981  
 10:00 A.M.  
 PIMA COUNTY, ARIZONA

				Location Notice Posted:		
				G & SR B&M		
				Pima County, Arizona		
B.L.M. Serial No.	Name of Claim	Book	Page	Sec.	Twp.	Rge.
A MC 74405 <sup>c</sup>	ROSEMONT #2	908	501	31	18S	16E
A MC 74406	ROSEMONT #3	"	503	"	"	"
A MC 74407	ROSEMONT #4	"	499	"	"	"
A MC 74408	ROSEMONT #7	936	421	30	"	"
A MC 74409	ROSEMONT #8	"	423	"	"	"
A MC 46781	ROSEMONT #9	"	424	"	"	"
	ROSEMONT #9/AMENDED	2078	466	"	"	"
A MC 46782	ROSEMONT #11	936	420	"	"	"
A MC 46783	ROSEMINT 11-A	2078	458	"	"	"
A MC 46784	ROSEMONT #12	936	431	"	"	"
	ROSEMONT #12/AMENDED	2078	467	"	"	"
A MC 46785	ROSEMONT #13	936	434	"	"	"
	ROSEMONT #13/AMENDED	2078	468	"	"	"
A MC 74410	ROSEMONT #14	936	428	"	"	"
A MC 46786	ROSEMONT #15	"	429	"	"	"
	ROSEMONT #15/AMENDED	2078	469	"	"	"
A MC 46787	ROSEMONT #16	936	430	"	"	"
	ROSEMONT #16/AMENDED	2078	470	"	"	"
A MC 46788	ROSEMONT #17	936	432	"	"	"
	ROSEMONT #17/AMENDED	2078	471	"	"	"
A MC 46789	ROSEMONT #18	936	433	"	"	"
	ROSEMONT #18/AMENDED	2078	472	"	"	"
A MC 74411	ROSEMONT # 19	964	200	31	"	"
A MC 74413	ROSEMONT #20	908	500	"	"	"
A MC 74412	ROSEMONT # 20	964	201	"	"	"
A MC 46790	ROSEMONT 21	"	202	"	"	"
	ROSEMONT #21/AMENDED	2078	473	29	"	"
A MC 74414	ROSEMONT # 22	964	203	31	"	"
A MC 74415	ROSEMONT # 23	908	497	"	"	"
A MC 74416	ROSEMONT #24	"	498	"	"	"
A MC 74417	ROSEMONT #25	"	502	"	"	"
A MC 74418	RX	936	426	30	"	"
A MC 46791	FRED BENNETT FRACTION	2022	338	"	"	"
A MC 36052	NARAGANSETT EXTENSION #1	937	372	19	"	"
A MC 36053	NARAGANSETT EXT #2	"	373	"	"	"
A MC 36054	NARAGANSETT EXTENSION #3	"	374	"	"	"
A MC 36055	NARAGANSETT EXTENSION #4	"	375	"	"	"
A MC 36056	NARAGANSETT EXTENSION #5	"	376	30	"	"
A MC 36057	NARAGANSETT EXTENSION #6	"	377	"	"	"
A MC 36058	NARAGANSETT EXTENSION #7	"	378	"	"	"
A MC 36059	NARAGANSETT EXTENSION #8	"	379	"	"	"
A MC 36060	NARRAGANSETT EXT. NO. 9	2020	358	"	"	"
A MC 46792	LAST CHANCE NO 1/RELOCATION	2929	207	36	"	15E
A MC 46793	LAST CHANCE NO 2/RELOCATION	"	208	"	"	"
A MC 46794	LAST CHANCE NO 3/RELOCATION	"	209	"	"	"
A MC 46795	MERCHANT (MINE)	DD	284	25	"	"
A MC 46796	CAVE	NN	555	"	"	"
A MC 46797	TAILOR	"	556	"	"	"
A MC 46798	WEDGE.	821	393	"	"	"
A MC 46799	WEDGE NO 2	897	182	"	"	"
A MC 46800	STRIP	821	391	30	"	16E
A MC 46801	CUBA FRACTION	2022	342	25	"	15E
A MC 2197	CUSHING FRACTION	"	344	"	"	"
	CUSHING FRACTION/AMENDED	5436	805	"	"	"
A MC 46802	PATRICK HENRY FRACTION/ RELOCATION	3486	103	30	"	16E
A MC 2198	YORK FRACTION	2022	340	"	"	"
	YORK FRACTION/AMENDED	5436	804	"	"	"
A MC 46803	R. G. INGERSOLL FRACTION	2110	265	19	"	"
A MC 46804	DAYLIGHT FRACTION	"	266	30	"	"
A MC 36086	GUNSITE 1-A	1980	353	"	"	"
A MC 36087	GUNSITE NO 2	1941	339	"	"	"
	GUNSITE NO. 2/AMENDED	1980	354	19	"	"

RECEIVED  
B. L. M. AZ STATE OFFICE

DEC 17 1981

10:00 A.M.

PHOENIX, ARIZONA

B.L.M.

Serial No.	Name of Claim	Book	Page(s)	Sec.	Twp.	Rge.
A MC 36088	GUNSITE NO 3	1941	340	19	18S	16E
A MC 36090	GUNSITE 5A	2022	341	"	"	"
A MC 36103	GUNSITE NO.17	1941	354	31	"	"
A MC 36104	GUNSITE NO. 18	"	355	"	"	"
A MC 36105	GUNSITE NO. 19	"	356	"	"	"
A MC 36106	GUNSITE NO. 20	"	357	"	"	"
A MC 36107	GUNSITE NO. 21	"	358	32	"	"
A MC 36108	GUNSITE NO. 22	"	359	31	"	"
A MC 36109	GUNSIGHT NO. 23	1967	324	"	"	"
	GUNSIGHT NO. 23/AMENDED	2022	343	"	"	"
A MC 36110	GUNSITE NO 24	1943	14	"	"	"
	GUNSITE #24/AMENDED	1980	355	"	"	"
A MC 36111	GUNSITE NO. 25	1943	15	"	"	"
A MC 36112	GUNSITE NO. 26	"	16	"	"	"
A MC 36113	GUNSITE NO. 27	"	13	"	"	"
A MC 36114	GUNSIGHT NO. 28	1967	325	"	"	"
A MC 36115	GUNSIGHT NO. 29	"	326	"	"	"
A MC 36116	GUNSIGHT NO. 30	"	327	"	"	"
A MC 36117	GUNSIGHT NO. 31	"	328	"	"	"
A MC 36118	GUNSIGHT NO. 32	"	329	"	"	"
A MC 36119	GUNSIGHT NO. 33	"	330	"	"	"
A MC 36120	GUNSIGHT NO. 34	"	331	"	"	"
A MC 36121	GUNSIGHT NO. 35	"	332	"	"	"
A MC 36122	GUNSIGHT NO. 36	"	333	"	"	"
A MC 36123	GUNSIGHT NO. 37	"	334	"	"	"
A MC 36124	GUNSIGHT NO. 38	"	335	"	"	"
A MC 36125	GUNSIGHT NO. 39	"	336	"	"	"
A MC 36126	GUNSIGHT NO. 40	"	337	"	"	"
A MC 36127	GUNSIGHT NO. 41	"	338	6	19S	"
A MC 36128	GUNSIGHT NO. 42	"	339	"	"	"
A MC 36129	GUNSIGHT NO. 43	"	340	36	18S	15E
A MC 36130	GUNSIGHT 44	1994	152	"	"	"
	GUNSIGHT 44/AMENDED	6420	1007-1008	1	19S	15E
A MC 36131	GUNSIGHT #45	1994	153	"	"	"
	GUNSIGHT #45/AMENDED	6420	1009-1010	1	"	"
A MC 36132	GUNSIGHT #46	1994	154	36	18S	"
A MC 36133	GUNSIGHT #47	"	155	"	"	"
A MC 36134	GUNSIGHT #48	"	156	"	"	"
A MC 36135	GUNSIGHT #49	"	157	"	"	"
A MC 36136	GUNSIGHT #50	"	158	"	"	"
	GUNSIGHT NO. 50/AMENDED	2078	464	"	"	"
A MC 2199	TRAVIS #1	1983	253	"	"	"
	TRAVIS #1/SECOND AMENDED	5436	806	30	"	16E
A MC 46805	TRAVIS #2	1983	254	"	"	"
	TRAVIS #2/AMENDED	2078	465	"	"	"
A MC 46806	TRAVIS #3	1983	255	"	"	"
A MC 46807	TRAVIS #4	"	256	"	"	"
	TRAVIS #4/AMENDED	2170	455	31	"	"
A MC 46808	TRAVIS #5	1983	257	"	"	"
A MC 46809	TRAVIS #6	"	258	29	"	"
A MC 64124	TRAVIS #7	6104	1253-1254	30	"	"
A MC 36064	FALLS NO. 2	2051	263	25	"	15E
A MC 36065	FALLS NO. 3	2110	267	"	"	"
A MC 36066	FALLS NO. 4	"	268	"	"	"
A MC 36067	PERRY NO. 1	2112	11	"	"	"
A MC 36068	PERRY #2	"	12	"	"	"
A MC 36069	PERRY #3	"	13	"	"	"
A MC 36070	PERRY #4	"	14	"	"	"
A MC 36071	PERRY # 5	"	15	"	"	"
A MC 36072	PERRY #6	"	16	"	"	"
	PERRY #6/AMENDED	2148	519	"	"	"
A MC 36073	PERRY #7	2112	17	"	"	"
A MC 36074	PERRY #8	"	18	"	"	"
A MC 36075	PERRY #9	"	19	"	"	"
A MC 36076	PERRY #10	"	20	"	"	"
A MC 36077	PERRY #11	"	21	"	"	"
A MC 36078	PERRY #12	"	22	"	"	"
A MC 36079	PERRY #13	"	23	"	"	"

B.L.M. CLAIMS OFFICE

DEC 17 1981

10:00 A.M.

PICAZON, ARIZONA

B.L.M. Serial No.	Name of Claim	Book	Page(s)	Sec.	Twp.	Rqe.
A MC 36080	PERRY #14	2112	24			
	PERRY #14/AMENDED	2139	440	36	18S	15E
A MC 36081	PERRY #15	2112	25			
	PERRY #15/AMENDED	2139	441	"	"	"
A MC 36082	PERRY #16	2112	26			
A MC 36083	PERRY #17	"	27	"	"	"
A MC 36084	PERRY #18	"	28	"	"	"
	PERRY #18/AMENDED	2139	442	"	"	"
A MC 36085	PERRY #19	2112	29			
	PERRY #19/AMENDED	2139	443	"	"	"
A MC 64125	FOX #1	2705	63			
	FOX #1/AMENDED	6104	1255-1256	1	19S	"
A MC 64126	FOX #2	2705	64			
	FOX #2/AMENDED	6104	1257-1258	"	"	"
A MC 64127	FOX #3	2705	65			
	FOX #3/AMENDED	6104	1259-1260	"	"	"
A MC 64128	FOX #4	2705	66			
	FOX #4/AMENDED	6104	1261-1262	2	"	"
A MC 64129	FOX #5	2705	67			
	FOX #5/AMENDED	6104	1263-1264	36	18S	"
A MC 64130	FOX #6A	"	1265-1266	35	"	"
A MC 64131	FOX #7	2705	69			
	FOX #7/AMENDED	6104	1267-1268	"	"	"
A MC 64132	FOX #12	2705	74			
	FOX #12/AMENDED	6104	1269-1270	2	19S	"
A MC 64133	FOX #13	2705	75			
	FOX #13/AMENDED	6104	1271-1272	"	"	"
A MC 66835	KENT #1 LONG JOHN	1936	245	30	18S	16E
A MC 66836	KENT #2 PATRICIA C.	"	246	"	"	"
A MC 66837	KENT #3 LITTLE JOE	"	247	"	"	"
A MC 66838	BELLE OF ROSEMONT	2571	125			
	BELLE OF ROSEMONT/AMENDED	6216	999-1000	29	"	"
A MC 99823	TECKY	"	997-998	"	"	"
A MC 25257	WASP 52	3786	52			
	WASP 52/AMENDED	6216	955-956	"	"	"
A MC 25258	WASP 53	3786	53			
	WASP 53/AMENDED	6216	957-958	"	"	"
A MC 25259	WASP 54	3786	54			
A MC 25260	WASP 55	"	55	31	"	"
A MC 25264	WASP 60	"	59			
	WASP 60/AMENDED	6216	959-960	32	"	"
A MC 25265	WASP 61	3786	60			
	WASP 61/AMENDED	6216	961-962	"	"	"
A MC 99817	WASP 62A	"	963-964	29	"	"
A MC 99818	WASP 63A	"	965-966	"	"	"
A MC 25268	WASP 101	3786	63	32	"	"
A MC 25269	WASP 102	"	64	"	"	"
A MC 25270	WASP 103	"	65	"	"	"
A MC 25271	WASP 104	"	66	"	"	"
A MC 25272	WASP 105	"	67	"	"	"
A MC 25273	WASP 106	"	68	"	"	"
A MC 25274	WASP 107	"	69	"	"	"
A MC 25295	WASP 201	"	90	"	"	"
A MC 25296	WASP 202	"	91	"	"	"
A MC 25297	WASP 203	"	92	"	"	"
A MC 25298	WASP 204	"	93	"	"	"
A MC 25299	WASP 205	"	94	"	"	"
A MC 25300	WASP 206	"	95	"	"	"
A MC 25301	WASP 207	"	96	"	"	"
A MC 25302	WASP 208	"	97	"	"	"
A MC 25303	WASP 209	"	98	"	"	"
A MC 25304	WASP 210	"	99	"	"	"
A MC 25305	WASP 211	"	100	"	"	"
A MC 25306	WASP 212	"	101	"	"	"
A MC 25307	WASP 213	"	102	"	"	"
A MC 25308	WASP 214	"	103	"	"	"
A MC 25309	WASP 215	"	104	"	"	"
A MC 25310	WASP 216	"	105	"	"	"
A MC 25311	WASP 217	"	106	"	"	"
A MC 25312	WASP 218	"	107	"	"	"
A MC 99819	WASP 219A	6216	967-968	29	"	"
A MC 99820	WASP 220A	"	969-970	"	"	"
A MC 99821	WASP 221A	"	971-972	"	"	"
A MC 99822	WASP 222A	"	973-974	"	"	"
A MC 25337	WASP 301	3786	132	33	"	"
A MC 25338	WASP 302	"	133	"	"	"

B.L.M. CLAIMS OFFICE  
 DEC 17 1984  
 10:30 AM  
 PIMA COUNTY, ARIZONA

Serial No.	Name of Claim	Book	Page(s)	Sec.	Twp.	Rge.
A MC 25339	WASP 303	3786	134	33	18S	16E
A MC 25340	WASP 304	"	135	"	"	"
A MC 25341	WASP 305	"	136	"	"	"
A MC 25342	WASP 306	"	137	"	"	"
A MC 25343	WASP 307	"	138	"	"	"
A MC 25344	WASP 308	"	139	"	"	"
A MC 25345	WASP 309	"	140	"	"	"
A MC 25346	WASP 310	"	141	"	"	"
A MC 25347	WASP 311	"	142	"	"	"
A MC 25348	WASP 312	"	143	"	"	"
A MC 25349	WASP 313	"	144	"	"	"
A MC 25350	WASP 314	"	145	"	"	"
A MC 25351	WASP 315	"	146	"	"	"
A MC 25352	WASP 316	"	147	"	"	"
A MC 25353	WASP 317	"	148	"	"	"
A MC 25354	WASP 318	"	149	"	"	"
A MC 25355	WASP 319	"	150	"	"	"
	WASP 319/AMENDED	6216	975-976	"	"	"
A MC 25356	WASP 320	3786	151	"	"	"
A MC 25357	WASP 321	"	152	"	"	"
	WASP 321/AMENDED	6216	977-978	28	"	"
A MC 25358	WASP 322	3786	153	"	"	"
A MC 25359	WASP 323	"	154	"	"	"
	WASP 323/AMENDED	6216	979-980	"	"	"
A MC 25360	WASP 324	3786	155	"	"	"
A MC 25361	WASP 325	"	156	"	"	"
	WASP 325/AMENDED	6216	981-982	"	"	"
A MC 25362	WASP 326	3786	157	"	"	"
A MC 25363	WASP 327	"	158	"	"	"
	WASP 327/AMENDED	6216	983-984	"	"	"
A MC 25364	WASP 328	3786	159	"	"	"
A MC 25365	WASP 329	"	160	"	"	"
	WASP 329/AMENDED	6216	985-986	"	"	"
A MC 25366	WASP 330	3786	161	"	"	"
A MC 25367	WASP 331	"	162	"	"	"
	WASP 331/AMENDED	6216	987-988	"	"	"
A MC 25368	WASP 332	3786	163	"	"	"
A MC 25369	WASP 333	"	164	"	"	"
	WASP 333/AMENDED	6216	989-990	"	"	"
A MC 25370	WASP 334	3786	165	"	"	"
A MC 25371	WASP 335	"	166	"	"	"
	WASP 335/AMENDED	6216	991-992	"	"	"
A MC 25372	WASP 336	3786	167	"	"	"
A MC 25373	WASP 337	"	168	"	"	"
	WASP 337/AMENDED	6216	993-994	"	"	"
A MC 25374	WASP 338	3786	169	"	"	"
A MC 25415	WASP 401	"	210	33	"	"
A MC 25416	WASP 402	"	211	"	"	"
A MC 25417	WASP 403	"	212	"	"	"
A MC 25418	WASP 404	"	213	"	"	"
A MC 25419	WASP 405	"	214	"	"	"
A MC 25420	WASP 406	"	215	"	"	"
A MC 25421	WASP 407	"	216	"	"	"
A MC 25422	WASP 408	"	217	"	"	"
A MC 25423	WASP 409	"	218	"	"	"
A MC 25424	WASP 410	"	219	"	"	"
A MC 25425	WASP 411	"	220	"	"	"
A MC 25426	WASP 412	"	221	"	"	"
A MC 25427	WASP 413	"	222	"	"	"
A MC 25428	WASP 414	"	223	"	"	"
A MC 25429	WASP 415	"	224	"	"	"
A MC 25430	WASP 416	"	225	"	"	"
A MC 25431	WASP 417	"	226	"	"	"
A MC 25432	WASP 418	"	227	"	"	"
A MC 25433	WASP 419	"	228	"	"	"
A MC 25434	WASP 420	"	229	"	"	"
A MC 25435	WASP 421	"	230	"	"	"
A MC 25436	WASP 422	"	231	"	"	"
A MC 25437	WASP 423	"	232	"	"	"
A MC 25438	WASP 424	"	233	"	"	"
A MC 25439	WASP 425	"	234	"	"	"
A MC 25440	WASP 426	"	235	"	"	"

28.  
 B.L.M. CLAIMS OFFICE  
 DEC 17 1981  
 "10:00 A.M."  
 PIMA COUNTY, ARIZONA

Location Notice Posted:

G & SR B&M  
Pima County, Arizona

B.L.M.:

Serial No.	Name of Claim	Book	Page(s)	Sec.	Twp.	Rge.
A MC 25441	WASP 427	3786	236	28	18S	16E
A MC 25442	WASP 428	"	237	"	"	"
A MC 25443	WASP 429	"	238	"	"	"
A MC 25444	WASP 430	"	239	"	"	"
A NC 25445	WASP 431	"	240	"	"	"
A MC 25446	WASP 432	"	241	"	"	"
A MC 25447	WASP 433	"	242	"	"	"
A MC 25448	WASP 434	"	243	"	"	"
A MC 25449	WASP 435	"	244	"	"	"
A MC 25450	WASP 436	"	245	"	"	"
A MC 25451	WASP 437	"	246	"	"	"
A MC 25452	WASP 438	"	247	"	"	"
A MC 25487	WASP 501	"	282	34	"	"
A MC 25488	WASP 502	"	283	"	"	"
A MC 25489	WASP 503	"	284	"	"	"
A MC 25490	WASP 504	"	285	"	"	"
A MC 25491	WASP 505	"	286	"	"	"
A MC 25492	WASP 506	"	287	"	"	"
A MC 25493	WASP 507	"	288	"	"	"
A MC 25494	WASP 508	"	289	"	"	"
A MC 25495	WASP 509	"	290	"	"	"
A MC 25496	Wasp 510	"	291	"	"	"
A MC 25497	WASP 511	"	292	"	"	"
A MC 25498	WASP 512	"	293	"	"	"
A MC 25499	WASP 513	"	294	"	"	"
A MC 25500	WASP 514	"	295	"	"	"
A MC 25501	WASP 515	"	296	"	"	"
A MC 25502	WASP 516	"	297	"	"	"
A MC 25503	WASP 517	"	298	"	"	"
A MC 25504	WASP 518	"	299	"	"	"
A MC 25505	WASP 519	"	300	"	"	"
A MC 25506	WASP 520	"	301	"	"	"
A MC 25507	WASP 521	"	302	27	"	"
A MC 25508	WASP 522	"	303	"	"	"
A MC 25509	WASP 523	"	304	"	"	"
A MC 25510	WASP 524	"	305	"	"	"
A MC 25511	WASP 525	"	306	"	"	"
A MC 25512	WASP 526	"	307	"	"	"
A MC 25513	WASP 527	"	308	"	"	"
A MC 25514	WASP 528	"	309	"	"	"
A MC 25515	WASP 529	"	310	"	"	"
A MC 25516	WASP 530	"	311	"	"	"
A MC 25517	WASP 531	"	312	"	"	"
A MC 25518	WASP 532	"	313	"	"	"
A MC 25519	WASP 533	"	314	"	"	"
A MC 25520	WASP 534	"	315	"	"	"
A MC 25521	WASP 535	"	316	"	"	"
A MC 25522	WASP 536	"	317	"	"	"
A MC 25523	WASP 537	"	318	"	"	"
A MC 25524	WASP 538	"	319	"	"	"
A MC 25565	WASP 601	"	360	34	"	"
A MC 25566	WASP 602	"	361	"	"	"
A MC 25567	WASP 603	"	362	"	"	"
A MC 25568	WASP 604	"	363	"	"	"
A MC 25569	WASP 605	"	364	"	"	"
A MC 25570	WASP 606	"	365	"	"	"
A MC 25571	WASP 607	"	366	"	"	"
A MC 25572	WASP 608	"	367	"	"	"
A MC 25573	WASP 609	"	368	"	"	"
A MC 25574	WASP 610	"	369	"	"	"
A MC 25575	WASP 611	"	370	"	"	"
A MC 25576	WASP 612	"	371	"	"	"

B.L.M. CLAIMS OFFICE

DEC 17 1981

10:00 A.M.

PIMA COUNTY, ARIZONA

Location Notice Posted:

G & SR B&M

Pima County, Arizona

Sec. Twp. Rge.

B.L.M.

Serial No.	Name of Claim	Book	Page(s)	Sec.	Twp.	Rge.
A MC 25577	WASP 613	3786	372	34	18S	16E
A MC 25578	WASP 614	"	373	"	"	"
A MC 25579	WASP 615	"	374	"	"	"
A MC 25580	WASP 616	"	375	"	"	"
A MC 25581	WASP 617	"	376	"	"	"
A MC 25582	WASP 618	"	377	"	"	"
A MC 25583	WASP 619	"	378	"	"	"
A MC 25584	WASP 620	"	379	"	"	"
A MC 25585	WASP 621	"	380	27	"	"
A MC 25586	WASP 622	"	381	"	"	"
A MC 25587	WASP 623	"	382	"	"	"
A MC 25588	WASP 624	"	383	"	"	"
A MC 25589	WASP 625	"	384	"	"	"
A MC 25590	WASP 626	"	385	"	"	"
A MC 25591	WASP 627	"	386	"	"	"
A MC 25592	WASP 628	"	387	"	"	"
A MC 25593	WASP 629	"	388	"	"	"
A MC 25594	WASP 630	"	389	"	"	"
A MC 25595	WASP 631	"	390	"	"	"
A MC 25596	WASP 632	"	391	"	"	"
A MC 25597	WASP 633	"	392	"	"	"
A MC 25598	WASP 634	"	393	"	"	"
A MC 25599	WASP 635	"	394	"	"	"
A MC 25600	WASP 636	"	395	"	"	"
A MC 99789	FALCON 1A	6216	899-900	29	"	"
A MC 99790	FALCON 2A	"	901-902	"	"	"
A MC 99791	FALCON 3A	"	903-904	"	"	"
A MC 99792	FALCON 4A	"	905-906	"	"	"
A MC 99793	FALCON 5A	"	907-908	"	"	"
A MC 99794	FALCON 6A	"	909-910	"	"	"
A MC 99795	FALCON 7A	"	911-912	"	"	"
A MC 99796	FALCON 8A	"	913-914	"	"	"
A MC 99797	FALCON 9A	"	915-916	"	"	"
A MC 99798	FALCON 10A	"	917-918	"	"	"
A MC 99799	FALCON 11A	"	919-920	"	"	"
A MC 99800	FALCON 12A	"	921-922	"	"	"
A MC 99801	FALCON 13A	"	923-924	"	"	"
A MC 99802	FALCON 14A	"	925-926	"	"	"
A MC 99803	FALCON 15A	"	927-928	"	"	"
A MC 99804	FALCON 16A	"	929-930	"	"	"
A MC 99805	FALCON 17A	"	931-932	"	"	"
A MC 99806	FALCON 18A	"	933-934	"	"	"
A MC 99807	FALCON 19A	"	935-936	"	"	"
A MC 99808	FALCON 20A	"	937-938	"	"	"
A MC 99809	FALCON 21A	"	939-940	"	"	"
A MC 99810	FALCON 22A	"	941-942	"	"	"
A MC 99811	FALCON 27A	"	943-944	"	"	"
A MC 99812	FALCON 28A	"	945-946	"	"	"
A MC 99813	FALCON 29A	"	947-948	"	"	"
A MC 99814	FALCON 30A	"	949-950	"	"	"
A MC 99815	FALCON 31A	"	951-952	"	"	"
A MC 99816	FALCON 32A	"	953-954	"	"	"
A MC 64134	CLOUD REST	SS	511			
A MC 64135	CLOUD REST/AMENDED	6104	1273-1274	36	18S	15E
A MC 64136	BIG WINDY	5406	876	1	19S	"
A MC 64137	BIG WINDY FRACTION	"	877	"	"	"
A MC 64138	BLUE WING	SS	581	36	18S	"
A MC 36137	CLOUD REST NO.1	B-B-B	277			
A MC 36138	CLOUD REST NO.1/AMENDED	6104	1275-1276	"	"	"
A MC 36139	WILLIAMS FOLLY	5406	878	"	"	"
A MC 36139	WILLIAMS FOLLY #2	"	879	"	"	"
A MC 36139	WILLIAMS FOLLY #3	"	880	"	"	"
A MC 36139	WILLIAMS FOLLY #3/AMENDED	6104	1277-1278	"	"	"

B.L.M. CLAIMS OFFICE

DEC 17 1981

10:00 A.M.

PIMA COUNTY, ARIZONA

STATE OF ARIZONA

COUNTY OF PIMA

where my hand and Official Seal. RICHARD J. KENNEDY

I hereby certify that this instrument was filed for record in Pima County, State of Arizona



No. 107889

Book 6635 Page 946-953

Date OCT 17 1981 1:00 PM

Request of: [Signature]

By [Signature] Deputy

Fee: 4.50

6635 PAGE 953



AFFIDAVIT OF LABOR PERFORMED AND IMPROVEMENTS MADE

Helvetia Group II

1979-1980

MC 46740

RECEIVED  
DEC 15 3 42 PM '80  
PIMA COUNTY ARIZONA

STATE OF ARIZONA )  
County of Pima ) ss.

BERT L. REID, being first duly sworn, deposes and says:

That he is a citizen of the United States of America, is more than twenty-one of age, and resides at 3100 Twin Buttes-Sahuarita Road, Sahuarita (P.O. Box 1064, Green Valley, Arizona 85614) Pima County, Arizona.

That he is personally acquainted with the mining claims listed on Exhibit A, which is attached hereto and made a part of this affidavit by reference, situated in the Helvetia Mining District of Pima County, Arizona, the location notices and latest amended location notices if any, of which are recorded in the office of the County Recorder of Pima County in the books and at the pages indicated on Exhibit A.

That the said claims are a part of a coherent group of mutually contiguous claims, both patented and unpatented, all of which are held by Anamax Mining Company, an Arizona general partnership, and the same are operated as one group of claims by Anamax Mining Company, owner.

That between the 1st day of September, 1979, and the 1st day of September, 1980, work and improvements worth more than \$31,100.00 were done and performed for the benefit of the claims listed on Exhibit A and for all of the component claims in the group. That such work and improvements were done and performed at the expense of Anamax Mining Company and for the purpose of complying with the laws of the United States and the State of Arizona pertaining to assessment work or annual labor. That the value of such work and improvements was more than \$100.00 for each of the claims listed on Exhibit A.

That such work and improvements consisted of the following:  
Site preparation, 210 ft. noncore drilling and 1567 ft. core drilling.

That the men who labored upon such work and improvements were various employees of: Sierrita Mining & Ranching Co., Box 25A, Sasabe Star Route, Tucson, Arizona, 85736; Harness Drilling Company, P.O. Box 17526, Tucson, Arizona 85731; and Joy Manufacturing Company, P.O. Box 360135, Pittsburgh, Pennsylvania 15250


who were the contractors employed by Anamax Mining Company for the performance or completion of the described work and improvements.

I certify that the foregoing is a true and correct statement of the work performed and improvements made, to the best of my knowledge and belief.

Bert L. Reid  
Bert L. Reid, Land Records Administrator  
for ANAMAX MINING COMPANY, Owner  
P.O. Box 127  
Sahuarita, Arizona 85629

Subscribed and sworn to before me this 4th day of November,

Jane Constantine  
Notary Public



My commission expires:  
April 25, 1983

EXHIBIT A

Three-hundred eleven (311) unpatented lode mining claims situate in the Helvetia Mining District of Pima County, Arizona, the location notices and amended location notices of which are recorded in the office of the County Recorder of Pima County, Arizona, in the books and at the pages set forth below.

B.L.M. Serial No.	Name of Claim	Book	Page	Location Notice Posted:		
				Sec.	Twp.	Rge.
A MC 74390 ✓	JOHN	995	395	19	18S	16E
A MC 74391 ✓	JOE	"	396	24	"	15E
A MC 74392 ✓	BEN	"	392	"	"	"
A MC 74393 ✓	PETE	"	394	"	"	"
A MC 2200 ✓	JIM	"	391	"	"	"
	JIM/AMENDED	5436	802	"	"	"
A MC 46810 ✓	ART	1009	441			
	ART/AMENDED	2078	459	19	"	16E
A MC 46811 ✓	AL	1009	442	"	"	"
	AL/AMENDED	2078	460	"	"	"
A MC 46812 ✓	SAM	1009	439	"	"	"
	SAM/AMENDED	2078	461	"	"	"
A MC 46813 ✓	FRED	1009	440	"	"	"
	FRED/AMENDED	2078	462	"	"	"
A MC 46814 ✓	BERT	1009	443	"	"	"
	BERT/AMENDED	2078	463	"	"	"
A MC 46815 ✓	BOB	995	393	24	"	15E
A MC 36018 ✓	BUZZARD NO. 2	2089	291	14	"	"
A MC 36019 ✓	BUZZARD NO. 3	"	292	"	"	"
A MC 36020 ✓	BUZZARD NO. 4	"	293	13	"	"
A MC 36021 ✓	BUZZARD NO. 5	"	294	"	"	"
A MC 36028 ✓	FLYING DUTCHMAN NO. 2	"	295	"	"	"
A MC 36029 ✓	FLYING DUTCHMAN NO. 3	"	296	"	"	"
A MC 36030 ✓	FLYING DUTCHMAN NO. 4	"	297	"	"	"
A MC 36031 ✓	FLYING DUTCHMAN NO. 5	"	298	"	"	"
A MC 36032 ✓	FLYING DUTCHMAN NO. 6	"	299	"	"	"
	FLYING DUTCHMAN NO. 6/ AMENDED	6121	1267-1268	"	"	"
A MC 75181	FLYING DUTCHMAN #7A	6121	1269-1270	"	"	"
A MC 36034 ✓	BLACK BESS NO. 2	2089	290	"	"	"
A MC 75182 ✓	BLUE POINT No. 2A	6121	1271-1272	"	"	"
A MC 36036 ✓	K.W.L.	2078	442	"	"	"
A MC 36037 ✓	G.E.J.	"	443	"	"	"
A MC 36038 ✓	R.F.E.	"	444	24	"	"
A MC 36039 ✓	R.C.M.	"	445	13	"	"
A MC 75183 ✓	ALPINE #1A	6121	1275-1276	"	"	"
A MC 75184 ✓	ALPINE #2A	"	1277-1278	"	"	"
A MC 75185 ✓	ALPINE #3A	"	1279-1280	18	"	16E
A MC 75186 ✓	ALPINE #4A	"	1281-1282	"	"	"
A MC 27513 ✓	ALPINE #5	2221	495	"	"	"
	ALPINE #5/AMENDED	6121	1283-1284	"	"	"
A MC 27514 ✓	ALPINE #6	2221	496	"	"	"
	ALPINE #6/AMENDED	6121	1285-1286	"	"	"
A MC 27515 ✓	ALPINE #7	2221	497	"	"	"
	ALPINE #7/AMENDED	6121	1287-1288	"	"	"
A MC 27516 ✓	ALPINE #8	2221	498	"	"	"
	ALPINE #8/AMENDED	6121	1289-1290	"	"	"
A MC 27517 ✓	ALPINE #9	2221	499	"	"	"
	ALPINE #9/AMENDED	6121	1291-1292	"	"	"
A MC 27518 ✓	ALPINE #10	2221	500	"	"	"
	ALPINE #10/AMENDED	6121	1293-1294	13	"	15E
A MC 27519 ✓	ALPINE #11	2221	501	"	"	"
	ALPINE #11/AMENDED	6121	1295-1296	"	"	"
A MC 27520 ✓	ALPINE #12	2221	502	"	"	"
	ALPINE #12/AMENDED	6121	1297-1298	"	"	"
A MC 27521 ✓	ALPINE #13	2221	503	"	"	"
A MC 27522 ✓	ALPINE #14	"	504	"	"	"
A MC 27523 ✓	ALPINE #15	"	505	18	"	16E
A MC 27524 ✓	ALPINE #16	"	506	"	"	"
A MC 27525 ✓	ALPINE #17	"	507	"	"	"
A MC 27526 ✓	ALPINE #18	"	508	"	"	"
A MC 27527 ✓	ALPINE #19	2230	138	"	"	"
A MC 27528 ✓	ALPINE #20	"	139	"	"	"

RECEIVED  
 COUNTY RECORDER'S OFFICE  
 PIMA COUNTY, ARIZONA  
 DEC 15 3 42 PM '90

B.L.M.

Serial No.	Name of Claim	Book	Page	Sec.	Twp.	Rge.
A MC 27529 ✓	ALPINE #21	2230	140	18	18S	16E
A MC 27530 ✓	ALPINE #22	"	141	"	"	"
A MC 27531 ✓	ALPINE #23	"	142	"	"	"
A MC 27532 ✓	ALPINE #24	"	143	"	"	"
A MC 36040 ✓	SYCAMORE #1	2078	446	24	"	15E
A MC 36041 ✓	SYCAMORE #2	"	447	19	"	16E
A MC 36042 ✓	SYCAMORE #3	"	448	"	"	"
A MC 36043 ✓	SYCAMORE #4	"	449	"	"	"
	SYCAMORE #4/AMENDED	6121	1299-1300	"	"	"
A MC 36044 ✓	SYCAMORE #5	2078	450	"	"	"
	SYCAMORE #5/AMENDED	6121	1301-1302	"	"	"
A MC 36045 ✓	SYCAMORE #6	2078	451	"	"	"
	SYCAMORE #6/AMENDED	6121	1303-1304	"	"	"
A MC 36046 ✓	SYCAMORE #7	2078	452	"	"	"
	SYCAMORE #7/AMENDED	6121	1305-1306	"	"	"
A MC 36047 ✓	SYCAMORE #8	2078	453	"	"	"
	SYCAMORE #8/AMENDED	6121	1307-1308	24	"	15E
A MC 36048 ✓	SYCAMORE #9	2078	454	19	"	16E
A MC 36049 ✓	SYCAMORE #10	"	455	"	"	"
A MC 36050 ✓	SYCAMORE #11	"	456	"	"	"
A MC 36051 ✓	SYCAMORE #12	"	457	"	"	"
A MC 36063 ✓	AMOLE NO. 2	2051	262	"	"	"
A MC 2211 ✓	MALACHITE FRACTION	2110	263	"	"	"
	MALACHITE FRACTION/ AMENDED	5436	807	"	"	"
A MC 36089 ✓	GUNSITE NO. 4	1941	341	"	"	"
A MC 36091 ✓	GUNSITE 6-B	2110	264	"	"	"
A MC 36092 ✓	GUNSITE NO. 7	1941	344	"	"	"
A MC 36093 ✓	GUNSITE 7A	2411	174	"	"	"
A MC 36094 ✓	GUNSITE NO 8	1941	345	"	"	"
A MC 36095 ✓	GUNSITE NO, 9	"	346	"	"	"
A MC 36096 ✓	GUNSITE NO. 10	"	347	"	"	"
A MC 36097 ✓	GUNSITE NO. 11	"	348	"	"	"
A MC 36098 ✓	GUNSITE NO. 12	"	349	"	"	"
A MC 36099 ✓	GUNSITE NO, 13	"	350	"	"	"
A MC 36100 ✓	GUNSITE NO. 14	"	351	"	"	"
A MC 36101 ✓	GUNSITE NO.15	"	352	"	"	"
A MC 36102 ✓	GUNSITE NO. 16	"	353	"	"	"
A MC 2204 ✓	A.O.T. FRACTION	2054	186	"	"	"
	A.O.T. FRACTION/ AMENDED	5436	811	24	"	15E
A MC 2202 ✓	INDIAN CLUB FRACTION	2054	187	"	"	"
	" " "/AMENDED	5436	809	"	"	"
A MC 2201 ✓	ISLE ROYAL FRACTION	2054	188	"	"	"
	" " "/AMENDED	5436	808	"	"	"
A MC 2203 ✓	PILOT FRACTION	2051	261	"	"	"
	PILOT FRACTION/AMENDED	5436	810	"	"	"
A MC 25261 ✓	Wasp 56	3786	56	20	"	16E
A MC 25262 ✓	Wasp 57	"	57	"	"	"
A MC 25263 ✓	Wasp 58	"	58	"	"	"
	Wasp 58/AMENDED	3842	133	"	"	"
A MC 25275 ✓	Wasp 111	3786	70	17	"	"
A MC 25276 ✓	Wasp 112	"	71	"	"	"
A MC 25277 ✓	Wasp 113	"	72	"	"	"
A MC 25278 ✓	Wasp 114	"	73	"	"	"
A MC 25279 ✓	Wasp 115	"	74	"	"	"
A MC 25280 ✓	Wasp 116	"	75	"	"	"
A MC 25281 ✓	Wasp 117	"	76	"	"	"
A MC 25282 ✓	Wasp 118	"	77	"	"	"
A MC 25283 ✓	Wasp 119	"	78	"	"	"
A MC 25284 ✓	Wasp 120	"	79	"	"	"
A MC 25285 ✓	Wasp 121	"	80	"	"	"
A MC 25286 ✓	Wasp 122	"	81	"	"	"
A MC 25287 ✓	Wasp 123	"	82	"	"	"
A MC 25288 ✓	Wasp 124	"	83	"	"	"
A MC 25289 ✓	Wasp 125	"	84	"	"	"
A MC 25290 ✓	Wasp 126	"	85	"	"	"
A MC 25291 ✓	Wasp 127	"	86	"	"	"
A MC 25292 ✓	Wasp 128	"	87	"	"	"
A MC 25293 ✓	Wasp 129	"	88	"	"	"
A MC 25294 ✓	Wasp 130	"	89	"	"	"
A MC 25317 ✓	Wasp 223	"	112	"	"	"
A MC 25318 ✓	Wasp 224	"	113	"	"	"
A MC 25319 ✓	Wasp 225	"	114	"	"	"

RECEIVED  
 PHOENIX, ARIZONA  
 DEC 15 3 42 PM '90

Location Notice Posted:

G & SR B&M

Pima County, Arizona

B.L.M.

Serial No.	Name of Claim	Book	Page	Sec.	Twp.	Rge.
A MC 25320 ✓	Wasp 226	3786	115	17	18S	16E
A MC 25321 ✓	Wasp 227	"	116	"	"	"
A MC 25322 ✓	Wasp 228	"	117	"	"	"
A MC 25323 ✓	Wasp 229	"	118	"	"	"
A MC 25324 ✓	Wasp 230	"	119	"	"	"
A MC 25325 ✓	Wasp 231	"	120	"	"	"
A MC 25326 ✓	Wasp 232	"	121	"	"	"
A MC 25327 ✓	Wasp 233	"	122	"	"	"
A MC 25328 ✓	Wasp 234	"	123	"	"	"
A MC 25329 ✓	Wasp 235	"	124	"	"	"
A MC 25330 ✓	Wasp 236	"	125	"	"	"
A MC 25331 ✓	Wasp 237	"	126	"	"	"
A MC 25332 ✓	Wasp 238	"	127	"	"	"
A MC 25333 ✓	Wasp 239	"	128	"	"	"
A MC 25334 ✓	Wasp 240	"	129	"	"	"
A MC 25335 ✓	Wasp 241	"	130	"	"	"
A MC 25336 ✓	Wasp 242	"	131	"	"	"
A MC 25375 ✓	Wasp 339	"	170	"	"	"
	WASP 339/AMENDED	6216	995-996	21	18S	16E
A MC 25376 ✓	Wasp 340	3786	171	"	"	"
A MC 25377 ✓	Wasp 341	"	172	"	"	"
A MC 25378 ✓	Wasp 342	"	173	"	"	"
A MC 25379 ✓	Wasp 343	"	174	"	"	"
A MC 25380 ✓	Wasp 344	"	175	"	"	"
A MC 25381 ✓	Wasp 345	"	176	"	"	"
A MC 25382 ✓	Wasp 346	"	177	"	"	"
A MC 25383 ✓	Wasp 347	"	178	"	"	"
A MC 25384 ✓	Wasp 348	"	179	"	"	"
A MC 25385 ✓	Wasp 349	"	180	"	"	"
A MC 25386 ✓	Wasp 350	"	181	"	"	"
A MC 25387 ✓	Wasp 351	"	182	"	"	"
A MC 25388 ✓	Wasp 352	"	183	"	"	"
A MC 25389 ✓	Wasp 353	"	184	"	"	"
A MC 25390 ✓	Wasp 354	"	185	"	"	"
A MC 25391 ✓	Wasp 355	"	186	"	"	"
A MC 25392 ✓	Wasp 356	"	187	"	"	"
A MC 25393 ✓	Wasp 357	"	188	"	"	"
A MC 25394 ✓	Wasp 358	"	189	"	"	"
A MC 25395 ✓	Wasp 359	"	190	16	"	"
A MC 25396 ✓	Wasp 360	"	191	"	"	"
A MC 25397 ✓	Wasp 361	"	192	"	"	"
A MC 25398 ✓	Wasp 362	"	193	"	"	"
A MC 25399 ✓	Wasp 363	"	194	"	"	"
A MC 25400 ✓	Wasp 364	"	195	"	"	"
A MC 25401 ✓	Wasp 365	"	196	"	"	"
A MC 25402 ✓	Wasp 366	"	197	"	"	"
A MC 25403 ✓	Wasp 367	"	198	"	"	"
A MC 25404 ✓	Wasp 368	"	199	"	"	"
A MC 25405 ✓	Wasp 369	"	200	"	"	"
A MC 25406 ✓	Wasp 370	"	201	"	"	"
A MC 25407 ✓	Wasp 371	"	202	"	"	"
A MC 25408 ✓	Wasp 372	"	203	"	"	"
A MC 25409 ✓	Wasp 373	"	204	"	"	"
A MC 25410 ✓	Wasp 374	"	205	"	"	"
A MC 25411 ✓	Wasp 375	"	206	"	"	"
A MC 25412 ✓	Wasp 376	"	207	"	"	"
A MC 25413 ✓	Wasp 377	"	208	"	"	"
A MC 25414 ✓	Wasp 378	"	209	"	"	"
A MC 25453 ✓	Wasp 439	"	248	21	"	"
A MC 25454 ✓	Wasp 440	"	249	"	"	"
A MC 25455 ✓	Wasp 441	"	250	"	"	"
A MC 25456 ✓	Wasp 442	"	251	"	"	"
A MC 25457 ✓	Wasp 443	"	252	"	"	"
A MC 25458 ✓	Wasp 444	"	253	"	"	"
A MC 25459 ✓	Wasp 445	"	254	"	"	"

RECEIVED  
 BUREAU OF LAND MANAGEMENT  
 PHOENIX, ARIZONA  
 DEC 15 3 42 PM '80

64021089

B.L.M.

Serial No.	Name of Claim	Book	Page	Sec.	Twp.	Rge.
A MC 25460 ✓	Wasp 446	3786	255	21	18S	16E
A MC 25461 ✓	Wasp 447	"	256	"	"	"
A MC 25462 ✓	Wasp 448	"	257	"	"	"
A MC 25463 ✓	Wasp 449	"	258	22	"	"
A MC 25464 ✓	Wasp 450	"	259	"	"	"
A MC 25465 ✓	Wasp 451	"	260	16	"	"
A MC 25466 ✓	Wasp 452	"	261	"	"	"
A MC 25467 ✓	Wasp 453	"	262	"	"	"
A MC 25468 ✓	Wasp 454	"	263	"	"	"
A MC 25469 ✓	Wasp 455	"	264	"	"	"
A MC 25470 ✓	Wasp 456	"	265	"	"	"
A MC 25471 ✓	Wasp 457	"	266	"	"	"
A MC 25472 ✓	Wasp 458	"	267	"	"	"
A MC 25473 ✓	Wasp 459	"	268	"	"	"
A MC 25474 ✓	Wasp 460	"	269	"	"	"
A MC 25475 ✓	Wasp 461	"	270	"	"	"
A MC 25476 ✓	Wasp 462	"	271	"	"	"
A MC 25477 ✓	Wasp 463	"	272	"	"	"
A MC 25478 ✓	Wasp 464	"	273	"	"	"
A MC 25479 ✓	Wasp 465	"	274	"	"	"
A MC 25480 ✓	Wasp 466	"	275	15	"	"
A MC 25481 ✓	Wasp 467	"	276	16	"	"
A MC 25482 ✓	Wasp 468	"	277	15	"	"
A MC 25483 ✓	Wasp 469	"	278	16	"	"
A MC 25484 ✓	Wasp 470	"	279	15	"	"
A MC 25485 ✓	Wasp 471	"	280	21	"	"
A MC 25486 ✓	Wasp 472	"	281	"	"	"
A MC 25525 ✓	Wasp 539	"	320	22	"	"
A MC 25526 ✓	Wasp 540	"	321	"	"	"
A MC 25527 ✓	Wasp 541	"	322	"	"	"
A MC 25528 ✓	Wasp 542	"	323	"	"	"
A MC 25529 ✓	Wasp 543	"	324	"	"	"
A MC 25530 ✓	Wasp 544	"	325	"	"	"
A MC 25531 ✓	Wasp 545	"	326	"	"	"
A MC 25532 ✓	Wasp 546	"	327	"	"	"
A MC 25533 ✓	Wasp 547	"	328	"	"	"
A MC 25534 ✓	Wasp 548	"	329	"	"	"
A MC 25535 ✓	Wasp 549	"	330	"	"	"
A MC 25536 ✓	Wasp 550	"	331	"	"	"
A MC 25537 ✓	Wasp 551	"	332	"	"	"
A MC 25538 ✓	Wasp 552	"	333	"	"	"
A MC 25539 ✓	Wasp 553	"	334	"	"	"
A MC 25540 ✓	Wasp 554	"	335	"	"	"
A MC 25541 ✓	Wasp 555	"	336	"	"	"
A MC 25542 ✓	Wasp 556	"	337	"	"	"
A MC 25543 ✓	Wasp 557	"	338	"	"	"
A MC 25544 ✓	Wasp 558	"	339	"	"	"
A MC 25545 ✓	Wasp 559	"	340	15	"	"
A MC 25546 ✓	Wasp 560	"	341	"	"	"
A MC 25547 ✓	Wasp 561	"	342	"	"	"
A MC 25548 ✓	Wasp 562	"	343	"	"	"
A MC 25549 ✓	Wasp 563	"	344	"	"	"
A MC 25550 ✓	Wasp 564	"	345	"	"	"
A MC 25551 ✓	Wasp 565	"	346	"	"	"
A MC 25552 ✓	Wasp 566	"	347	"	"	"
A MC 25553 ✓	Wasp 567	"	348	"	"	"
A MC 25554 ✓	Wasp 568	"	349	"	"	"
A MC 25555 ✓	Wasp 569	"	350	"	"	"
A MC 25556 ✓	Wasp 570	"	351	"	"	"
A MC 25557 ✓	Wasp 571	"	352	"	"	"
A MC 25558 ✓	Wasp 572	"	353	"	"	"
A MC 25559 ✓	Wasp 573	"	354	"	"	"
A MC 25560 ✓	Wasp 574	"	355	"	"	"
A MC 25561 ✓	Wasp 575	"	356	"	"	"
A MC 25562 ✓	Wasp 576	"	357	"	"	"

RECEIVED  
 BUREAU OF LAND OFFICE  
 DECEMBER 15 3 42 PM '80  
 PHOENIX, ARIZONA

B.L.M. Serial No.	Name of Claim	Book	Page	Location Notice Posted:		
				Sec.	Twp.	Rge.
					G & SR B&M	
					Pima County, Arizona	
A MC 25563 ✓	Wasp 577	3786	358	15	18S	16E
A MC 25564 ✓	Wasp 578	"	359	"	"	"
A MC 25601 ✓	Wasp 637	"	396	22	"	"
A MC 25602 ✓	Wasp 638	"	397	"	"	"
A MC 25603 ✓	Wasp 639	"	398	"	"	"
A MC 25604 ✓	Wasp 640	"	399	"	"	"
A MC 25605 ✓	Wasp 641	"	400	"	"	"
A MC 25606 ✓	Wasp 642	"	401	"	"	"
A MC 25607 ✓	Wasp 643	"	402	"	"	"
A MC 25608 ✓	Wasp 644	"	403	"	"	"
A MC 25609 ✓	Wasp 645	"	404	"	"	"
A MC 25610 ✓	Wasp 646	"	405	"	"	"
A MC 25611 ✓	Wasp 647	"	406	"	"	"
A MC 25612 ✓	Wasp 648	"	407	"	"	"
A MC 25613 ✓	Wasp 649	"	408	"	"	"
A MC 25614 ✓	Wasp 650	"	409	"	"	"
A MC 25615 ✓	Wasp 651	"	410	"	"	"
A MC 25616 ✓	Wasp 652	"	411	"	"	"
A MC 25617 ✓	Wasp 653	"	412	"	"	"
A MC 25618 ✓	Wasp 654	"	413	"	"	"
A MC 25619 ✓	Wasp 655	"	414	"	"	"
A MC 25620 ✓	Wasp 656	"	415	"	"	"
A MC 25621 ✓	OLE #1	3842	132	16	"	"
A MC 36062 ✓	Rocky 1	3726	117	19	"	"
A MC 36026 ✓	JOHN 1	3934	508	24	"	15E
A MC 36027 ✓	JOHN 2	"	509	"	"	"
A MC 36061 ✓	SCHWAB EXTENSION #1					
	NORTH WEST	1271	92	"	"	"
A MC 25210 ✓	KID 1	3368	529	18	"	16E
A MC 25211 ✓	KID 2	"	530	"	"	"
A MC 25212 ✓	KID 3	"	531	"	"	"
A MC 25213 ✓	KID 4	"	532	"	"	"
A MC 25214 ✓	KID 5	"	533	"	"	"
A MC 25215 ✓	KID 6	"	534	"	"	"
A MC 25216 ✓	KID 7	"	535	"	"	"
A MC 25217 ✓	KID 8	"	537	"	"	"
A MC 25218 ✓	KID 9	"	536	"	"	"
A MC 25219 ✓	KID 10	"	538	19	"	"
A MC 25220 ✓	KID 11	"	539	"	"	"
A MC 25221 ✓	KID 12	"	540	"	"	"
A MC 25222 ✓	KID 13	"	541	"	"	"
A MC 25223 ✓	KID 14	"	542	20	"	"
A MC 25224 ✓	KID 15	"	543	"	"	"
A MC 25225 ✓	KID 16	"	544	"	"	"
A MC 25226 ✓	KID 17	"	545	"	"	"
A MC 25227 ✓	KID 18	"	546	"	"	"
A MC 25228 ✓	KID 19	"	547	"	"	"
A MC 25229 ✓	KID 20	"	548	"	"	"
A MC 25230 ✓	KID 21	"	549	"	"	"
A MC 25231 ✓	KID 22	"	550	"	"	"
A MC 25232 ✓	KID 23	"	551	"	"	"
A MC 25233 ✓	KID 24	"	552	"	"	"
A MC 25234 ✓	KID 25	"	553	"	"	"
A MC 25235 ✓	KID 26	"	554	"	"	"
A MC 25236 ✓	KID 27	"	555	"	"	"
A MC 25237 ✓	KID 28	"	556	"	"	"
A MC 25238 ✓	KID 29	"	557	"	"	"
	KID 29/AMENDED	6216	1001-1002	"	"	"

RECEIVED  
 PIMA COUNTY CLERK'S OFFICE  
 PHOENIX, ARIZONA  
 DEC 15 3 42 PM '90

B.L.M.

Serial No.

Name of Claim

Book

Page

Location Notice Posted:

G & SR B&M

Pima County, Arizona

Sec. Twp. Rge.

Serial No.	Name of Claim	Book	Page	Sec.	Twp.	Rge.
A MC 25239 ✓	KID 30	3368	558			
	KID 30/AMENDED	3681	129	20	18S	16E
A MC 25240 ✓	KID 31	3368	559	"	"	"
A MC 25241 ✓	KID 32	"	560	"	"	"
A MC 25242 ✓	KID 33	"	561	"	"	"
A MC 25243 ✓	KID 34	"	562	"	"	"
A MC 25244 ✓	KID 35	"	563	"	"	"
A MC 25245 ✓	KID 36	"	564	"	"	"
A MC 25246 ✓	KID 37	"	565	"	"	"
A MC 25247 ✓	KID 38	"	566	"	"	"
A MC 25248 ✓	KID 39	"	567	"	"	"
A MC 25249 ✓	KID 40	"	568	"	"	"
A MC 25250 ✓	KID 41	"	569	"	"	"
A MC 25251 ✓	KID 42	"	570	"	"	"
A MC 25252 ✓	KID 43	"	571	"	"	"
A MC 25253 ✓	KID 44	"	572	"	"	"
A MC 25254 ✓	KID 45	"	573	"	"	"
A MC 25255 ✓	KID 46	"	574	"	"	"
	KID 46/AMENDED	6216	1003-1004	"	"	"
A MC 25256 ✓	KID 47	3368	575	"	"	"
	KID 47/AMENDED	6216	1005-1006	"	"	"

RECEIVED  
 COUNTY CLERK'S OFFICE  
 PHOENIX, ARIZONA  
 DEC 15 3 42 PM '90

fee 4.00

Mail

120145

INDEXED	COPIES	BLETTS
---------	--------	--------

State of Arizona } ss  
County of Pima }

I hereby certify that the instrument was filed for record as requested.

Of Quaranta Mining Co.

D to NOV 07 1890 - 4 20 PM

Book 6402 Page 1086-1092


Witness my hand and Official Seal

day and year above written

County Recorder

BY Heraldine Clark

Deputy



Ame 46740

Helvetia Group III

1979-1980

DEC 15 3 42 PM '80  
PIMA COUNTY CLERK

STATE OF ARIZONA )  
                          ) ss.  
County of Pima )

BERT L. REID, being first duly sworn, deposes and says:

That he is a citizen of the United States of America, is more than twenty-one of age, and resides at 3100 Twin Buttes-Sahuarita Road, Sahuarita, (P.O. Box 1064, Green Valley, Arizona 85614) Pima County, Arizona.

That he is personally acquainted with the mining claims listed on Exhibit A, which is attached hereto and made a part of this affidavit by reference, situated in the Helvetia Mining District of Pima County, Arizona, the location notices and latest amended location notices if any, of which are recorded in the office of the County Recorder of Pima County in the books and at the pages indicated on Exhibit A.

That the said claims are a part of a coherent group of mutually contiguous claims, both patented and unpatented, all of which are held by Anamax Mining Company, an Arizona general partnership, and the same are operated as one group of claims by Anamax Mining Company, owner.

That between the 1st day of September, 1979, and the 1st day of September, 1980, work and improvements worth more than \$40,800.00 were done and performed for the benefit of the claims listed on Exhibit A and for all of the component claims in the group. That such work and improvements were done and performed at the expense of Anamax Mining Company and for the purpose of complying with the laws of the United States and the State of Arizona pertaining to assessment work or annual labor. That the value of such work and improvements was more than \$100.00 for each of the claims listed on Exhibit A.

That such work and improvements consisted of the following:

Road and drill site preparation, 100 ft. noncore drilling and 1769 ft. core drilling,

That the men who labored upon such work and improvements were various employees of: Sierrita Mining & Ranching Co., Box 25A, Sasabe Star Route, Tucson, Arizona; Harness Drilling Company, P.O. Box 17526, Tucson, Arizona 85731; and Joy Manufacturing Company, P.O. Box 360135, Pittsburgh, Pennsylvania 15250


who were the contractors employed by Anamax Mining Company for the performance or completion of the described work and improvements.

I certify that the foregoing is a true and correct statement of the work performed and improvements made, to the best of my knowledge and belief.

*Bert L. Reid*

Bert L. Reid, Land Records Administrator  
for ANAMAX MINING COMPANY, Owner  
P.O. Box 127  
Sahuarita, Arizona 85629

Subscribed and sworn to before me this 4th day of November,



*Jane Constantine*  
Notary Public

My Commission expires:  
April 15, 1983



Exhibit A

Four hundred eight (408) unpatented lode mining claims

situate in the Helvetia Mining District of Pima County, Arizona, the location notices and amended location notices, if any, of which are recorded in the office of the County Recorder of Pima County, Arizona, in the books and at the pages set forth below:

B.L.M. Serial No.	Name of Claim	Book	Page(s)	Location Notice Posted:		
				G & SR B&M		
				Pima County, Arizona		
				Sec.	Twp.	Rge.
A MC 2196 ✓	SANTA RITA FRACTION	2148	510			
	SANTA RITA FRACTION/AMENDED	5436	803	25	18S	15E
A MC 46740 ✓	SANTA RITA #1	2148	520	30	"	16E
A MC 46741 ✓	SANTA RITA #2	"	521	"	"	"
A MC 46742 ✓	SANTA RITA #3	"	522	"	"	"
A MC 46743 ✓	SANTA RITA #4	"	523	"	"	"
A MC 46744 ✓	SANTA RITA #5	"	524	"	"	"
A MC 46745 ✓	SANTA RITA #6	"	525	"	"	"
A MC 46746 ✓	SANTA RITA #7	"	526	"	"	"
A MC 46747 ✓	SANTA RITA #8A	2170	436	"	"	"
A MC 46748 ✓	SANTA RITA #9	2148	528	"	"	"
A MC 46749 ✓	SANTA RITA #10	"	529	"	"	"
A MC 46750 ✓	SANTA RITA #11	"	530	31	"	"
A MC 46751 ✓	SANTA RITA #12	"	531	36	"	15E
A MC 46752 ✓	SANTA RITA #13	"	532	25	"	"
A MC 46753 ✓	SANTA RITA #14	"	533	36	"	"
A MC 46754 ✓	SANTA RITA #15	"	534	"	"	"
A MC 46755 ✓	SANTA RITA #16	"	535	31	"	16E
A MC 46756 ✓	SANTA RITA #17	"	536	"	"	"
A MC 46757 ✓	SANTA RITA #18	"	537	"	"	"
A MC 46758 ✓	SANTA RITA #19	"	538	"	"	"
A MC 46759 ✓	SANTA RITA #20	"	539	"	"	"
A MC 46760 ✓	SANTA RITA #21	"	540	"	"	"
A MC 46761 ✓	SANTA RITA #22	"	541	"	"	"
A MC 46762 ✓	SANTA RITA #23	"	542	"	"	"
A MC 46763 ✓	SANTA RITA #24	"	543	"	"	"
A MC 46764 ✓	SANTA RITA #25	"	544	"	"	"
A MC 46765 ✓	SANTA RITA #26	"	545	36	"	15E
A MC 46766 ✓	SANTA RITA #27	"	546	"	"	"
A MC 46767 ✓	SANTA RITA #28	"	547	"	"	"
A MC 46768 ✓	SANTA RITA #29	"	548	"	"	"
A MC 46769 ✓	SANTA RITA #30	"	549	"	"	"
A MC 46770 ✓	SANTA RITA #31	"	550	"	"	"
A MC 46771 ✓	CATALINA #1	"	518	30	"	16E
A MC 46772 ✓	CATALINA #2	"	517	"	"	"
A MC 46773 ✓	CATALINA #3	"	516	"	"	"
A MC 46774 ✓	CATALINA #4	"	515	"	"	"
A MC 46775 ✓	CATALINA #5A	2170	437	"	"	"
A MC 46776 ✓	CATALINA #6A	"	435	"	"	"
A MC 46777 ✓	CATALINA #7	2148	512	"	"	"
A MC 46778 ✓	CATALINA #8	"	511	"	"	"
A MC 64123 ✓	CACTUS	6104	1251-1252	36	"	15E
A MC 28871 ✓	SANTA RITA WEDGE	5901	1379	31	"	16E
A MC 74394 ✓	Adolph Lewisohn	710	346	30	"	"
A MC 74395 ✓	ADOLPH LEWISOHN	936	419	"	"	"
A MC 74396 ✓	Rosemont	710	347	"	"	"
A MC 74397 ✓	ROSEMONT	936	418	"	"	"
A MC 74398 ✓	Albert Steinfeld	710	348	"	"	"
A MC 74399 ✓	ALBERT STEINFELD	936	427	"	"	"
A MC 74400 ✓	Hugh Young	712	108	"	"	"
A MC 74401 ✓	HUGH YOUNG	936	422	"	"	"
A MC 74402 ✓	Ethel	712	109	"	"	"
A MC 74403 ✓	Albert	712	110	"	"	"
A MC 46779 ✓	FRED BENNETT	936	425	"	"	"
A MC 46780 ✓	Fred Bennett	712	107	"	"	"
	FRED BENNETT/AMENDED	2110	262	"	"	"
A MC 74404 ✓	Rosemont #1	908	504	31	"	"

RECEIVED  
 BUREAU OF STATE OFFICE  
 PHOENIX, ARIZONA  
 DEC 15 3 42 PM '90

Location Notice Posted:

G & SR B&M  
Pima Co. AZ  
Twp. Rge.

B.L.M. Serial No.	Name of Claim	Book	Page	Sec.	Twp.	Rge.
A MC 74405 ✓	Rosemont #2	908	501	31	18S	16E
A MC 74406 ✓	" #3	"	503	"	"	"
A MC 74407 ✓	" #4	"	499	"	"	"
A MC 74408 ✓	ROSEMONT #7	936	421	30	"	"
A MC 74409 ✓	" #8	"	423	"	"	"
A MC 46781 ✓	ROSEMONT #9	"	424	"	"	"
	ROSEMONT #9/AMENDED	2078	466	"	"	"
A MC 46782 ✓	ROSEMONT #11	936	420	"	"	"
A MC 46783 ✓	ROSEMONT 11-A	2078	458	"	"	"
A MC 46784 ✓	ROSEMONT #12	936	431	"	"	"
	ROSEMONT #12/AMENDED	2078	467	"	"	"
A MC 46785 ✓	ROSEMONT #13	936	434	"	"	"
	ROSEMONT #13/AMENDED	2078	468	"	"	"
A MC 74410 ✓	ROSEMONT #14	936	428	"	"	"
A MC 46786 ✓	ROSEMONT #15	936	429	"	"	"
	ROSEMONT #15/AMENDED	2078	469	"	"	"
A MC 46787 ✓	ROSEMONT #16	936	430	"	"	"
	ROSEMONT #16/AMENDED	2078	470	"	"	"
A MC 46788 ✓	ROSEMONT #17	936	432	"	"	"
	ROSEMONT #17/AMENDED	2078	471	"	"	"
A MC 46789 ✓	ROSEMONT #18	936	433	"	"	"
	ROSEMONT #18/AMENDED	2078	472	"	"	"
A MC 74411 ✓	ROSEMONT # 19	964	200	31	"	"
A MC 74413 ✓	Rosemont #20	908	500	"	"	"
A MC 74412 ✓	ROSEMONT # 20	964	201	"	"	"
A MC 46790 ✓	ROSEMONT 21	964	202	"	"	"
	ROSEMONT #21/AMENDED	2078	473	29	"	"
A MC 74414 ✓	ROSEMONT # 22	964	203	31	"	"
A MC 74415 ✓	Rosemont # 23	908	497	"	"	"
A MC 74416 ✓	Rosemont #24	908	498	"	"	"
A MC 74417 ✓	Rosemont #25	908	502	"	"	"
A MC 74418 ✓	Rx	936	426	30	"	"
A MC 46791 ✓	FRED BENNETT FRACTION	2022	338	"	"	"
A MC 36052 ✓	Naragansett Extension #1	937	372	19	"	"
A MC 36053 ✓	Naragansett Ext #2	937	373	"	"	"
A MC 36054 ✓	Naragansett Extension #3	937	374	"	"	"
A MC 36055 ✓	Naragansett Extension #4	937	375	"	"	"
A MC 36056 ✓	Naragansett Extension #5	937	376	30	"	"
A MC 36057 ✓	Naragansett Extension #6	937	377	"	"	"
A MC 36058 ✓	Naragansett Extension #7	937	378	"	"	"
A MC 36059 ✓	Naragansett Extension #8	937	379	"	"	"
A MC 36060 ✓	NARRAGANSETT EXT. No. 9	2020	358	"	"	"
A MC 46792 ✓	LAST CHANCE No 1/RELOCATION	2929	207	36	"	15E
A MC 46793 ✓	LAST CHANCE No 2/RELOCATION	2929	208	"	"	"
A MC 46794 ✓	Last CHANCE No 3/RELOCATION	2929	209	"	"	"
A MC 46795 ✓	Merchant (Mine)	DD	284	25	"	"
A MC 46796 ✓	Cave	NN	555	"	"	"
A MC 46797 ✓	Tailor	NN	556	"	"	"
A MC 46798 ✓	Wedge.	821	393	"	"	"
A MC 46799 ✓	Wedge No 2	897	182	"	"	"
A MC 46800 ✓	Strip	821	391	30	"	16E
A MC 46801 ✓	CUBA FRACTION	2022	342	25	"	15E
A MC 2197 ✓	CUSHING FRACTION	2022	344	"	"	"
	CUSHING FRACTION/AMENDED	5436	805	"	"	"
A MC 46802 ✓	Patrick Henry Fraction/ RELOCATION	3486	103	30	"	16E
A MC 2198 ✓	YORK FRACTION	2022	340	"	"	"
	YORK FRACTION/AMENDED	5436	804	"	"	"
A MC 46803 ✓	R. G. INGERSOLL FRACTION	2110	265	19	"	"
A MC 46804 ✓	DAYLIGHT FRACTION	2110	266	30	"	"
A MC 36086 ✓	GUNSITE 1-A	1980	353	"	"	"
A MC 36087 ✓	GUNSITE No 2	1941	339	"	"	"
	GUNSITE NO. 2/AMENDED	1980	354	19	"	"

RECEIVED  
BLM AZ STATE OFFICE  
PHOENIX, ARIZONA  
Dec 15 3 42 PM '80

Location Notice Posted:

G & SR B&M  
Pima Co. AZ  
Twp. Rge.

B.L.M.

Serial No.	Name of Claim	Book	Page	Sec.	Twp.	Rge.
A MC 36088 ✓	GUNSITE No 3	1941	340	19	18S	16E
A MC 36090 ✓	GUNSITE 5A	2022	341	"	"	"
A MC 36103 ✓	GUNSITE NO.17	1941	354	31	"	"
A MC 36104 ✓	GUNSITE NO. 18	"	355	"	"	"
A MC 36105 ✓	GUNSITE NO. 19	"	356	"	"	"
A MC 36106 ✓	GUNSITE NO. 20	"	357	"	"	"
A MC 36107 ✓	GUNSITE NO. 21	"	358	32	"	"
A MC 36108 ✓	GUNSITE NO. 22	"	359	31	"	"
A MC 36109 ✓	GUNSIGHT NO. 23	1967	324	"	"	"
	GUNSIGHT NO. 23/ A M E N D E D	2022	343	"	"	"
A MC 36110 ✓	GUNSITE NO 24	1943	14	"	"	"
	GUNSITE #24/AMENDED	1980	355	"	"	"
A MC 36111 ✓	GUNSITE NO. 25	1943	15	"	"	"
A MC 36112 ✓	GUNSITE NO. 26	"	16	"	"	"
A MC 36113 ✓	GUNSITE NO. 27	"	13	"	"	"
A MC 36114 ✓	GUNSIGHT NO. 28	1967	325	"	"	"
A MC 36115 ✓	GUNSIGHT NO. 29	"	326	"	"	"
A MC 36116 ✓	GUNSIGHT NO. 30	"	327	"	"	"
A MC 36117 ✓	GUNSIGHT NO. 31	"	328	"	"	"
A MC 36118 ✓	GUNSIGHT NO. 32	"	329	"	"	"
A MC 36119 ✓	GUNSIGHT NO. 33	"	330	"	"	"
A MC 36120 ✓	GUNSIGHT NO. 34	"	331	"	"	"
A MC 36121 ✓	GUNSIGHT NO. 35	"	332	"	"	"
A MC 36122 ✓	GUNSIGHT NO. 36	"	333	"	"	"
A MC 36123 ✓	GUNSIGHT NO. 37	"	334	"	"	"
A MC 36124 ✓	GUNSIGHT NO. 38	"	335	"	"	"
A MC 36125 ✓	GUNSIGHT NO. 39	"	336	"	"	"
A MC 36126 ✓	GUNSIGHT NO. 40	"	337	"	"	"
A MC 36127 ✓	GUNSIGHT NO. 41	"	338	6	19S	"
A MC 36128 ✓	GUNSIGHT NO. 42	"	339	"	"	"
A MC 36129 ✓	GUNSIGHT NO. 43	"	340	36	18S	15E
A MC 36130 ✓	GUNSIGHT 44	1994	152	1	19S	"
A MC 36131 ✓	GUNSIGHT #45	"	153	"	"	"
A MC 36132 ✓	GUNSIGHT #46	"	154	36	18S	15E
A MC 36133 ✓	GUNSIGHT #47	"	155	"	"	"
A MC 36134 ✓	GUNSIGHT #48	"	156	"	"	"
A MC 36135 ✓	GUNSIGHT #49	"	157	"	"	"
A MC 36136 ✓	GUNSIGHT #50	"	158	"	"	"
	GUNSIGHT NO. 50/ A M E N D E D	2078	464	"	"	"
A MC 2199 ✓	TRAVIS #1	1983	253	"	"	"
	TRAVIS #1/SECOND AMENDED	5436	806	30	"	16E
A MC 46805 ✓	TRAVIS #2	1983	254	"	"	"
	TRAVIS #2/ A M E N D E D	2078	465	"	"	"
A MC 46806 ✓	TRAVIS #3	1983	255	"	"	"
A MC 46807 ✓	TRAVIS #4	1983	256	"	"	"
	TRAVIS #4/AMENDED	2170	455	31	"	"
A MC 46808 ✓	TRAVIS #5	1983	257	"	"	"
A MC 46809 ✓	TRAVIS #6	1983	258	29	"	"
A MC 64124 ✓	TRAVIS #7	6104	1253-1254	30	"	16E
A MC 36064 ✓	Falls No. 2	2051	263	25	"	15E
A MC 36065 ✓	FALLS NO. 3	2110	267	"	"	"
A MC 36066 ✓	FALLS NO. 4	2110	268	"	"	"
A MC 36067 ✓	PERRY NO. 1	2112	11	"	"	"
A MC 36068 ✓	PERRY #2	"	12	"	"	"
A MC 36069 ✓	PERRY #3	"	13	"	"	"
A MC 36070 ✓	PERRY #4	"	14	"	"	"
A MC 36071 ✓	PERRY # 5	"	15	"	"	"
A MC 36072 ✓	PERRY #6	"	16	"	"	"
	PERRY #6/AMENDED	2148	519	"	"	"
A MC 36073 ✓	PERRY #7	2112	17	"	"	"
A MC 36074 ✓	PERRY #8	"	18	"	"	"
A MC 36075 ✓	PERRY #9	"	19	"	"	"
A MC 36076 ✓	PERRY #10	"	20	"	"	"
A MC 36077 ✓	PERRY #11	"	21	"	"	"
A MC 36078 ✓	PERRY #12	"	22	"	"	"
A MC 36079 ✓	PERRY #13	"	23	"	"	"

RECEIVED  
BUREAU OF LANDS OFFICE  
PHOENIX, ARIZONA  
DEC 15 3 42 PM '80

64021096

B.L.M.

Serial No.	Name of Claim	Book	Page	Sec.	Twp.	Rge.
A MC 36080 ✓	PERRY #14	2112	24			
	PERRY #14/AMENDED	2139	440	36	18S	15E
A MC 36081 ✓	PERRY #15	2112	25			
	PERRY #15/AMENDED	2139	441	"	"	"
A MC 36082 ✓	PERRY #16	2112	26			
A MC 36083 ✓	PERRY #17	"	27			
A MC 36084 ✓	PERRY #18	"	28			
	PERRY #18/AMENDED	2139	442	"	"	"
A MC 36085 ✓	PERRY #19	2112	29			
	PERRY #19/AMENDED	2139	443	"	"	"
A MC 64125 ✓	Fox #1	2705	63			
	FOX #1/AMENDED	6104	1255-1256	1	19S	"
A MC 64126 ✓	Fox #2	2705	64			
	FOX #2/AMENDED	6104	1257-1258	"	"	"
A MC 64127 ✓	Fox #3	2705	65			
	FOX #3/AMENDED	6104	1259-1260	"	"	"
A MC 64128 ✓	Fox #4	2705	66			
	FOX #4/AMENDED	6104	1261-1262	2	"	"
A MC 64129 ✓	Fox #5	2705	67			
	FOX #5/AMENDED	6104	1263-1264	36	18S	"
A MC 64130 ✓	FOX #6A	6104	1265-1266	35	"	"
A MC 64131 ✓	Fox #7	2705	69			
	FOX #7/AMENDED	6104	1267-1268	"	"	"
A MC 64132 ✓	Fox #12	2705	74			
	FOX #12/AMENDED	6104	1269-1270	2	19S	"
A MC 64133 ✓	Fox #13	2705	75			
	FOX #13/AMENDED	6104	1271-1272	"	"	"
A MC 66835 ✓	Kent #1 Long John	1936	245	30	18S	16E
A MC 66836 ✓	Kent #2 Patricia C.	"	246	"	"	"
A MC 66837 ✓	Kent #3 Little Joe	"	247	"	"	"
A MC 66838 ✓	Belle Of Rosemont	2571	125	29	18S	16E
	BELLE OF ROSEMONT/AMENDED	6216	999-1000	"	"	"
A MC 99823 ✓	TECKY	6216	997-998	29	18S	16E
A MC 25257 ✓	Wasp 52	3786	52	"	"	"
	WASP 52/AMENDED	6216	955-956	"	"	"
A MC 25258 ✓	Wasp 53	3786	53	"	"	"
	WASP 53/AMENDED	6216	957-958	"	"	"
A MC 25259 ✓	Wasp 54	3786	54	29	18S	16E
A MC 25260 ✓	Wasp 55	"	55	31	"	"
A MC 25264 ✓	WASP 60	"	59			
	WASP 60/AMENDED	6216	959-960	32	"	"
A MC 25265 ✓	WASP 61	3786	60			
	WASP 61/AMENDED	6216	961-962	"	"	"
A MC 99817 ✓	WASP 62A	6216	963-964	29	18S	16E
A MC 99818 ✓	WASP 63A	6216	965-966	"	"	"
A MC 25268 ✓	Wasp 101	3786	63	32	"	"
A MC 25269 ✓	Wasp 102	"	64	"	"	"
A MC 25270 ✓	Wasp 103	"	65	"	"	"
A MC 25271 ✓	Wasp 104	"	66	"	"	"
A MC 25272 ✓	Wasp 105	"	67	"	"	"
A MC 25273 ✓	Wasp 106	"	68	"	"	"
A MC 25274 ✓	Wasp 107	"	69	"	"	"
A MC 25295 ✓	Wasp 201	"	90	"	"	"
A MC 25296 ✓	Wasp 202	"	91	"	"	"
A MC 25297 ✓	Wasp 203	"	92	"	"	"
A MC 25298 ✓	Wasp 204	"	93	"	"	"
A MC 25299 ✓	Wasp 205	"	94	"	"	"
A MC 25300 ✓	Wasp 206	"	95	"	"	"
A MC 25301 ✓	Wasp 207	"	96	"	"	"
A MC 25302 ✓	Wasp 208	"	97	"	"	"
A MC 25303 ✓	Wasp 209	"	98	"	"	"
A MC 25304 ✓	Wasp 210	"	99	"	"	"
A MC 25305 ✓	Wasp 211	"	100	"	"	"
A MC 25306 ✓	Wasp 212	"	101	"	"	"
A MC 25307 ✓	Wasp 213	"	102	"	"	"
A MC 25308 ✓	Wasp 214	"	103	"	"	"
A MC 25309 ✓	Wasp 215	"	104	"	"	"
A MC 25310 ✓	Wasp 216	"	105	"	"	"
A MC 25311 ✓	Wasp 217	"	106	"	"	"
A MC 25312 ✓	Wasp 218	"	107	"	"	"
A MC 99819 ✓	WASP 219A	6216	967-968	29	"	"
A MC 99820 ✓	WASP 220A	6216	969-970	"	"	"
A MC 99821 ✓	WASP 221A	6216	971-972	"	"	"
A MC 99822 ✓	WASP 222A	6216	973-974	"	"	"
A MC 25337 ✓	Wasp 301	3786	132	33	"	"
A MC 25338 ✓	Wasp 302	"	133	"	"	"

RECEIVED  
 COUNTY CLERK'S OFFICE  
 PHOENIX, ARIZONA  
 APR 15 3 42 PM '99

B.L.M.

Serial No.	Name of Claim	Book	Page	Sec.	Twp.	Rge.
A MC 25339 ✓	Wasp 303	3786	134	33	18S	16E
A MC 25340 ✓	Wasp 304	"	135	"	"	"
A MC 25341 ✓	Wasp 305	"	136	"	"	"
A MC 25342 ✓	Wasp 306	"	137	"	"	"
A MC 25343 ✓	Wasp 307	"	138	"	"	"
A MC 25344 ✓	Wasp 308	"	139	"	"	"
A MC 25345 ✓	Wasp 309	"	140	"	"	"
A MC 25346 ✓	Wasp 310	"	141	"	"	"
A MC 25347 ✓	Wasp 311	"	142	"	"	"
A MC 25348 ✓	Wasp 312	"	143	"	"	"
A MC 25349 ✓	Wasp 313	"	144	"	"	"
A MC 25350 ✓	Wasp 314	"	145	"	"	"
A MC 25351 ✓	Wasp 315	"	146	"	"	"
A MC 25352 ✓	Wasp 316	"	147	"	"	"
A MC 25353 ✓	Wasp 317	"	148	"	"	"
A MC 25354 ✓	Wasp 318	"	149	"	"	"
A MC 25355 ✓	Wasp 319	"	150	"	"	"
	WASP 319/AMENDED	6216	975-976	"	"	"
A MC 25356 ✓	Wasp 320	3786	151	"	"	"
A MC 25357 ✓	Wasp 321	"	152	"	"	"
	WASP 321/AMENDED	6216	977-978	28	"	"
A MC 25358 ✓	Wasp 322	3786	153	"	"	"
A MC 25359 ✓	Wasp 323	"	154	"	"	"
	WASP 323/AMENDED	6216	979-980	"	"	"
A MC 25360 ✓	Wasp 324	3786	155	"	"	"
A MC 25361 ✓	Wasp 325	"	156	"	"	"
	WASP 325/AMENDED	6216	981-982	"	"	"
A MC 25362 ✓	Wasp 326	3786	157	"	"	"
A MC 25363 ✓	Wasp 327	"	158	"	"	"
	WASP 327/AMENDED	6216	983-984	"	"	"
A MC 25364 ✓	Wasp 328	3786	159	"	"	"
A MC 25365 ✓	Wasp 329	"	160	"	"	"
	WASP 329/AMENDED	6216	985-986	"	"	"
A MC 25366 ✓	Wasp 330	3786	161	"	"	"
A MC 25367 ✓	Wasp 331	"	162	"	"	"
	WASP 331/AMENDED	6216	987-988	"	"	"
A MC 25368 ✓	Wasp 332	3786	163	"	"	"
A MC 25369 ✓	Wasp 333	"	164	"	"	"
	WASP 333/AMENDED	6216	989-990	"	"	"
A MC 25370 ✓	Wasp 334	3786	165	"	"	"
A MC 25371 ✓	Wasp 335	"	166	"	"	"
	WASP 335/AMENDED	6216	991-992	"	"	"
A MC 25372 ✓	Wasp 336	3786	167	"	"	"
A MC 25373 ✓	Wasp 337	"	168	"	"	"
	WASP 337/AMENDED	6216	993-994	"	"	"
A MC 25374 ✓	Wasp 338	3786	169	"	"	"
A MC 25415 ✓	Wasp 401	"	210	33	"	"
A MC 25416 ✓	Wasp 402	"	211	"	"	"
A MC 25417 ✓	Wasp 403	"	212	"	"	"
A MC 25418 ✓	Wasp 404	"	213	"	"	"
A MC 25419 ✓	Wasp 405	"	214	"	"	"
A MC 25420 ✓	Wasp 406	"	215	"	"	"
A MC 25421 ✓	Wasp 407	"	216	"	"	"
A MC 25422 ✓	Wasp 408	"	217	"	"	"
A MC 25423 ✓	Wasp 409	"	218	"	"	"
A MC 25424 ✓	Wasp 410	"	219	"	"	"
A MC 25425 ✓	Wasp 411	"	220	"	"	"
A MC 25426 ✓	Wasp 412	"	221	"	"	"
A MC 25427 ✓	Wasp 413	"	222	"	"	"
A MC 25428 ✓	Wasp 414	"	223	"	"	"
A MC 25429 ✓	Wasp 415	"	224	"	"	"
A MC 25430 ✓	Wasp 416	"	225	"	"	"
A MC 25431 ✓	Wasp 417	"	226	"	"	"
A MC 25432 ✓	Wasp 418	"	227	"	"	"
A MC 25433 ✓	Wasp 419	"	228	"	"	"
A MC 25434 ✓	Wasp 420	"	229	"	"	"
A MC 25435 ✓	Wasp 421	"	230	28	"	"
A MC 25436 ✓	Wasp 422	"	231	"	"	"
A MC 25437 ✓	Wasp 423	"	232	"	"	"
A MC 25438 ✓	Wasp 424	"	233	"	"	"
A MC 25439 ✓	Wasp 425	"	234	"	"	"
A MC 25440 ✓	Wasp 426	"	235	"	"	"

RECEIVED  
 COUNTY CLERK'S OFFICE  
 PHOENIX, ARIZONA  
 DEC 15 3 42 PM '80

Location Notice Posted:

G & SR B&M

Pima Co. AZ

Twp. Rge.

B.L.M.

Serial No.	Name of Claim	Book	Page	Sec.	Twp.	Rge.
A MC 25441 ✓	Wasp 427	3786	236	28	18S	16E
A MC 25442 ✓	Wasp 428	"	237	"	"	"
A MC 25443 ✓	Wasp 429	"	238	"	"	"
A MC 25444 ✓	Wasp 430	"	239	"	"	"
A MC 25445 ✓	Wasp 431	"	240	"	"	"
A MC 25446 ✓	Wasp 432	"	241	"	"	"
A MC 25447 ✓	Wasp 433	"	242	"	"	"
A MC 25448 ✓	Wasp 434	"	243	"	"	"
A MC 25449 ✓	Wasp 435	"	244	"	"	"
A MC 25450 ✓	Wasp 436	"	245	"	"	"
A MC 25451 ✓	Wasp 437	"	246	"	"	"
A MC 25452 ✓	Wasp 438	"	247	"	"	"
A MC 25487 ✓	Wasp 501	"	282	34	"	"
A MC 25488 ✓	Wasp 502	"	283	"	"	"
A MC 25489 ✓	Wasp 503	"	284	"	"	"
A MC 25490 ✓	Wasp 504	"	285	"	"	"
A MC 25491 ✓	Wasp 505	"	286	"	"	"
A MC 25492 ✓	Wasp 506	"	287	"	"	"
A MC 25493 ✓	Wasp 507	"	288	"	"	"
A MC 25494 ✓	Wasp 508	"	289	"	"	"
A MC 25495 ✓	Wasp 509	"	290	"	"	"
A MC 25496 ✓	Wasp 510	"	291	"	"	"
A MC 25497 ✓	Wasp 511	"	292	"	"	"
A MC 25498 ✓	Wasp 512	"	293	"	"	"
A MC 25499 ✓	Wasp 513	"	294	"	"	"
A MC 25500 ✓	Wasp 514	"	295	"	"	"
A MC 25501 ✓	Wasp 515	"	296	"	"	"
A MC 25502 ✓	Wasp 516	"	297	"	"	"
A MC 25503 ✓	Wasp 517	"	298	"	"	"
A MC 25504 ✓	Wasp 518	"	299	"	"	"
A MC 25505 ✓	Wasp 519	"	300	"	"	"
A MC 25506 ✓	Wasp 520	"	301	"	"	"
A MC 25507 ✓	Wasp 521	"	302	27	"	"
A MC 25508 ✓	Wasp 522	"	303	"	"	"
A MC 25509 ✓	Wasp 523	"	304	"	"	"
A MC 25510 ✓	Wasp 524	"	305	"	"	"
A MC 25511 ✓	Wasp 525	"	306	"	"	"
A MC 25512 ✓	Wasp 526	"	307	"	"	"
A MC 25513 ✓	Wasp 527	"	308	"	"	"
A MC 25514 ✓	Wasp 528	"	309	"	"	"
A MC 25515 ✓	Wasp 529	"	310	"	"	"
A MC 25516 ✓	Wasp 530	"	311	"	"	"
A MC 25517 ✓	Wasp 531	"	312	"	"	"
A MC 25518 ✓	Wasp 532	"	313	"	"	"
A MC 25519 ✓	Wasp 533	"	314	"	"	"
A MC 25520 ✓	Wasp 534	"	315	"	"	"
A MC 25521 ✓	Wasp 535	"	316	"	"	"
A MC 25522 ✓	Wasp 536	"	317	"	"	"
A MC 25523 ✓	Wasp 537	"	318	"	"	"
A MC 25524 ✓	Wasp 538	"	319	"	"	"
A MC 25565 ✓	Wasp 601	"	360	34	"	"
A MC 25566 ✓	Wasp 602	"	361	"	"	"
A MC 25567 ✓	Wasp 603	"	362	"	"	"
A MC 25568 ✓	Wasp 604	"	363	"	"	"
A MC 25569 ✓	Wasp 605	"	364	"	"	"
A MC 25570 ✓	Wasp 606	"	365	"	"	"
A MC 25571 ✓	Wasp 607	"	366	"	"	"
A MC 25572 ✓	Wasp 608	"	367	"	"	"
A MC 25573 ✓	Wasp 609	"	368	"	"	"
A MC 25574 ✓	Wasp 610	"	369	"	"	"
A MC 25575 ✓	Wasp 611	"	370	"	"	"
A MC 25576 ✓	Wasp 612	"	371	"	"	"

RECEIVED  
 PHOENIX, ARIZONA  
 DEC 15 3 42 PM '90

Location Notice Posted:

G & SR B&M

Pima County, Arizona

B.L.M.

Serial No.	Name of Claim	Book	Page(s)	Sec.	Twp.	Rge.
A MC 25577 ✓	Wasp 613	3786	372	34	18S	16E
A MC 25578 ✓	Wasp 614	"	373	"	"	"
A MC 25579 ✓	Wasp 615	"	374	"	"	"
A MC 25580 ✓	Wasp 616	"	375	"	"	"
A MC 25581 ✓	Wasp 617	"	376	"	"	"
A MC 25582 ✓	Wasp 618	"	377	"	"	"
A MC 25583 ✓	Wasp 619	"	378	"	"	"
A MC 25584 ✓	Wasp 620	"	379	"	"	"
A MC 25585 ✓	Wasp 621	"	380	27	"	"
A MC 25586 ✓	Wasp 622	"	381	"	"	"
A MC 25587 ✓	Wasp 623	"	382	"	"	"
A MC 25588 ✓	Wasp 624	"	383	"	"	"
A MC 25589 ✓	Wasp 625	"	384	"	"	"
A MC 25590 ✓	Wasp 626	"	385	"	"	"
A MC 25591 ✓	Wasp 627	"	386	"	"	"
A MC 25592 ✓	Wasp 628	"	387	"	"	"
A MC 25593 ✓	Wasp 629	"	388	"	"	"
A MC 25594 ✓	Wasp 630	"	389	"	"	"
A MC 25595 ✓	Wasp 631	"	390	"	"	"
A MC 25596 ✓	Wasp 632	"	391	"	"	"
A MC 25597 ✓	Wasp 633	"	392	"	"	"
A MC 25598 ✓	Wasp 634	"	393	"	"	"
A MC 25599 ✓	Wasp 635	"	394	"	"	"
A MC 25600 ✓	Wasp 636	"	395	"	"	"
A MC 99789 ✓	FALCON 1A	6216	899-900	29	"	"
A MC 99790 ✓	FALCON 2A	"	901-902	"	"	"
A MC 99791 ✓	FALCON 3A	"	903-904	"	"	"
A MC 99792 ✓	FALCON 4A	"	905-906	"	"	"
A MC 99793 ✓	FALCON 5A	"	907-908	"	"	"
A MC 99794 ✓	FALCON 6A	"	909-910	"	"	"
A MC 99795 ✓	FALCON 7A	"	911-912	"	"	"
A MC 99796 ✓	FALCON 8A	"	913-914	"	"	"
A MC 99797 ✓	FALCON 9A	"	915-916	"	"	"
A MC 99798 ✓	FALCON 10A	"	917-918	"	"	"
A MC 99799 ✓	FALCON 11A	"	919-920	"	"	"
A MC 99800 ✓	FALCON 12A	"	921-922	"	"	"
A MC 99801 ✓	FALCON 13A	"	923-924	"	"	"
A MC 99802 ✓	FALCON 14A	"	925-926	"	"	"
A MC 99803 ✓	FALCON 15A	"	927-928	"	"	"
A MC 99804 ✓	FALCON 16A	"	929-930	"	"	"
A MC 99805 ✓	FALCON 17A	"	931-932	"	"	"
A MC 99806 ✓	FALCON 18A	"	933-934	"	"	"
A MC 99807 ✓	FALCON 19A	"	935-936	"	"	"
A MC 99808 ✓	FALCON 20A	"	937-938	"	"	"
A MC 99809 ✓	FALCON 21A	"	939-940	"	"	"
A MC 99810 ✓	FALCON 22A	"	941-942	"	"	"
A MC 99811 ✓	FALCON 27A	"	943-944	"	"	"
A MC 99812 ✓	FALCON 28A	"	945-946	"	"	"
A MC 99813 ✓	FALCON 29A	"	947-948	"	"	"
A MC 99814 ✓	FALCON 30A	"	949-950	"	"	"
A MC 99815 ✓	FALCON 31A	"	951-952	"	"	"
A MC 99816 ✓	FALCON 32A	"	953-954	"	"	"
A MC 64134 ✓	Cloud Rest	SS	511			
A MC 64135 ✓	CLOUD REST/AMENDED	6104	1273-1274	36	18S	15E
A MC 64136 ✓	Big Windy	5406	876	1	19S	"
A MC 64137 ✓	BIG WINDY FRACTION	5406	877	"	"	"
A MC 64138 ✓	Blue Wing	SS	581	36	18S	"
A MC 36137	Cloud Rest No.1	B-B-B	277			
A MC 36138	CLOUD REST NO.1/AMENDED	6104	1275-1276	"	"	"
A MC 36139	WILLIAMS FOLLY	5406	878	"	"	"
A MC 36139	WILLIAMS FOLLY #2	"	879	"	"	"
A MC 36139	WILLIAMS FOLLY #3	"	880	"	"	"
	WILLIAMS FOLLY #3/ AMENDED	6104	1277-1278	"	"	"

RECEIVED  
OFFICE  
B  
DEC 15 3 43 PM '80  
PHOENIX, ARIZONA

STATE OF ARIZONA

COUNTY OF PIMA

Witness my hand and Official Seal.

I hereby certify that the within instrument was filed for record in Pima County, State of Arizona

JOE BEDARD

County Recorder

By *[Signature]*  
Deputy

No.

120146

Book

6402

Page

1092-1100

Date:

NOV 07 '80 - 4 20 PM

Request of

*[Signature]* Phoenix Mining Co.

Fee:

4.50

6402 PAGE 1100

Indexed	Paged	Blotted

**NOTICE!!**

**These documents have been scanned!**

**Do not place un-scanned documents beneath this notice!**

**Do not remove this notice from this file!**

GPO Jacket No. 560-102  
Print Order 61549  
Rise Business Services, LLC  
Job=AZ15 9/20/2019



Box Number= AZ15264



Claim Begin-End: AMC046740-AMC046815

**5 Miscellaneous**



AZ15264-1

AMC046740-AMC046919



**NO  
DOCUMENTS  
FOUND**

NO DOCUMENTS FOUND  
NO DOCUMENTS FOUND

**NOTICE!!**

**These documents have been scanned!**

**Do not place un-scanned documents beneath this notice!**

**Do not remove this notice from this file!**

GPO Jacket No. 560-102  
Print Order 61549  
Rise Business Services, LLC  
Job=AZ15 9/20/2019



Box Number= AZ15264



Claim Begin-End: AMC046740-AMC046815

**6 Location Notices-Amendments and Supporting Documents**



AZ15264-1

AMC046740-AMC046919

July 23, 1979

Anamax Mining Co.  
P. O. Box 127  
Sahuarita, AZ 85629

Dear Gentlemen:

This letter is to identify the serial numbers we have assigned to your mining claim location notices filed in this office on July 6, 1979.

<u>Serial Number</u>	<u>Name of Claim</u>
A MC 46740 thru A MC 46770	Santa Rita #1 - 31
A MC 46771 thru A MC 46778	Catalina #1 - 8
A MC 46779	Fred Bennett
A MC 46780	Fred Bennett
A MC 46781	Rosemont #9
A MC 46782	Rosemont #11
A MC 46783	Rosemont #11-A
A MC 46784 & A MC 46785	Rosemont #12 & 13
A MC 46786 thru A MC 46789	Rosemont #15 - 18
A MC 46790	Rosemont #21
A MC 46791	Fred Bennett Fraction
A MC 46792 thru A MC 46794	Last Chance No. 1 - 3
A MC 46795	Merchant
A MC 46796	Cava
A MC 46797	Tailor
A MC 46798	Wedge
A MC 46799	Wedge No. 2
A MC 46800	Strip
A MC 46801	Cuba Fraction
A MC 46802	Patrick Henry Fraction
A MC 46803	R.G. Ingersoll Fraction
A MC 46804	Daylight Fraction
A MC 46805 thru A MC 46809	Travis #2 - 6
A MC 46810	Art
A MC 46811	Al
A MC 46812	Sam

Serial Number

Name of Claim

A MC 46813

Fred

A MC 46814

Bert

A MC 46815

Bob

BQ

Please refer to the claim names and the respective serial numbers in any future correspondence.

Enclosed is a chart showing requirements for filing affidavits of assessment work or notice of intention to hold mining claims.

Sincerely yours,

/s/ Robert L. Peterson

Chief, Branch of Records  
and Data Management

Enclosure

PBailey:cl

OK to proceed 46740-46809  
DSC

AMENDED  
AFFIDAVIT OF LABOR PERFORMED AND IMPROVEMENTS MADE

HELVETIA GROUP III

1978-1979

draft 46750-  
which is updated  
with 480, 4/2/80 SP

STATE OF ARIZONA )  
                          ) ss.  
County of Pima )

BERT L. REID, being duly sworn, deposes and says:

That he is a citizen of the United States of America, is more than twenty-one years of age, and resides at 3100 Twin Buttes-Sahuarita Road, Sahuarita, Pima County, Arizona (P.O. Box 1064, Green Valley, Arizona 85614).

That he is personally acquainted with the mining claims listed on Exhibit A, which is attached hereto and made a part of this affidavit by reference, situated in the Helvetia Mining District of Pima County, Arizona, the location notices, and latest amended location notices if any, of which are recorded in the office of the County Recorder of Pima County in the books and at the pages indicated on Exhibit A.

That the said claims are a part of a coherent group of mutually contiguous claims, both patented and unpatented, all of which are held by Anamax Mining Company, an Arizona general partnership, and the same are operated as one group of claims by Anamax Mining Company, Owner.

That between the 1st day of September, 1978, and the 1st day of September, 1979, work and improvements worth more than \$41,700.00 were done and performed for the benefit of the claims listed on Exhibit A and for all of the component claims in the group. That such work and improvements were done and performed at the expense of Anamax Mining Company and for the purpose of complying with the laws of the United States and the State of Arizona pertaining to assessment work or annual labor. That the value of such work and improvements was more than \$100.00 for each of the claims listed on Exhibit A.

That such work and improvements consisted of the following: \_\_\_\_\_  
100 feet of noncore and 2,556 feet of core drilling.

That the men who labored upon such work and improvements were various employees of: Venture Drilling Company A Joy Manufacturing Company  
P.O. Box 50325 N P.O. Box 360135-M  
Tucson, Arizona 85703 D Pittsburgh, Pennsylvania 15250

who were the contractors employed by Anamax Mining Company for the performance or completion of the described work and improvements.

This Amended Affidavit supplants the Affidavit of Labor Performed and Improvements Made dated July 13, 1979 and recorded in Book 6071 at pages 1065-1072 in the records of the County Recorder of Pima County, Arizona, in connection with these claims, adds various amended claim data and various B.L.M. serial numbers.

I certify that the foregoing is a true and correct statement of the work performed and improvements made to the best of my knowledge and belief.

Bert L. Reid  
Bert L. Reid, Engineering Technician  
for ANAMAX MINING COMPANY, Owner  
P.O. Box 127  
Sahuarita, Arizona 85629

Subscribed and sworn to before me this 9th day of October, 1979.

Jane Constantine  
Notary Public

My Commission expires:  
April 15, 1983

BOOK 6130 PAGE 962

RECEIVED  
OCT 18 1979  
10:00 A.M.  
PHOENIX, ARIZONA

B. L. M. AZ STATE OFFICE

Actm 12-31-79 rlg

Exhibit A

Four hundred seventeen (417) unpatented lode mining claims situate in the Helvetia Mining District of Pima County, Arizona, the location notices and amended location notices, if any, of which are recorded in the office of the County Recorder of Pima County, Arizona, in the books and at the pages set forth below:

B.L.M. Serial No.	Name of Claim	Book	Page	Location Notice Posted:		
				Sec.	G & SR B&M	
					Twp.	Rge.
Pima Co. AZ.						
- A MC 2196	SANTA RITA FRACTION	2148	510			
	SANTA RITA FRACTION/AMENDED	5436	803	25	18S	15E
- A MC 46740	SANTA RITA #1	2148	520	30	"	16E
A MC 46741	" #2	"	521	"	"	"
A MC 46742	" #3	"	522	"	"	"
A MC 46743	" #4	"	523	"	"	"
ok A MC 46744	" #5	"	524	"	"	"
A MC 46745	" #6	"	525	"	"	"
A MC 46746	" #7	"	526	"	"	"
A MC 46747	" #8A	2170	436	"	"	"
A MC 46748	" #9	2148	528	"	"	"
A MC 46749	" #10	"	529	"	"	"
A MC 46750	<i>Updated for 480 - #11 on 6/12/80 JP</i>	"	530	31	"	"
A MC 46751	" #12	"	531	36	"	15E
A MC 46752	" #13	"	532	25	"	"
A MC 46753	" #14	"	533	36	"	"
A MC 46754	" #15	"	534	"	"	"
A MC 46755	" #16	"	535	31	"	16E
A MC 46756	" #17	"	536	"	"	"
A MC 46757	" #18	"	537	"	"	"
A MC 46758	" #19	"	538	"	"	"
A MC 46759	" #20	"	539	"	"	"
A MC 46760	" #21	"	540	"	"	"
A MC 46761	" #22	"	541	"	"	"
A MC 46762	" #23	"	542	"	"	"
A MC 46763	" #24	"	543	"	"	"
A MC 46764	" #25	"	544	"	"	"
A MC 46765	" #26	"	545	36	"	15E
A MC 46766	" #27	"	546	"	"	"
A MC 46767	" #28	"	547	"	"	"
A MC 46768	" #29	"	548	"	"	"
A MC 46769	" #30	"	549	"	"	"
- A MC 46770	" #31	"	550	"	"	"
A MC 46771	CATALINA #1	"	518	30	"	16E
A MC 46772	" #2	"	517	"	"	"
A MC 46773	" #3	"	516	"	"	"
A MC 46774	" #4	"	515	"	"	"
ok A MC 46775	" #5A	2170	437	"	"	"
A MC 46776	CATALINA #6A	"	435	"	"	"
A MC 46777	CATALINA #7	2148	512	"	"	"
A MC 46778	" #8	"	511	"	"	"
- A MC 28871	SANTA RITA WEDGE	5901	1379	31	"	"
<u>74394</u>	Adolph Lewisohn	710	346	30	"	"
<u>74395</u>	ADOLPH LEWISOHN	936	419	"	"	"
<u>74396</u>	Rosemont	710	347	"	"	"
<u>74397</u>	ROSEMONT	936	418	"	"	"
<u>74398</u>	Albert Steinfeld	710	348	"	"	"
<u>74399</u>	ALBERT STEINFELD	936	427	"	"	"
<u>74400</u>	Hugh Young	712	108	"	"	"
<u>74401</u>	HUGH YOUNG	936	422	"	"	"
<u>74402</u>	Ethel	712	109	"	"	"
<u>74403</u>	Albert	712	110	"	"	"
- A MC 46779	FRED BENNETT	936	425	"	"	"
- A MC 46780	Fred Bennett	712	107	"	"	"
<u>74404</u>	FRED BENNETT/A M E N D E D	2110	262	"	"	"
	Rosemont #1	908	504	31	"	"

BOOK 6130 PAGE 963

PHOENIX, ARIZONA

10:00 A.M.

OCT 18 1979

RECEIVED  
B. L. M. AZ STATE OFFICE

Location Notice Posted:

G & SR B&M  
Pima Co. AZ  
Twp. Rge.

B.L.M. Serial No.	Name of Claim	Book	Page	Sec.	Twp.	Rge.
<u>74405</u>	Rosemont #2	908	501	31	18S	16E
<u>74406</u>	" #3	"	503	"	"	"
<u>74407</u>	" #4	"	499	"	"	"
<u>74408</u>	ROSEMONT #7	936	421	30	"	"
<u>74409</u>	" #8	"	423	"	"	"
<u>A MC 46781</u>	ROSEMONT #9	"	424	"	"	"
	ROSEMONT #9/AMENDED	2078	466	"	"	"
<u>A MC 46782</u>	ROSEMONT #11	936	420	"	"	"
<u>A MC 46783</u>	ROSEMONT 11-A	2078	458	"	"	"
<u>A MC 46784</u>	ROSEMONT #12	936	431	"	"	"
	ROSEMONT #12/AMENDED	2078	467	"	"	"
<u>A MC 46785</u>	ROSEMONT #13	936	434	"	"	"
	ROSEMONT #13/AMENDED	2078	468	"	"	"
<u>74410</u>	ROSEMONT #14	936	428	"	"	"
<u>A MC 46786</u>	ROSEMONT #15	936	429	"	"	"
	ROSEMONT #15/AMENDED	2078	469	"	"	"
<u>A MC 46787</u>	ROSEMONT #16	936	430	"	"	"
	ROSEMONT #16/AMENDED	2078	470	"	"	"
<u>A MC 46788</u>	ROSEMONT #17	936	432	"	"	"
	ROSEMONT #17/AMENDED	2078	471	"	"	"
<u>A MC 46789</u>	ROSEMONT #18	936	433	"	"	"
	ROSEMONT #18/AMENDED	2078	472	"	"	"
<u>74411</u>	ROSEMONT # 19	964	200	31	"	"
<u>74412</u>	Rosemont #20	908	500	"	"	"
<u>74413</u>	ROSEMONT # 20	964	201	"	"	"
<u>A MC 46790</u>	ROSEMONT 21	964	202	"	"	"
	ROSEMONT #21/AMENDED	2078	473	29	"	"
<u>74414</u>	ROSEMONT # 22	964	203	31	"	"
<u>74415</u>	Rosemont # 23	908	497	"	"	"
<u>74416</u>	Rosemont #24	908	498	"	"	"
<u>74417</u>	Rosemont #25	908	498	"	"	"
<u>74418</u>	Rx	908	502	"	"	"
<u>A MC 46791</u>	FRED BENNETT FRACTION	936	426	30	"	"
<u>A MC 36052</u>	Naragansett Extension #1	2022	338	"	"	"
<u>A MC 36053</u>	Naragansett Ext #2	937	372	19	"	"
<u>A MC 36054</u>	Naragansett Extension #3	937	373	"	"	"
<u>A MC 36055</u>	Naragansett Extension #4	937	374	"	"	"
<u>A MC 36056</u>	Naragansett Extension #5	937	375	"	"	"
<u>A MC 36057</u>	Naragansett Extension #6	937	376	30	"	"
<u>A MC 36058</u>	Naragansett Extension #7	937	377	"	"	"
<u>A MC 36059</u>	Naragansett Extension #8	937	378	"	"	"
<u>A MC 36060</u>	NARRAGANSETT EXT. No. 9	2020	379	"	"	"
<u>A MC 46792</u>	LAST CHANCE No 1/RELOCATION	2929	358	"	"	15E
<u>A MC 46793</u>	LAST CHANCE No 2/RELOCATION	2929	207	36	"	"
<u>A MC 46794</u>	Last Chanċe No 3/RELOCATION	2929	208	"	"	"
<u>A MC 46795</u>	Merchant (Mine)	DD	209	"	"	"
<u>A MC 46796</u>	Cave	NN	284	25	"	"
<u>A MC 46797</u>	Tailor	NN	555	"	"	"
<u>A MC 46798</u>	Wedge.	821	556	"	"	"
<u>A MC 46799</u>	Wedge No 2	897	393	"	"	"
<u>A MC 46800</u>	Strip	821	182	"	"	16E
<u>A MC 46801</u>	CUBA FRACTION	2022	391	30	"	15E
<u>A MC 2197</u>	CUSHING FRACTION	2022	342	25	"	"
	CUSHING FRACTION/AMENDED	5436	344	"	"	"
<u>A MC 46802</u>	Patrick Henry Fraction/RELOCATION	3486	805	"	"	16E
<u>A MC 2198</u>	YORK FRACTION	2022	103	30	"	"
	YORK FRACTION/AMENDED	5436	340	"	"	"
<u>A MC 46803</u>	R. G. INGERSOLL FRACTION	2110	804	"	"	"
<u>A MC 46804</u>	DAYLIGHT FRACTION	2110	265	19	"	"
<u>A MC 36086</u>	GUNSITE 1-A	1980	266	30	"	"
<u>A MC 36087</u>	GUNSITE No 2	1941	353	"	"	"
	GUNSITE NO. 2/AMENDED	1980	339	19	"	"
			354			

ok

10:00 A.M.  
TUCUENIC, ARIZONA

OCT 18 1979

RECEIVED  
B. L. M. AZ STATE OFFICE

BOOK 6130 PAGE 964

Location Notice Posted:

G & SR B&M  
Pima Co. AZ  
Twp. Rge.

B.L.M. Serial No.	Name of Claim	Book	Page	Sec.	Twp.	Rge.
A MC 36088	GUNSITE No 3	1941	340	19	18S	16E
A MC 36090	GUNSITE 5A	2022	341	"	"	"
A MC 36103	GUNSITE NO.17	1941	354	31	"	"
A MC 36104	GUNSITE NO. 18	"	355	"	"	"
A MC 36105	GUNSITE NO. 19	"	356	"	"	"
A MC 36106	GUNSITE NO. 20	"	357	"	"	"
A MC 36107	GUNSITE NO. 21	"	358	32	"	"
A MC 36108	GUNSITE NO. 22	"	359	31	"	"
A MC 36109	GUNSIGHT NO. 23	1967	324	"	"	"
A MC 36110	GUNSIGHT NO. 23/ A M E N D E D	2022	343	"	"	"
A MC 36111	GUNSITE NO 24	1943	14	"	"	"
A MC 36112	GUNSITE #24/AMENDED	1980	355	"	"	"
A MC 36113	GUNSITE NO. 25	1943	15	"	"	"
A MC 36114	GUNSITE NO. 26	"	16	"	"	"
A MC 36115	GUNSITE NO. 27	"	13	"	"	"
A MC 36116	GUNSIGHT NO. 28	1967	325	"	"	"
A MC 36117	GUNSIGHT NO. 29	"	326	"	"	"
A MC 36118	GUNSIGHT NO. 30	"	327	"	"	"
A MC 36119	GUNSIGHT NO. 31	"	328	"	"	"
A MC 36120	GUNSIGHT NO. 32	"	329	"	"	"
A MC 36121	GUNSIGHT NO. 33	"	330	"	"	"
A MC 36122	GUNSIGHT NO. 34	"	331	"	"	"
A MC 36123	GUNSIGHT NO. 35	"	332	"	"	"
A MC 36124	GUNSIGHT NO. 36	"	333	"	"	"
A MC 36125	GUNSIGHT NO. 37	"	334	"	"	"
A MC 36126	GUNSIGHT NO. 38	"	335	"	"	"
A MC 36127	GUNSIGHT NO. 39	"	336	"	"	"
A MC 36128	GUNSIGHT NO. 40	"	337	"	"	"
A MC 36129	GUNSIGHT NO. 41	"	338	6	19S	"
A MC 36130	GUNSIGHT NO. 42	"	339	"	"	"
A MC 36131	GUNSIGHT NO. 43	"	340	36	18S	15E
A MC 36132	GUNSIGHT 44	1994	152	1	19S	"
A MC 36133	GUNSIGHT #45	"	153	"	"	"
A MC 36134	GUNSIGHT #46	"	154	36	18S	15E
A MC 36135	GUNSIGHT #47	"	155	"	"	"
A MC 36136	GUNSIGHT #48	"	156	"	"	"
A MC 2199	GUNSIGHT #49	"	157	"	"	"
A MC 46805	GUNSIGHT #50	"	158	"	"	"
A MC 46806	GUNSIGHT NO. 50/A M E N D E D	2078	464	"	"	"
A MC 46807	TRAVIS #1	1983	253	"	"	"
A MC 46808	TRAVIS #1/SECOND AMENDED	5436	806	30	"	16E
A MC 46809	TRAVIS #2	1983	254	"	"	"
A MC 36064	TRAVIS #2/A M E N D E D	2078	465	"	"	"
A MC 36065	TRAVIS #3	1983	255	"	"	"
A MC 36066	TRAVIS #4	1983	256	"	"	"
A MC 36067	TRAVIS #4/AMENDED	2170	455	31	"	"
A MC 36068	TRAVIS #5	1983	257	"	"	"
A MC 36069	TRAVIS #6	1983	258	29	"	"
A MC 36070	Falls No. 2	2051	263	25	"	15E
A MC 36071	FALLS NO. 3	2110	267	"	"	"
A MC 36072	FALLS NO. 4	2110	268	"	"	"
A MC 36073	PERRY NO. 1	2112	11	"	"	"
A MC 36074	PERRY #2	"	12	"	"	"
A MC 36075	PERRY #3	"	13	"	"	"
A MC 36076	PERRY #4	"	14	"	"	"
A MC 36077	PERRY # 5	"	15	"	"	"
A MC 36078	PERRY #6	"	16	"	"	"
A MC 36079	PERRY #6/A M E N D E D	2148	519	"	"	"
A MC 36080	PERRY #7	2112	17	"	"	"
A MC 36081	PERRY #8	"	18	"	"	"
A MC 36082	PERRY #9	"	19	"	"	"
A MC 36083	PERRY #10	"	20	"	"	"
A MC 36084	PERRY #11	"	21	"	"	"
A MC 36085	PERRY #12	"	22	"	"	"
A MC 36086	PERRY #13	"	23	"	"	"

RECEIVED  
B. L. M. AZ STATE OFFICE  
OCT 18 1979  
10:00 A.M.  
PHOENIX, ARIZONA



Location Notice Posted:

G & SR B&M

Pima County, Arizona

Sec. Twp. Rge.

B.L.M.

Serial No.	Name of Claim	Book	Page	Sec.	Twp.	Rge.
A MC 36080	PERRY #14	2112	24			
	PERRY #14/AMENDED	2139	440	36	18S	15E
A MC 36081	PERRY #15	2112	25			
	PERRY #15/AMENDED	2139	441	"	"	"
A MC 36082	PERRY #16	2112	26			
A MC 36083	PERRY #17	"	27			
A MC 36084	PERRY #18	"	28			
	PERRY #18/AMENDED	2139	442	"	"	"
A MC 36085	PERRY #19	2112	29			
	PERRY #19/AMENDED	2139	443	"	"	"
<u>64125</u>	Fox #1	2705	63			
	FOX #1/AMENDED	6104	1255-1256	1	19S	"
<u>64126</u>	Fox #2	2705	64			
	FOX #2/AMENDED	6104	1257-1258	"	"	"
<u>64127</u>	Fox #3	2705	65			
	FOX #3/AMENDED	6104	1259-1260	"	"	"
<u>64128</u>	Fox #4	2705	66			
	FOX #4/AMENDED	6104	1261-1262	2	"	"
<u>64129</u>	Fox #5	2705	67			
	FOX #5/AMENDED	6104	1263-1264	36	18S	"
<u>64130</u>	Fox #6	2705	68	"	"	"
<u>64131</u>	Fox #7	2705	69			
	FOX #7/AMENDED	6104	1267-1268	35	"	"
	Fox #8	2705	70	36	"	"
	Fox #9	2705	71	"	"	"
	Fox #10	2705	72	"	"	"
	Fox #11	2705	73	"	"	"
	Fox #12	2705	74	"	"	"
<u>64132</u>	FOX #12/AMENDED	6104	1269-1270	2	19S	"
	Fox #13	2705	75			
<u>64133</u>	FOX #13/AMENDED	6104	1271-1272	"	"	"
<u>66835</u>	Kent #1 Long John	1936	245	30	18S	16E
<u>66836</u>	Kent #2 Patricia C.	"	246	"	"	"
<u>66837</u>	Kent #3 Little Joe	"	247	"	"	"
<u>66838</u>	Belle Of Rosemont	2571	125	29	"	"
A MC 25257	Wasp 52	3786	52	"	"	"
A MC 25258	Wasp 53	"	53	"	"	"
A MC 25259	Wasp 54	"	54	"	"	"
A MC 25260	Wasp 55	"	55	31	"	"
A MC 25264	WASP 60	"	59	32	"	"
A MC 25265	WASP 61	"	60	"	"	"
A MC 25266	WASP 62	"	61	29	"	"
A MC 25267	Wasp 63	"	62	"	"	"
A MC 25268	Wasp 101	"	63	32	"	"
A MC 25269	Wasp 102	"	64	"	"	"
A MC 25270	Wasp 103	"	65	"	"	"
A MC 25271	Wasp 104	"	66	"	"	"
A MC 25272	Wasp 105	"	67	"	"	"
A MC 25273	Wasp 106	"	68	"	"	"
A MC 25274	Wasp 107	"	69	"	"	"
A MC 25295	Wasp 201	"	90	"	"	"
A MC 25296	Wasp 202	"	91	"	"	"
A MC 25297	Wasp 203	"	92	"	"	"
A MC 25298	Wasp 204	"	93	"	"	"
A MC 25299	Wasp 205	"	94	"	"	"
A MC 25300	Wasp 206	"	95	"	"	"
A MC 25301	Wasp 207	"	96	"	"	"
A MC 25302	Wasp 208	"	97	"	"	"
A MC 25303	Wasp 209	"	98	"	"	"
A MC 25304	Wasp 210	"	99	"	"	"
A MC 25305	Wasp 211	"	100	"	"	"
A MC 25306	Wasp 212	"	101	"	"	"
A MC 25307	Wasp 213	"	102	"	"	"
A MC 25308	Wasp 214	"	103	"	"	"
A MC 25309	Wasp 215	"	104	"	"	"
A MC 25310	Wasp 216	"	105	"	"	"
A MC 25311	Wasp 217	"	106	"	"	"
A MC 25312	Wasp 218	"	107	"	"	"
A MC 25313	Wasp 219	"	108	"	"	"
A MC 25314	Wasp 220	"	109	"	"	"
A MC 25315	Wasp 221	"	110	29	"	"
A MC 25316	Wasp 222	"	111	"	"	"
A MC 25337	Wasp 301	"	132	33	"	"
A MC 25338	Wasp 302	"	133	"	"	"

PHOENIX, ARIZONA  
10:00 A.M.

OCT 18 1979

B. L. M. AZ STATE OFFICE  
RECEIVED

Location Notice Posted:

G & SR B&M  
Pima Co. AZ  
Twp. Rge.

B.L.M. Serial No.	Name of Claim	Book	Page	Sec.	Twp.	Rge.
A MC 25339	Wasp 303	3786	134	33	18S	16E
A MC 25340	Wasp 304	"	135	"	"	"
A MC 25341	Wasp 305	"	136	"	"	"
A MC 25342	Wasp 306	"	137	"	"	"
A MC 25343	Wasp 307	"	138	"	"	"
A MC 25344	Wasp 308	"	139	"	"	"
A MC 25345	Wasp 309	"	140	"	"	"
A MC 25346	Wasp 310	"	141	"	"	"
A MC 25347	Wasp 311	"	142	"	"	"
A MC 25348	Wasp 312	"	143	"	"	"
A MC 25349	Wasp 313	"	144	"	"	"
A MC 25350	Wasp 314	"	145	"	"	"
A MC 25351	Wasp 315	"	146	"	"	"
A MC 25352	Wasp 316	"	147	"	"	"
A MC 25353	Wasp 317	"	148	"	"	"
A MC 25354	Wasp 318	"	149	"	"	"
A MC 25355	Wasp 319	"	150	"	"	"
A MC 25356	Wasp 320	"	151	"	"	"
A MC 25357	Wasp 321	"	152	28	"	"
A MC 25358	Wasp 322	"	153	"	"	"
A MC 25359	Wasp 323	"	154	"	"	"
A MC 25360	Wasp 324	"	155	"	"	"
A MC 25361	Wasp 325	"	156	"	"	"
A MC 25362	Wasp 326	"	157	"	"	"
A MC 25363	Wasp 327	"	158	"	"	"
A MC 25364	Wasp 328	"	159	"	"	"
A MC 25365	Wasp 329	"	160	"	"	"
A MC 25366	Wasp 330	"	161	"	"	"
A MC 25367	Wasp 331	"	162	"	"	"
A MC 25368	Wasp 332	"	163	"	"	"
A MC 25369	Wasp 333	"	164	"	"	"
A MC 25370	Wasp 334	"	165	"	"	"
A MC 25371	Wasp 335	"	166	"	"	"
A MC 25372	Wasp 336	"	167	"	"	"
A MC 25373	Wasp 337	"	168	"	"	"
A MC 25374	Wasp 338	"	169	"	"	"
A MC 25415	Wasp 401	"	210	33	"	"
A MC 25416	Wasp 402	"	211	"	"	"
A MC 25417	Wasp 403	"	212	"	"	"
A MC 25418	Wasp 404	"	213	"	"	"
A MC 25419	Wasp 405	"	214	"	"	"
A MC 25420	Wasp 406	"	215	"	"	"
A MC 25421	Wasp 407	"	216	"	"	"
A MC 25422	Wasp 408	"	217	"	"	"
A MC 25423	Wasp 409	"	218	"	"	"
A MC 25424	Wasp 410	"	219	"	"	"
A MC 25425	Wasp 411	"	220	"	"	"
A MC 25426	Wasp 412	"	221	"	"	"
A MC 25427	Wasp 413	"	222	"	"	"
A MC 25428	Wasp 414	"	223	"	"	"
A MC 25429	Wasp 415	"	224	"	"	"
A MC 25430	Wasp 416	"	225	"	"	"
A MC 25431	Wasp 417	"	226	"	"	"
A MC 25432	Wasp 418	"	227	"	"	"
A MC 25433	Wasp 419	"	228	"	"	"
A MC 25434	Wasp 420	"	229	"	"	"
A MC 25435	Wasp 421	"	230	28	"	"
A MC 25436	Wasp 422	"	231	"	"	"
A MC 25437	Wasp 423	"	232	"	"	"
A MC 25438	Wasp 424	"	233	"	"	"
A MC 25439	Wasp 425	"	234	"	"	"
A MC 25440	Wasp 426	"	235	"	"	"

PHOENIX, ARIZONA

OCT 18 1979

RECEIVED  
B. L. M. AZ STATE OFFICE

Location Notice Posted:

G & SR B&M

Pima Co. AZ

Twp. Rge.

B.L.M. Serial No.	Name of Claim	Book	Page	Sec.	Twp.	Rge.
A MC 25441	Wasp 427	3786	236	28	18S	16E
A MC 25442	Wasp 428	"	237	"	"	"
A MC 25443	Wasp 429	"	238	"	"	"
A MC 25444	Wasp 430	"	239	"	"	"
A MC 25445	Wasp 431	"	240	"	"	"
A MC 25446	Wasp 432	"	241	"	"	"
A MC 25447	Wasp 433	"	242	"	"	"
A MC 25448	Wasp 434	"	243	"	"	"
A MC 25449	Wasp 435	"	244	"	"	"
A MC 25450	Wasp 436	"	245	"	"	"
A MC 25451	Wasp 437	"	246	"	"	"
A MC 25452	Wasp 438	"	247	"	"	"
A MC 25487	Wasp 501	"	282	34	"	"
A MC 25488	Wasp 502	"	283	"	"	"
A MC 25489	Wasp 503	"	284	"	"	"
A MC 25490	Wasp 504	"	285	"	"	"
A MC 25491	Wasp 505	"	286	"	"	"
A MC 25492	Wasp 506	"	287	"	"	"
A MC 25493	Wasp 507	"	288	"	"	"
A MC 25494	Wasp 508	"	289	"	"	"
A MC 25495	Wasp 509	"	290	"	"	"
A MC 25496	Wasp 510	"	291	"	"	"
A MC 25497	Wasp 511	"	292	"	"	"
A MC 25498	Wasp 512	"	293	"	"	"
A MC 25499	Wasp 513	"	294	"	"	"
A MC 25500	Wasp 514	"	295	"	"	"
A MC 25501	Wasp 515	"	296	"	"	"
A MC 25502	Wasp 516	"	297	"	"	"
A MC 25503	Wasp 517	"	298	"	"	"
A MC 25504	Wasp 518	"	299	"	"	"
A MC 25505	Wasp 519	"	300	"	"	"
A MC 25506	Wasp 520	"	301	"	"	"
A MC 25507	Wasp 521	"	302	27	"	"
A MC 25508	Wasp 522	"	303	"	"	"
A MC 25509	Wasp 523	"	304	"	"	"
A MC 25510	Wasp 524	"	305	"	"	"
A MC 25511	Wasp 525	"	306	"	"	"
A MC 25512	Wasp 526	"	307	"	"	"
A MC 25513	Wasp 527	"	308	"	"	"
A MC 25514	Wasp 528	"	309	"	"	"
A MC 25515	Wasp 529	"	310	"	"	"
A MC 25516	Wasp 530	"	311	"	"	"
A MC 25517	Wasp 531	"	312	"	"	"
A MC 25518	Wasp 532	"	313	"	"	"
A MC 25519	Wasp 533	"	314	"	"	"
A MC 25520	Wasp 534	"	315	"	"	"
A MC 25521	Wasp 535	"	316	"	"	"
A MC 25522	Wasp 536	"	317	"	"	"
A MC 25523	Wasp 537	"	318	"	"	"
A MC 25524	Wasp 538	"	319	"	"	"
A MC 25565	Wasp 601	"	360	34	"	"
A MC 25566	Wasp 602	"	361	"	"	"
A MC 25567	Wasp 603	"	362	"	"	"
A MC 25568	Wasp 604	"	363	"	"	"
A MC 25569	Wasp 605	"	364	"	"	"
A MC 25570	Wasp 606	"	365	"	"	"
A MC 25571	Wasp 607	"	366	"	"	"
A MC 25572	Wasp 608	"	367	"	"	"
A MC 25573	Wasp 609	"	368	"	"	"
A MC 25574	Wasp 610	"	369	"	"	"
A MC 25575	Wasp 611	"	370	"	"	"
A MC 25576	Wasp 612	"	371	"	"	"

PIMA CO. AZ

OCT 18 1979

RECEIVED  
B. L. M. AZ STATE OFFICE

Location Notice Posted:

G & SR B&M

Pima County, Arizona

B.L.M.

Serial No.	Name of Claim	Book	Page	Sec.	Twp.	Rge.
A MC 25577	Wasp 613	3786	372	34	18S	16E
A MC 25578	Wasp 614	"	373	"	"	"
A MC 25579	Wasp 615	"	374	"	"	"
A MC 25580	Wasp 616	"	375	"	"	"
A MC 25581	Wasp 617	"	376	"	"	"
A MC 25582	Wasp 618	"	377	"	"	"
A MC 25583	Wasp 619	"	378	"	"	"
A MC 25584	Wasp 620	"	379	"	"	"
A MC 25585	Wasp 621	"	380	27	"	"
A MC 25586	Wasp 622	"	381	"	"	"
A MC 25587	Wasp 623	"	382	"	"	"
A MC 25588	Wasp 624	"	383	"	"	"
A MC 25589	Wasp 625	"	384	"	"	"
A MC 25590	Wasp 626	"	385	"	"	"
A MC 25591	Wasp 627	"	386	"	"	"
A MC 25592	Wasp 628	"	387	"	"	"
A MC 25593	Wasp 629	"	388	"	"	"
A MC 25594	Wasp 630	"	389	"	"	"
A MC 25595	Wasp 631	"	390	"	"	"
A MC 25596	Wasp 632	"	391	"	"	"
A MC 25597	Wasp 633	"	392	"	"	"
A MC 25598	Wasp 634	"	393	"	"	"
A MC 25599	Wasp 635	"	394	"	"	"
A MC 25600	Wasp 636	"	395	"	"	"
<u>62803</u>	Falcon #1	2705	76			
	FALCON #1/AMENDED	6116	1037-1038	29	"	"
<u>04</u>	Falcon #2	2705	77			
	FALCON #2/AMENDED	6116	1039-1040	"	"	"
<u>05</u>	Falcon #3	2705	78			
	FALCON #3/AMENDED	6116	1041-1042	"	"	"
<u>06</u>	Falcon #4	2705	79			
<u>07</u>	Falcon #5	"	80			
<u>08</u>	Falcon #6	"	81			
<u>09</u>	Falcon #7	"	82			
<u>10</u>	Falcon #8	"	83			
<u>11</u>	Falcon #9	"	84			
<u>12</u>	Falcon #10	"	85			
<u>13</u>	Falcon #11	"	86			
<u>14</u>	Falcon #12	"	87			
<u>15</u>	Falcon #13	"	88			
<u>16</u>	Falcon #14	"	89			
<u>17</u>	Falcon #15	"	90			
<u>18</u>	Falcon #16	"	91			
<u>19</u>	Falcon #17	"	92			
<u>20</u>	Falcon #18	"	93			
<u>21</u>	Falcon #19	"	94			
<u>22</u>	Falcon #20	"	95			
<u>23</u>	Falcon #21	"	96			
	FALCON #21/AMENDED	6116	1043-1044	"	"	"
<u>24</u>	Falcon #22	2705	97			
	FALCON #22/AMENDED	6116	1045-1046	20	"	"
<u>25</u>	Falcon #23	2705	98			
	FALCON #23/AMENDED	6116	1047-1048	28	"	"
<u>26</u>	Falcon #24	2705	99			
	FALCON #24/AMENDED	6116	1049-1050	"	"	"
<u>27</u>	Falcon #25	2705	100			
<u>28</u>	Falcon #26	2705	101			
<u>29</u>	Falcon #27	2900	351			
	FALCON #27/AMENDED	6116	1051-1052	29	"	"
<u>30</u>	Falcon #28	2900	352			
	FALCON #28/AMENDED	6116	1053-1054	"	"	"
<u>31</u>	Falcon #29	2900	353			
	FALCON #29/AMENDED	6116	1055-1056	"	"	"

BOOK 6130 PAGE 969

RECEIVED  
B. L. M. AZ STATE OFFICE  
OCT 18 1979  
10:00 A.M.  
PHOENIX, ARIZONA

B.L.M. Serial No.	Name of Claim	Book	Page	Location Notice Posted:		
				Sec.	Twp.	Rge.
<u>32</u>	Falcon #30	2900	354			
	FALCON #30/AMENDED	6116	1057-1058	29	18S	16E
<u>33</u>	Falcon #31	2900	355			
	FALCON #31/AMENDED	6116	1059-1060	"	"	"
<u>64134</u>	Falcon #32	2900	356			
	FALCON #32/AMENDED	6116	1061-1062	"	"	"
	Falcon #33	2900	357	"	"	"
	Falcon #34	"	358	30	"	"
	Falcon #35	"	359	"	"	"
	Falcon #36	"	360	"	"	"
<u>64134</u>	Cloud Rest	SS	511			
	CLOUD REST/AMENDED	6104	1273-1274	36	"	15E
<u>64135</u>	Big Windy	5406	876	1	19S	"
<u>64136</u>	BIG WINDY FRACTION	5406	877	"	"	"
<u>64137</u>	Blue Wing	SS	581	36	18S	"
<u>64138</u>	Cloud Rest No.1	B-B-B	277			
	CLOUD REST NO.1/ AMENDED	6104	1275-1276	"	"	"
A MC 36137	WILLIAMS FOLLY	5406	878	"	"	"
A MC 36138	WILLIAMS FOLLY #2	"	879	"	"	"
A MC 36139	WILLIAMS FOLLY #3	"	880	"	"	"
	WILLIAMS FOLLY #3/ AMENDED	6104	1277-1278	"	"	"

121011

STATE OF ARIZONA

COUNTY OF PIMA

Witness my hand and Official Seal.

I hereby certify that the within  
ss. instrument was filed for record  
in the County, State of Arizona

No.

Book 6130 Page 962-970

Date: OCT 10 1979 - 150 PM

Request of: ANAMAX Land Dept.

Index	Paged	Filed	MA COUNTY

By MAE SMYTH  
Deputy

Fee: 5.00

PHOENIX, ARIZONA

10:00 A.M.

OCT 18 1979

RECEIVED  
B. L. M. AZ STATE OFFICE

BOOK 6130 PAGE 970

Witness my hand and official Seal

IDA MAE SMYTH  
County Recorder

Indexed	Filed	PIMA Blotted COUNTY

By Baker Allen  
Deputy

Fee: 4.50

FORM 4-13

AFFIDAVIT OF LABOR PERFORMED AND IMPROVEMENTS MADE

HELVETIA GROUP III

1978-1979

*See Amended  
Affidavit  
6130/965-970*

STATE OF ARIZONA )  
                              ) ss.  
County of Pima )

BERT L. REID, being duly sworn, deposes and says:

That he is a citizen of the United States of America, is more than twenty-one years of age, and resides at 3100 Twin Buttes-Sahuarita Road, Sahuarita, Pima County, Arizona (P.O. Box 1064, Green Valley, Arizona 85614).

That he is personally acquainted with the mining claims listed on Exhibit A, which is attached hereto and made a part of this affidavit by reference, situated in the Helvetia Mining District of Pima County, Arizona, the location notices, and latest amended location notices if any, of which are recorded in the office of the County Recorder of Pima County in the books and at the pages indicated on Exhibit A.

That the said claims are a part of a ~~coherent~~ group of mutually contiguous claims, both patented and unpatented, all of which are held by Anamax Mining Company, an Arizona general partnership, and the same are operated as one group of claims by Anamax Mining Company.

That between the 1st day of September, 1978, and the 1st day of September, 1979, work and improvements worth more than \$41,700.00 were done and performed for the benefit of the claims listed on Exhibit A and for all of the component claims in the group. That such work and improvements were done and performed at the expense of Anamax Mining Company and for the purpose of complying with the laws of the United States and the State of Arizona pertaining to assessment work or annual labor. That the value of such work and improvements was more than \$100.00 for each of the claims listed on Exhibit A.

That such work and improvements consisted of the following:

100 feet of noncore and 2,556 feet of core drilling.

That the men who labored upon such work and improvements were various employees of:

<u>Venture Drilling Company</u>	<u>A</u>	<u>Joy Manufacturing Company</u>
<u>P.O. Box 50325</u>		<u>P.O. Box 360135-M</u>
<u>Tucson, Arizona 85703</u>	<u>N</u>	<u>Pittsburgh, Pennsylvania 15250</u>

who were the contractors employed by Anamax Mining Company for the performance or completion of the described work and improvements.

I certify that the foregoing is a true and correct statement of the work performed and improvements made, to the best of my knowledge and belief.

RECEIVED  
B. L. M. AZ STATE OFFICE  
OCT 18 1979  
10:00 A.M.  
PHOENIX, ARIZONA

Bert L. Reid  
Bert L. Reid, Engineering Technician  
for ANAMAX MINING COMPANY  
P.O. Box 127  
Sahuarita, Arizona 85629

Subscribed and sworn to before me this 13th day of July, 1979.

[Signature]  
Notary Public

My Commission expires:

April 15, 1983



RECEIVED

B.L.M. AZ STATE OFFICE

ANAMAX MINING COMPANY

P.O. BOX 127, SAHUARITA, ARIZONA 85629  
602-884-7845

JUL 27 1979

July 25, 1979

10:00 A.M.  
PHOENIX, ARIZONA

BUREAU OF LAND MANAGEMENT  
Arizona State Office  
2400 Valley Bank Center  
Phoenix, Arizona 85073

CERTAIN MINING CLAIMS RECENTLY SERIALIZED

Thank you for your serial number assignments of July 6, 1979, copy attached for quick reference of your letter of July 23.

In the event you might wish to change the spelling of the names of two of the claims this office has interpreted differently, they are:

A MC 46783                      ROSEMENT 11-A                      (Note the spelling is not ROSEMONT on the Location Notice.)

A MC 46796                      CAVE                                      Not CAVA - here we have the benefit of access to a Deed for reference, not an infallible interpretation, of course; AND the interpretation of the German-born employee in our department that the scrawled "E" tacked on the end of CAV is a capital "E" in German.

This office certainly recognizes that examination of the Location Notice and your interpretation of the spelling of the latter claim is as valid as ours, but wish to advise you how we carry this claim.

ANAMAX MINING COMPANY

*Jane Constantine*

Jane Constantine  
Land Records Specialist

pc: John Frankovich and  
Ray B. Olson, Anamax Department Heads



# United States Department of the Interior

IN REPLY REFER TO

A MC 46740 thru  
A MC 46815 (952)

RECEIVED BUREAU OF LAND MANAGEMENT  
B.L.M. AZ STATE OFFICE ARIZONA STATE OFFICE  
2400 VALLEY BANK CENTER  
PHOENIX, ARIZONA 85073

JUL 27 1979

July 23, 1979

10:00 A.M.  
PHOENIX, ARIZONA

Anamax Mining Co.  
P. O. Box 127  
Sahuarita, AZ 85629

ANAMAX  
JUL 25 1979  
LAND & ENVIR.

*For quick  
reference*

Dear Gentlemen:

This letter is to identify the serial numbers we have assigned to your mining claim location notices filed in this office on July 6, 1979.

<u>Serial Number</u>	<u>Name of Claim</u>
A MC 46740 thru A MC 46770	Santa Rita #1 - 31
A MC 46771 thru A MC 46778	Catalina #1 - 8
A MC 46779	Fred Bennett
A MC 46780	Fred Bennett
A MC 46781	Rosemont #9
A MC 46782	Rosemont #11
A MC 46783	Rosemont #11-A
A MC 46784 & A MC 46785	Rosemont #12 & 13
A MC 46786 thru A MC 46789	Rosemont #15 - 18
A MC 46790	Rosemont #21
A MC 46791	Fred Bennett Fraction
A MC 46792 thru A MC 46794	Last Chance No. 1 - 3
A MC 46795	Merchant
A MC 46796	Cava
A MC 46797	Tailor
A MC 46798	Wedge
A MC 46799	Wedge No. 2
A MC 46800	Strip
A MC 46801	Cuba Fraction
A MC 46802	Patrick Henry Fraction
A MC 46803	R.G. Ingersoll Fraction
A MC 46804	Daylight Fraction
A MC 46805 thru A MC 46809	Travis #2 - 6
A MC 46810	Art
A MC 46811	Al
A MC 46812	Sam



Serial Number

Name of Claim

A MC 46813  
A MC 46814  
A MC 46815


Fred  
Bert  
Bob

ANAMAK  
JUL 27 1979  
LAND & ENVIR.

Please refer to the claim names and the respective serial numbers in any future correspondence.

Enclosed is a chart showing requirements for filing affidavits of assessment work or notice of intention to hold mining claims.

Sincerely yours,



Chief, Branch of Records  
and Data Management

RECEIVED  
B.L.M. AZ STATE OFFICE

JUL 27 1979

Enclosure

10:00 A.M.  
PHOENIX, ARIZONA



**ANAMAX MINING COMPANY**  
 P.O. BOX 127, SAHUARITA, ARIZONA 85629  
 602-884-7845

RECEIVED  
 B.L.M. AZ STATE OFFICE

July 5, 1979

BUREAU OF LAND MANAGEMENT JUL 6 1979  
 Arizona State Office  
 2400 Valley Bank Center  
 Phoenix, Arizona 85073  
 10:00 AM  
 PHOENIX, ARIZONA

UNPATENTED MINING CLAIMS FOR RECORDATION

Enclosed are copies of Notices of Mining Location and plat for the 76 claims listed below with check in the amount of \$380.00 for the \$5.00 service fee for filing each of the claims. The claims are being filed by Anamax Mining Company as Owner (with notations on certain claims wherein Anamax is the paramount equitable owner and holder of the primary possessory interest and rights to use) as indicated in the supplemental data on the reverse side of each notice.

B.L.M. Serial No.	Name of Claim	Date of Loc.	Recorded in Pima County Book/Page
_____	SANTA RITA #1	8-29-63	2148/520
_____	SANTA RITA #2	8-29-63	2148/521
_____	SANTA RITA #3	8-29-63	2148/522
_____	SANTA RITA #4	8-29-63	2148/523
_____	SANTA RITA #5	8-29-63	2148/524
_____	SANTA RITA #6	8-29-63	2148/525
_____	SANTA RITA #7	8-29-63	2148/526
_____	SANTA RITA #8A	9-17-63	2170/436
_____	SANTA RITA #9	8-29-63	2148/528
_____	SANTA RITA #10	8-29-63	2148/529
_____	SANTA RITA #11	8-29-63	2148/530
_____	SANTA RITA #12	8-29-63	2148/531
_____	SANTA RITA #13	8-29-63	2148/532
_____	SANTA RITA #14	8-29-63	2148/533
_____	SANTA RITA #15	8-29-63	2148/534
_____	SANTA RITA #16	8-29-63	2148/535

JUL 6 1979

10:00 AM  
 PROPERTY SECTION

Recorded in  
 Pima County  
 Book/Page

B.L.M. Serial No.	Name of Claim	Date of Loc.	Recorded in Pima County Book/Page
	SANTA RITA #17	8-29-63	2148/536
	SANTA RITA #18	8-29-63	2148/537
	SANTA RITA #19	8-29-63	2148/538
	SANTA RITA #20	8-29-63	2148/539
	SANTA RITA #21	8-29-63	2148/540
	SANTA RITA #22	8-29-63	2148/541
	SANTA RITA #23	8-29-63	2148/542
	SANTA RITA #24	8-29-63	2148/543
	SANTA RITA #25	8-29-63	2148/544
	SANTA RITA #26	8-29-63	2148/545
	SANTA RITA #27	8-29-63	2148/546
	SANTA RITA #28	8-29-63	2148/547
	SANTA RITA #29	8-29-63	2148/548
	SANTA RITA #30	8-29-63	2148/549
	SANTA RITA #31	8-29-63	2148/550
	CATALINA #1	8-29-63	2148/518
	CATALINA #2	8-29-63	2148/517
	CATALINA #3	8-29-63	2148/516
	CATALINA #4	8-29-63	2148/515
	CATALINA #5A	10-10-63	2170/437
	CATALINA #6A	10-10-63	2170/435
	CATALINA #7	8-29-63	2148/512
	CATALINA #8	8-29-63	2148/511
	FRED BENNETT	1-16-56	936/425
	Fred Bennett	2-18-54	712/107
	FRED BENNETT/AMENDED	6-3-63	2110/262

RECEIVED  
BLM AZ STATE OFFICE

JUL 6 1979

1000  
REVENUE DIVISION

B.L.M. Serial No.	Name of Claim	Date of Loc.	Recorded in Pima County Book/Page
	ROSEMONT #9	1-16-56	936/424
	ROSEMONT #9/AMENDED	3-26-63	2078/466
	ROSEMONT #11	1-16-56	936/420
	ROSEMONT 11-A	3-28-63	2078/458
	↳(note, the spelling is ROSEMENT )		
	ROSEMONT #12	1-16-56	936/431
	ROSEMONT #12/AMENDED	3-26-63	2078/467
	ROSEMONT #13	1-16-56	936/434
	ROSEMONT #13/A M E N D E D	3-26-63	2078/468
	ROSEMONT #15	1-16-56	936/429
	ROSEMONT #15/AMENDED	3-26-63	2078/469
	ROSEMONT #16	1-16-56	936/430
	ROSEMONT #16/AMENDED	3-26-63	2078/470
	ROSEMONT #17	1-16-56	936/432
	ROSEMONT #17/AMENDED	3-26-63	2078/471
	ROSEMONT #18	1-16-56	936/433
	ROSEMONT #18/AMENDED	3-26-63	2078/472
	ROSEMONT 21	1-26-56	964/202
	ROSEMONT #21/A M E N D E D	3-26-63	2078/473
	FRED BENNETT FRACTION	11-26-62	2022/338
	LAST CHANCE No 1/RELOCATION	1-6-67	2929/207
	LAST CHANCE No 2/RELOCATION	1-6-67	2929/208
	Last Chance No 3/RELOCATION	1-6-67	2929/209

## B.L.M. AZ STATE OFFICE

JUL 6 1979

10:00 AM  
PHOENIX, ARIZONARecorded in  
Pima County  
Book/Page

B.L.M. Serial No.	Name of Claim	Date of Loc.	Book/Page
_____	Merchant (Mine)	1-1-1893	DD/284
_____	Cave	9-18-1908	NN/555
_____	Tailor	9-18-1908	NN/556
_____	Wedge.	3-28-55	821/393
_____	Wedge No 2	9-1-55	897/182
_____	Strip	3-28-55	821/391
_____	CUBA FRACTION	11-23-62	2022/342
_____	Patrick Henry Fraction/ RELOCATION	1-31-69	3486/103
_____	R. G. INGERSOLL FRACTION	6-4-63	2110/265
_____	DAYLIGHT FRACTION	6-4-63	2110/266
_____	TRAVIS #2	8-24-62	1983/254
_____	TRAVIS #2/A M E N D E D	3-26-63	2078/465
_____	TRAVIS #3	8-24-62	1983/255
_____	TRAVIS #4	8-24-62	1983/256
_____	TRAVIS #4/AMENDED	10-18-63	2170/455
_____	TRAVIS #5	8-24-62	1983/257
_____	TRAVIS #6	8-24-62	1983/258
_____	ART	6-15-56	1009/441
_____	ART/A M E N D E D	3-27-63	2078/459
_____	AL	6-15-56	1009/442
_____	AL/AMENDED	3-26-63	2078/460
_____	SAM	6-15-56	1009/439
_____	SAM/A M E N D E D	3-26-63	2078/461

RECEIVED  
B.L.M. AZ STATE OFFICE

JUL 6 1979


10:00 A.M.  
PHOENIX, ARIZONA

Recorded in  
Pima County  
Book/Page

<u>B.L.M. Serial No.</u>	<u>Name of Claim</u>	<u>Date of Loc.</u>	
_____	FRED	6-15-56	1009/440
_____	FRED/A M E N D E D	3-26-63	2078/462
_____	BERT	6-15-56	1009/443
_____	BERT/A M E N D E D	3-26-63	2078/463
_____	BOB	4-15-56	995/393

An extra copy of this letter is enclosed in the event you wish to use the space provided in which to list the serial number assignments.

ANAMAX MINING COMPANY



Jane Constantine  
Land Records Specialist

Encs. Copies of listed notices  
1 plat  
1 check

pc: John Frankovich  
and Ray Olson  
Anamax Department Heads

190600

BUREAU OF LAND MANAGEMENT

ANAMAX MINING COMPANY

SAHUARITA, ARIZONA

D — THIS STATEMENT  
A — POSIT CHECK ONLY

No. A 15235

THE ATTACHED CHECK IS IN FULL PAYMENT OF ACCOUNT AS SHOWN BELOW, IF SETTLEMENT IS NOT SATISFACTORY, RETURN BOTH STATEMENT AND CHECK. NO ACKNOWLEDGMENT IS NECESSARY. ENDORSEMENT OF CHECK CONSTITUTES RECEIPT.

INVOICE DATE	INVOICE NUMBER	AMOUNT	DISCOUNT °	P. O. NUMBER	NET AMOUNT
06-27-79 RECEIVED B.L.M. AZ STATE OFFICE JUL 6 1979 10:00 A.M. PHOENIX, ARIZONA	110085 FOR RECORDATION OF 76 FEDERAL LODE CLAIMS 31 SANTA RITA CLAIMS 8 CATALINA CLAIMS 2 FRED BENNETT CLAIMS 10 ROSEMONT CLAIMS 1 FRED BENNETT FRACTION CLAIM 3 LAST CHANCE CLAIMS 21 (MERCHANT MINE, CAVE, TAILOR, WEDGE, WEDGE NO.2, STRIP, CUBA FRACTION, DAYLIGHT FRACTION, TRAVIS 2,3,4,5 & 6, ART, AL, SAM, FRED, BERT & BOB)	\$380.00		X00023000	\$380.00
	<b>TOTALS</b>	\$380.00			\$380.00

JUL 6 1979

10:00 A.M.  
 PHOENIX, ARIZONA

SECTION TIES OF LODE MINING CLAIMS

HELVETIA MINING DISTRICT

PIMA COUNTY, ARIZONA

A MC 46740

From the corner common to Sections 25 & 36, Township 18 South, Range 15 East and Sections 30 & 31, Township 18 South, Range 16 East, G&SR B&M,

the SE corner of the	the	CATALINA #1	bears	N35°18'15"E	4767.5	feet
" NE	" "	CATALINA #2	"	"	"	"
" SW	" "	CATALINA #3	"	"	"	"
" NW	" "	CATALINA #4	"	"	"	"
" SE	" "	CATALINA #5A	"	N45°40'59"E	5499.2	"
" NE	" "	CATALINA #6A	"	"	"	"
" SW	" "	CATALINA #7	"	"	"	"
" NW	" "	CATALINA #8	"	"	"	"
" SE	" "	CAVE	"	N01°54'59"E	2569.5	"
" SE	" "	CUBA FRACTION	"	N13°57'20"W	3110.7	"
" SW	" "	DAYLIGHT FRACTION	"	N04°52'26"W	4905.3	"
" SE	" "	FRED BENNETT	"	N22°57'11"E	4044.3	"
" SW	" "	FRED BENNETT FRACTION	"	N05°46'37"W	4393.1	"
" NW	" "	LAST CHANCE NO. 1	"	N87°46'44"W	3054.6	"
" SE	" "	LAST CHANCE NO. 2	"	S43°27'51"W	3917.7	"
" NW	" "	LAST CHANCE NO. 3	"	S80°27'13"W	3689.0	"
" SW	" "	MERCHANT (MINE)	"	N33°54'12"W	2860.8	"
" SE	" "	PATRICK HENRY FRACTION	"	N07°59'41"E	2911.9	"
" SW	" "	R. G. INGERSOLL FRACTION	"	N07°33'53"E	5225.4	"
" SE	" "	ROSEMONT #9	"	N66°52'49"E	5937.6	"
" SE	" "	ROSEMONT #11-A	"	N76°38'47"E	4029.6	"
" SE	" "	ROSEMONT #12	"	N77°51'04"E	4611.3	"
" SE	" "	ROSEMONT #13	"	N79°46'40"E	5304.0	"
" SW	" "	ROSEMONT #21	"	"	"	"
" NE	" "	ROSEMONT #18	"	"	"	"
" SE	" "	ROSEMONT #15	"	S79°18'03"E	2991.8	"
" SW	" "	ROSEMONT #16	"	"	"	"
" SE	" "	ROSEMONT #17	"	S83°20'04"E	4586.0	"
" SE	" "	SANTA RITA #1	"	N28°09'27"E	2689.3	"
" SW	" "	SANTA RITA #2	"	"	"	"
" SW	" "	SANTA RITA #3	"	N40°50'13"E	2729.7	"
" SE	" "	SANTA RITA #4	"	N29°48'29"E	1308.3	"
" SW	" "	SANTA RITA #5	"	"	"	"
" NE	" "	SANTA RITA #8A	"	"	"	"
" NW	" "	SANTA RITA #9	"	"	"	"
" SE	" "	SANTA RITA #6	"	N72°42'48"E	1763.5	"
" SW	" "	SANTA RITA #7	"	"	"	"
" NE	" "	SANTA RITA #10	"	"	"	"
" NW	" "	SANTA RITA #11	"	"	"	"
" SE	" "	SANTA RITA #12	"	S41°20'13"W	1488.7	"
" SW	" "	SANTA RITA #13	"	S72°40'43"W	933.3	"
" SE	" "	SANTA RITA #14	"	S15°51'43"W	1877.0	"
" SW	" "	SANTA RITA #15	"	"	"	"
" NE	" "	SANTA RITA #27	"	"	"	"
" NW	" "	SANTA RITA #28	"	"	"	"
" SE	" "	SANTA RITA #16	"	S15°48'40"E	2226.8	"
" SW	" "	SANTA RITA #17	"	"	"	"
" NE	" "	SANTA RITA #18	"	S79°56'30"E	2484.3	"
" NW	" "	SANTA RITA #19	"	"	"	"
" SE	" "	SANTA RITA #20	"	S44°24'06"E	3693.9	"
" SW	" "	SANTA RITA #21	"	"	"	"
" NE	" "	SANTA RITA #22	"	"	"	"
" NW	" "	SANTA RITA #23	"	"	"	"
" SE	" "	SANTA RITA #24	"	S31°11'32"E	4444.7	"
" SW	" "	SANTA RITA #25	"	"	"	"
" SE	" "	SANTA RITA #26	"	S22°28'57"W	2820.3	"
" NE	" "	SANTA RITA #29	"	"	"	"



From the corner common to Sections 25 & 36, Township 18 South, Range 15 East and Sections 30 & 31, Township 18 South, Range 16 East, G&SR B&M,

the	NW	corner	of	the		bears			feet
					SANTA RITA #30		S20°03'10"W	3399.9	
"	SE	"	"	"	SANTA RITA #31	"	S12°03'53"W	5737.2	"
"	SE	"	"	"	STRIP	"	N03°58'36"E	3233.9	"
"	SW	"	"	"	TRAVIS #2	"	N60°38'35"E	2076.6	"
"	NW	"	"	"	TRAVIS #4	"	"	"	"
"	SE	"	"	"	TRAVIS #3	"	N78°35'09"E	4858.7	"
"	SE	"	"	"	TRAVIS #5	"	S82°54'13"E	4177.3	"
"	SE	"	"	"	TRAVIS #6	"	S84°14'57"E	5782.8	"
"	SW	"	"	"	TAILOR	"	N19°06'28"W	2790.1	"
"	SE	"	"	"	WEDGE	"	N53°07'00"W	1252.4	"
"	SE	"	"	"	WEDGE NO. 2	"	N45°05'20"W	1576.7	"
"	SE	"	"	"	ROSEMONT #11	"	N76°38'47"E	4029.6	"
"	SE	"	"	"	FRED BENNETT	"	N22°57'11"E	4044.3	"

From the corner common to Sections 24 & 25, Township 18 South, Range 15 East and Sections 19 & 30, Township 18 South, Range 16 East, G&SR B&M,

the	SE	corner	of	the	AL	bears			feet
"	SE	"	"	"	ART	"	N18°54'17"E	3758.7	"
"	NW	"	"	"	BOB	"	N38°42'19"E	3189.4	"
"	SE	"	"	"	BERT	"	N46°11'25"W	3959.6	"
"	SE	"	"	"	FRED	"	N24°04'45"E	3829.7	"
"	SE	"	"	"	SAM	"	N38°49'09"E	2808.1	"
"	SE	"	"	"		"	N30°43'55"E	2744.0	"

RECEIVED  
BLM AZ STATE OFFICE

JUL 6 1979

12.00 / 11.  
FEDERAL BUREAU OF SURVEY

Submitted with plat associated  
with transmittal letter of 7-5-79.

STATE OF ARIZONA )  
COUNTY OF PIMA )

I hereby certify that the within instrument was filed for record in Pima County, State of Arizona

No. 63717

Book 2148 Page 520

Witness my hand and Official Seal.

ANNA SULLINGER,  
County Recorder

Date: 1963 8 29

Request of: Guerdon E. Jackson

Indexed	Paged	Blotted

By: Guerdon E. Jackson  
Deputy

Fee: 1.00

RECEIVED  
B.L.M. AZ STATE OFFICE

JUL 6 1979

10:00 A.M.  
PHOENIX, ARIZONA

# Notice of Mining Location

LODE CLAIM

A MC 467-10

TO ALL WHOM IT MAY CONCERN:

This Mining Claim, the name of which is the SANTA RITA #1 Mining Claim, situate on lands belonging to the United States of America, and in which there are valuable mineral deposits, was entered upon and located for the purpose of exploration

and purchase by GUERDON E. JACKSON

A. CITIZEN OF THE UNITED STATES.

(Locator must insert either "a citizen of the United States" or "who has declared his intention of becoming a citizen of the United States.")

the undersigned, on the 29th day of August, 1963

The length of this claim is 1500 feet,

and I claim 50 feet,

in a SOUTHWESTERLY direction and 1450

feet in a NORTHEASTERLY direction from the center of the discovery shaft, at which this notice is posted, lengthwise of the claim, to-

gether with 300 feet in width of the surface grounds, on each side of the center of said claim. The general course of the lode deposit and premises is from the

NORTHEAST to the SOUTHWEST

The claim is situated and located in the HELVETIA Mining District, in PIMA County, in the State of Arizona, about 6600 FEET

in a NORTHEAST direction from USLM 1299

AND BOUNDED ON THE NORTHWEST BY THE PATRICK HENRY (Pat'd) CLAIM, ON THE NORTHEAST BY THE LA FAYETTE (Pat'd) CLAIM, ON THE SOUTHEAST BY SANTA RITA #2, AND ON THE SOUTHWEST BY SANTA RITA #4.

The surface boundaries of the claim are marked upon the ground as follows: Beginning at A POST

at a point in a SOUTHWEST direction 50 feet from the discovery shaft (at which this notice is posted), being in the center of the SOUTHWEST

end line of said claim; thence NORTHWEST 300 feet to a POST

, being the WEST corner of said claim; thence

NORTHEAST 1500 feet to a POST, being at the

NORTH corner of said claim; thence SOUTHEAST 300 feet

to a POST at the center of the NORTHEAST end of said claim;

thence SOUTHEAST 300 feet to a POST being at the

EAST corner of said claim; thence SOUTHWEST 1500 feet

to a POST at the SOUTH corner of said claim;

thence NORTHWEST 300 feet to the place of beginning.

Dated and posted on the grounds this 29th day of August, 1963.

Witnesses:  
R. Marcum

Guerdon E. Jackson  
Guerdon E. Jackson

(Supplemental unrecorded data on reverse.)

Supplemental  
but unrecorded  
data

SANTA TA #1 Lode Claim  
Date of Loc./Reloc. 8-29-63  
Rec. in Book 2148 Page 520

Filed by:

ANAMAX MINING COMPANY (owner)\*  
P.O. Box 127  
Sahuarita, Arizona 85629

\*Anamax Mining Company is the paramount equitable owner of this mining claim and is holder of the primary possessory interest and rights to use.

Contractual documents are escrowed with the First National Bank of Arizona, P.O. Box 2131, Tucson, Arizona 85702 under Escrow # E- 010502. In the event of contest proceedings, it is requested that duplicate notice be given to Anamax Mining Company and to the above Escrow Agent for forwarding to the Seller/Beneficiaries.

APPROXIMATE LOCATION OF CLAIM:

	Section	Township	Range
NE $\frac{1}{4}$	_____	T _____ S	R _____ E
NW $\frac{1}{4}$	30	T 18 S	R 16 E
SE $\frac{1}{4}$	_____	T _____ S	R _____ E
SW $\frac{1}{4}$	30	T 18 S	R 16 E

G & SR B&M, Pima County, Arizona

ANAMAX MINING COMPANY  
LAND DEPT.

5-25-79 ml & md

STATE OF ARIZONA ) I hereby certify that the with  
 ) ss. instrument was filed for record  
COUNTY OF PIMA ) in Pima County, State of Arizona

63718

Book 2148 Page 521

Witness my hand and Official Seal.

ANNA SULLINGER,  
County Recorder

Date: 1963 SEP 3 PM 12:32  
Request of: Guerdon E. Jackson

Indexed	Paged	Blotted
DB		WJ

By Guerdon E. Jackson  
Deputy

Fee: 1.00

RECEIVED  
B.L.M. AZ STATE OFFICE

JUL 6 1979

10:00 A.M.  
PHOENIX, ARIZONA

# Notice of Mining Location

LODE CLAIM

A MC 46741

## TO ALL WHOM IT MAY CONCERN:

This Mining Claim, the name of which is the SANTA RITA #2  
Mining Claim, situate on lands belonging to the United States of America, and in which there  
are valuable mineral deposits, was entered upon and located for the purpose of exploration  
and purchase by GUERDON E. JACKSON

A CITIZEN OF THE UNITED STATES

(Locator must insert either "a citizen of the United States" or "who has declared his intention of becoming a citizen of the United States.")

the undersigned, on the 29th day of August, 1963

The length of this claim is 1500 feet,  
and 45 feet,  
in a SOUTHWESTERLY direction and 1455  
feet in a NORTHEASTERLY direction from  
the center of the discovery shaft, at which this notice is posted, lengthwise of the claim, to-  
gether with 300 feet in width of the surface grounds, on each side of  
the center of said claim. The general course of the lode deposit and premises is from the  
NORTHEAST to the SOUTHWEST

The claim is situated and located in the HELVETIA Mining District, in  
PIMA County, in the State of Arizona, about 6800 FT  
in a NORTHEAST direction from USLM 1299 AND BOUNDED  
ON THE NORTHWEST BY SANTA RITA #1, ON THE NORTHEAST BY THE LAFAYETTE (Pat'd)  
CLAIM, ON THE SOUTHEAST BY SANTA RITA #3, AND ON THE SOUTHWEST BY SANTA RITA  
#5.

The surface boundaries of the claim are marked upon the ground as follows: Beginning  
at A POST

at a point in a SOUTHWEST direction 45 feet from  
the discovery shaft (at which this notice is posted), being in the center of the SOUTHWEST  
end line of said claim; thence NORTHWEST 300 feet to a POST  
, being the WEST corner of said claim; thence  
NORTHEAST 1500 feet to a POST, being at the  
NORTH corner of said claim; thence SOUTHEAST 300 feet  
to a POST at the center of the NORTHEAST end of said claim;  
thence SOUTHEAST 300 feet to a POST being at the  
EAST corner of said claim; thence SOUTHWEST 1500 feet  
to a POST at the SOUTH corner of said claim;  
thence NORTHWEST 300 feet to the place of beginning.

Dated and posted on the grounds this 29th day of August, 19 63  
Witnesses:

J. Limer  
R. Marcus

Guerdon E. Jackson  
Guerdon E. Jackson

(Supplemental unrecorded data on reverse.)

MAP FILED IN A MC 46740

Supplemental  
but unrecorded  
data

SANTA RITA #2

Loae Claim

Date of Loc./Relec. 8-29-63

Rec. in Book 2148 Page 521

Filed by:

ANAMAX MINING COMPANY (owner)\*

P.O. Box 127

Sahuarita, Arizona 85629

\*Anamax Mining Company is the paramount equitable owner of this mining claim and is holder of the primary possessory interest and rights to use.

Contractual documents are escrowed with the First National Bank of Arizona, P.O. Box 2131, Tucson, Arizona 85702 under Escrow # E- 010502. In the event of contest proceedings, it is requested that duplicate notice be given to Anamax Mining Company and to the above Escrow Agent for forwarding to the Seller/Beneficiaries.

APPROXIMATE LOCATION OF CLAIM:

	Section	Township	Range
NE $\frac{1}{4}$	<u>30</u>	T <u>18</u> S	R <u>16</u> E
NW $\frac{1}{4}$	<u>30</u>	T <u>18</u> S	R <u>16</u> E
SE $\frac{1}{4}$	<u>          </u>	T <u>          </u> S	R <u>          </u> E
SW $\frac{1}{4}$	<u>30</u>	T <u>18</u> S	R <u>16</u> E

G & SR B&M, Pima County, Arizona

ANAMAX MINING COMPANY  
LAND DEPT.

5-25-79 ml&md

STATE OF ARIZONA )  
COUNTY OF PIMA ) ss.

I hereby certify that the within instrument was filed for record in Pima County, State of Arizona

BOOK 2148 PAGE 522

No. 63719

Book 2148 Page 522

Witness my hand and Official Seal.

ANNA SULLINGER,  
County Recorder

Date: 1969 SEP 3 PM 12:33

Request of: Guerdon E. Jackson

Indexed	Paged	Blotted
AB		MY

By *Rutha Stephens*  
Deputy

Fee: 1.00

# Notice of Mining Location

LODE CLAIM

A MC 46742

TO ALL WHOM IT MAY CONCERN:

This Mining Claim, the name of which is the SANTA RITA #3 Mining Claim, situate on lands belonging to the United States of America, and in which there are valuable mineral deposits, was entered upon and located for the purpose of exploration

and purchase by GUERDON E. JACKSON

A. CITIZEN OF THE UNITED STATES

(Locator must insert either "a citizen of the United States" or "who has declared his intention of becoming a citizen of the United States.")

the undersigned, on the 29th day of AUGUST, 1963.

The length of this claim is 1500 feet, and I claim 600 feet, in a SOUTHEASTERLY direction and 900

feet in a NORTHWESTERLY direction from the center of the discovery shaft, at which this notice is posted, lengthwise of the claim, together with 300 feet in width of the surface grounds, on each side of the center of said claim. The general course of the lode deposit and premises is from the NORTHWEST to the SOUTHEAST

The claim is situated and located in the HELVETIA Mining District, in PIMA County, in the State of Arizona, about 7300 FT in a NORTHEAST direction from USLM 1299 AND BOUNDED ON THE NORTHWEST BY SANTA RITA #2, ON THE SOUTHWEST BY SANTA RITA #6 AND SANTA RITA #7.

The surface boundaries of the claim are marked upon the ground as follows: Beginning at A POST

at a point in a SOUTHEAST direction 600 feet from the discovery shaft (at which this notice is posted), being in the center of the SOUTHEAST end line of said claim; thence SOUTHWEST 300 feet to a POST, being the SOUTH corner of said claim; thence NORTHWEST 1500 feet to a POST, being at the WEST corner of said claim; thence NORTHEAST 300 feet to a POST at the center of the NORTHWEST end of said claim; thence NORTHEAST 300 feet to a POST being at the NORTH corner of said claim; thence SOUTHEAST 1500 feet to a POST at the EAST corner of said claim; thence SOUTHWEST 300 feet to the place of beginning.

Dated and posted on the grounds this 29th day of August, 1963.

WITNESSES:

*R. Limer*  
*R. Marcum*

*Guerdon E. Jackson*  
Guerdon E. Jackson

RECEIVED  
B.L.M. AZ STATE OFFICE

JUL 6 1979

10:00 A.M.  
PHOENIX, ARIZONA

(Supplemental unrecorded data on reverse.)

46740

MAP FILED IN A MC

Supplemental  
but unrecorded  
data

SANTA RITA #3 Lode Claim

Date of Loc./Reloc. 8-29-63

Filed by:

Rec. in Book 2148 Page 522

ANAMAX MINING COMPANY (owner)\*  
P.O. Box 127  
Sahuarita, Arizona 85629

\*Anamax Mining Company is the paramount equitable owner of this mining claim and is holder of the primary possessory interest and rights to use.

Contractual documents are escrowed with the First National Bank of Arizona, P.O. Box 2131, Tucson, Arizona 85702 under Escrow # E- 010502 . In the event of contest proceedings, it is requested that duplicate notice be given to Anamax Mining Company and to the above Escrow Agent for forwarding to the Seller/Beneficiaries.

APPROXIMATE LOCATION OF CLAIM:

	Section	Township	Range
NE $\frac{1}{4}$	_____	T_____S	R_____E
NW $\frac{1}{4}$	_____	T_____S	R_____E
SE $\frac{1}{4}$	30	T 18 S	R 16 E
SW $\frac{1}{4}$	30	T 18 S	R 16 E

G & SR B&M, Pima County, Arizona

ANAMAX MINING COMPANY  
LAND DEPT.

5-25-79 ml & md

STATE OF ARIZONA )  
                  )ss.  
COUNTY OF PIMA )

I hereby certify that the within  
instrument was filed for record  
in Pima County, State of Arizona

No. 63720

Book 2148 Page 523  
1963 SEP 5 AM 12:33

Witness my hand and Official Seal.

ANNA SULLINGER,  
County Recorder

Date: Request of: Guerdon E. Jackson

Indexed	Paged	Blotted
DB		<i>[Signature]</i>

By *Ruth Stephens*  
Deputy

Fee: 1.00

RECEIVED  
B.L.M. AZ STATE OFFICE

JUL 6 1979

10:00 A.M.  
PHOENIX, ARIZONA

# Notice of Mining Location

LODE CLAIM

A MC 46743

## TO ALL WHOM IT MAY CONCERN:

This Mining Claim, the name of which is the SANTA RITA #4  
Mining Claim, situate on lands belonging to the United States of America, and in which there  
are valuable mineral deposits, was entered upon and located for the purpose of exploration  
and purchase by GUERDON E. JACKSON, A CITIZEN OF THE UNITED STATES

(Locator must insert either "a citizen of the United States" or "who has declared his intention of becoming a citizen of the United States.")

the undersigned, on the 29th day of AUGUST, 1963.

The length of this claim is 1380 feet,  
and I claim 140 feet,  
in a NORTHEASTERLY direction and 1240  
feet in a SOUTHWESTERLY direction from  
the center of the discovery shaft, at which this notice is posted, lengthwise of the claim, to-  
gether with 300 feet in width of the surface grounds, on each side of  
the center of said claim. The general course of the lode deposit and premises is from the  
NORTHEAST to the SOUTHWEST

The claim is situated and located in the HELVETIA Mining District, in  
PIMA County, in the State of Arizona, about 6400 FT  
in a NORTHEASTERLY direction from USLM 1299 AND BOUNDED  
ON THE NORTHWEST BY THE DAN WEBSTER (Pat'd) CLAIM, ON THE NORTHEAST BY  
SANTA RITA #1, ON THE SOUTHEAST BY SANTA RITA #5, AND ON THE SOUTHWEST  
BY SANTA RITA #8.

The surface boundaries of the claim are marked upon the ground as follows: Beginning  
at A POST  
at a point in a NORTHEAST direction 140 feet from  
the discovery shaft (at which this notice is posted), being in the center of the NORTHEAST  
end line of said claim; thence SOUTHEAST 300 feet to a POST  
EAST corner of said claim; thence  
SOUTHWEST 1380 feet to a POST, being at the  
SOUTH corner of said claim; thence NORTHWEST 300 feet  
to a POST at the center of the SOUTHWEST end of said claim;  
thence NORTHWEST 300 feet to a POST being at the  
WEST corner of said claim; thence NORTHEAST 1380 feet  
to a POST at the NORTH corner of said claim;  
thence SOUTHEAST 300 feet to the place of beginning.

Dated and posted on the grounds this 29th day of AUGUST, 19 63.

WITNESSES:

*H. Jones*  
*R. Marcus*

*Guerdon E. Jackson*  
Guerdon E. Jackson

(Supplemental unrecorded data on reverse.)

46740  
MAP FILED IN A MC



Supplemental  
but unrecorded  
data

SANTA RITA #4

Lode Claim

Date of Loc./Reloc. 8-29-63

Rec. in Book 2148 Page 523

Filed by:

ANAMAX MINING COMPANY (owner)\*  
P.O. Box 127  
Sahuarita, Arizona 85629

\*Anamax Mining Company is the paramount equitable owner of this mining claim and is holder of the primary possessory interest and rights to use.

Contractual documents are escrowed with the First National Bank of Arizona, P.O. Box 2131, Tucson, Arizona 85702 under Escrow # E- 010502. In the event of contest proceedings, it is requested that duplicate notice be given to Anamax Mining Company and to the above Escrow Agent for forwarding to the Seller/Beneficiaries.

APPROXIMATE LOCATION OF CLAIM:

	Section	Township	Range
NE $\frac{1}{4}$	_____	T _____ S	R _____ E
NW $\frac{1}{4}$	30	T 18 S	R 16 E
SE $\frac{1}{4}$	_____	T _____ S	R _____ E
SW $\frac{1}{4}$	30	T 18 S	R 16 E

G & SR B&M, Pima County, Arizona

ANAMAX MINING COMPANY  
LAND DEPT.

5-25-79 ml & md

STATE OF ARIZONA )  
COUNTY OF PIMA )

I hereby certify that the within instrument was filed for record in Pima County, State of Arizona

No. 2148 574  
Book 1963 SEP 3 PM 12:33 Page

Witness my hand and Official Seal.

ANNA SULLINGER,  
County Recorder

Date: Request of: Guerdon E Jackson  
Fee: 100

Indexed	Paged	Blotted
<i>AK</i>		<i>my</i>

By Burt Stephens  
Deputy

# Notice of Mining Location

LODE CLAIM

A MC 46744

## TO ALL WHOM IT MAY CONCERN:

This Mining Claim, the name of which is the SANTA RITA #5 Mining Claim, situate on lands belonging to the United States of America, and in which there are valuable mineral deposits, was entered upon and located for the purpose of exploration and purchase by GUERDON E. JACKSON, A CITIZEN OF THE UNITED STATES

(Locator must insert either "a citizen of the United States" or "who has declared his intention of becoming a citizen of the United States.")  
the undersigned, on the 29th day of AUGUST, 1963

The length of this claim is 1380 feet, and I claim 65 feet, in a NORTHEASTERLY direction and 1315 feet in a SOUTHWESTERLY direction from the center of the discovery shaft, at which this notice is posted, lengthwise of the claim, together with 300 feet in width of the surface grounds, on each side of the center of said claim. The general course of the lode deposit and premises is from the NORTHEAST to the SOUTHWEST

The claim is situated and located in the HELVETIA Mining District, in PIMA County, in the State of Arizona, about 6600 FT in a NORTHEASTERLY direction from USLM 1299 AND BOUNDED ON THE NORTHWEST BY SANTA RITA #4, ON THE NORTHEAST BY SANTA RITA #2, ON THE SOUTHEAST BY SANTA RITA #6, AND ON THE SOUTHWEST BY SANTA RITA #9.

The surface boundaries of the claim are marked upon the ground as follows: Beginning at A POST at a point in a NORTHEAST direction 65 feet from the discovery shaft (at which this notice is posted), being in the center of the NORTHEAST end line of said claim; thence SOUTHEAST 300 feet to a POST, being the EAST corner of said claim; thence SOUTHWEST 1380 feet to a POST, being at the SOUTH corner of said claim; thence NORTHWEST 300 feet to a POST at the center of the SOUTHWEST end of said claim; thence NORTHWEST 300 feet to a POST being at the WEST corner of said claim; thence NORTHEAST 1380 feet to a POST at the NORTH corner of said claim; thence SOUTHEAST 300 feet to the place of beginning.

Dated and posted on the grounds this 29th day of AUGUST, 1963

WITNESSES:  
H. Lewis  
R. Marcus

Guerdon E Jackson  
Guerdon E Jackson

RECEIVED  
B.L.M. AZ STATE OFFICE  
JUL 6 1979  
10:00 A.M.  
PHOENIX, ARIZONA

(Supplemental unrecorded data on reverse.)

MAP FILED IN A MC 46740

Supplemental  
but unrecorded  
data

SANTA RITA #5 Lode Claim

Date of Loc./Reloc. 8-29-63

Rec. in Book 2148 Page 524

Filed by:

ANAMAX MINING COMPANY (owner)\*  
P.O. Box 127  
Sahuarita, Arizona 85629

\*Anamax Mining Company is the paramount equitable owner of this mining claim and is holder of the primary possessory interest and rights to use.

Contractual documents are escrowed with the First National Bank of Arizona, P.O. Box 2131, Tucson, Arizona 85702 under Escrow # E- 010502. In the event of contest proceedings, it is requested that duplicate notice be given to Anamax Mining Company and to the above Escrow Agent for forwarding to the Seller/Beneficiaries.

APPROXIMATE LOCATION OF CLAIM:

	Section	Township	Range
NE $\frac{1}{4}$	_____	T _____ S	R _____ E
NW $\frac{1}{4}$	_____	T _____ S	R _____ E
SE $\frac{1}{4}$	_____	T _____ S	R _____ E
SW $\frac{1}{4}$	<u>30</u>	T <u>18</u> S	R <u>16</u> E

G & SR B&M, Pima County, Arizona

ANAMAX MINING COMPANY  
LAND DEPT.

5-25-79 ml & md

STATE OF ARIZONA )  
COUNTY OF PIMA )

I hereby certify that the within instrument was filed for record in Pima County, State of Arizona

33722 3148 525  
Book \_\_\_\_\_ Page \_\_\_\_\_

Witness my hand and Official Seal.

ANNA SULLINGER,  
County Recorder

Date: 1965 SEP 3 PM 12:30

Request of: Guerdon E. Jackson

Indexed	Paged	Blotted
10		my

By *Guerdon E. Jackson*  
Deputy

Fee: 1.00

RECEIVED  
PIMA COUNTY OFFICE

JUL 6 1979

1965  
ENCLOSURE

# Notice of Mining Location

LODE CLAIM

A MC 46745

TO ALL WHOM IT MAY CONCERN:

This Mining Claim, the name of which is the SANTA RITA #6 Mining Claim, situate on lands belonging to the United States of America, and in which there are valuable mineral deposits, was entered upon and located for the purpose of exploration and purchase by GUERDON E. JACKSON, A CITIZEN OF THE UNITED STATES

(Locator must insert either "a citizen of the United States" or "who has declared his intention of becoming a citizen of the United States.")

the undersigned, on the 29th day of AUGUST, 1963.

The length of this claim is 1380 feet,

and I claim 135 feet,

in a NORTHEASTERLY direction and 1245

feet in a SOUTHWESTERLY direction from the center of the discovery shaft, at which this notice is posted, lengthwise of the claim, together with

300 feet in width of the surface grounds, on each side of the center of said claim. The general course of the lode deposit and premises is from the

NORTHEAST to the SOUTHWEST

The claim is situated and located in the HELVETIA Mining District, in PIMA County, in the State of Arizona, about 6700 FT.

in a NORTHEASTERLY direction from USLM 1299 AND BOUNDED ON THE NORTHWEST BY SANTA RITA #5, ON THE NORTHEAST BY SANTA RITA #3, ON THE SOUTHEAST BY SANTA RITA #7, AND ON THE SOUTHWEST BY SANTA RITA #10.

The surface boundaries of the claim are marked upon the ground as follows: Beginning at A POST

at a point in a NORTHEAST direction 135 feet from the discovery shaft (at which this notice is posted), being in the center of the NORTHEAST

end line of said claim; thence SOUTHEAST 300 feet to a POST, being the EAST corner of said claim; thence

SOUTHWEST 1380 feet to a POST, being at the SOUTH corner of said claim; thence NORTHWEST 300 feet

to a POST at the center of the SOUTHWEST end of said claim; thence NORTHWEST 300 feet to a POST being at the

WEST corner of said claim; thence NORTHEAST 1380 feet to a POST at the NORTH corner of said claim;

thence SOUTHEAST 300 feet to the place of beginning.

Dated and posted on the grounds this 29th day of AUGUST, 1963.

WITNESSES:  
*H. Lewis*  
*R. Marcell*  
*Guerdon E. Jackson*  
Guerdon E. Jackson

(Supplemental unrecorded data on reverse.)

MAP FILED IN A MC 46740

Supplemental  
but unrecorded  
data

SANTA FE #6

Lode Claim

Date of Loc./Relec. 8-29-63

Rec. in Book 2148 Page 525

Filed by:

ANAMAX MINING COMPANY (owner)\*  
P.O. Box 127  
Sahuarita, Arizona 85629

\*Anamax Mining Company is the paramount equitable owner of this mining claim and is holder of the primary possessory interest and rights to use.

Contractual documents are escrowed with the First National Bank of Arizona, P.O. Box 2131, Tucson, Arizona 85702 under Escrow # E- 010502. In the event of contest proceedings, it is requested that duplicate notice be given to Anamax Mining Company and to the above Escrow Agent for forwarding to the Seller/Beneficiaries.

APPROXIMATE LOCATION OF CLAIM:

	Section	Township	Range
NE $\frac{1}{4}$	_____	T _____ S	R _____ E
NW $\frac{1}{4}$	_____	T _____ S	R _____ E
SE $\frac{1}{4}$	_____	T _____ S	R _____ E
SW $\frac{1}{4}$	30	T 18 S	R 16 E

G & SR B&M, Pima County, Arizona

ANAMAX MINING COMPANY  
LAND DEPT.

5-25-79 ml & md

STATE OF ARIZONA )  
COUNTY OF PIMA )

I hereby certify that the within instrument was filed for record in Pima County, State of Arizona

63723

Book 2148 Page 526

Witness my hand and Official Seal.

ANNA SULLINGER,  
County Recorder

Date: 1963 SEP 3 PM 12:33

Indexed	Paged	Filed
65		<i>[Signature]</i>

By *[Signature]*  
Deputy

Fee: 1.00

# Notice of Mining Location

LODE CLAIM

RECORDED  
A MC 46746

TO ALL WHOM IT MAY CONCERN:

This Mining Claim, the name of which is the SANTA RITA #7 Mining Claim, situate on lands belonging to the United States of America, and in which there are valuable mineral deposits, was entered upon and located for the purpose of exploration and purchase by GUERDON E. JACKSON, A CITIZEN OF THE UNITED STATES

(Locator must insert either "a citizen of the United States" or "who has declared his intention of becoming a citizen of the United States.")  
the undersigned, on the 29th day of AUGUST, 1963.

The length of this claim is 1380 feet, and 1 claim 20 feet, in a NORTHEASTERLY direction and 1360 feet in a SOUTHWESTERLY direction from the center of the discovery shaft, at which this notice is posted, lengthwise of the claim, together with 300 feet in width of the surface grounds, on each side of the center of said claim. The general course of the lode deposit and premises is from the NORTHEAST to the SOUTHWEST

The claim is situated and located in the HELVETIA Mining District, in PIMA County, in the State of Arizona, about 7000 FT in a NORTHEASTERLY direction from USLM 1299 AND BOUNDED ON THE NORTHWEST BY SANTA RITA #6, ON THE NORTHEAST BY SANTA RITA #3, AND ON THE SOUTHWEST BY SANTA RITA #11

The surface boundaries of the claim are marked upon the ground as follows: Beginning at A POST at a point in a NORTHEAST direction 20 feet from the discovery shaft (at which this notice is posted), being in the center of the NORTHEAST end line of said claim; thence SOUTHEAST 300 feet to a POST, being the EAST corner of said claim; thence SOUTHWEST 1380 feet to a POST, being at the SOUTH corner of said claim; thence NORTHWEST 300 feet to a A POST at the center of the SOUTHWEST end of said claim; thence NORTHWEST 300 feet to a POST being at the WEST corner of said claim; thence NORTHEAST 1380 feet to a POST at the NORTH corner of said claim; thence SOUTHEAST 300 feet to the place of beginning.

Dated and posted on the grounds this 29th day of AUGUST, 1963.  
WITNESSES:  
H. Linn  
R. Marston  
Guerdon E. Jackson

(Supplemental unrecorded data on reverse.)

RECEIVED  
PIMA CO. CLERK'S OFFICE

JUL 6 1979

10:00 AM  
PIMA COUNTY, ARIZONA

MAP FILED IN A MC 46740

Supplemental  
but unrecorded  
data

SANTA RITA #7

Lode Claim

Date of Loc./Relec. 8-29-63

Rec. in Book 2148 Page 526

Filed by:

ANAMAX MINING COMPANY (owner)\*  
P.O. Box 127  
Sahuarita, Arizona 85629

\*Anamax Mining Company is the paramount equitable owner of this mining claim and is holder of the primary possessory interest and rights to use.

Contractual documents are escrowed with the First National Bank of Arizona, P.O. Box 2131, Tucson, Arizona 85702 under Escrow # E- 010502. In the event of contest proceedings, it is requested that duplicate notice be given to Anamax Mining Company and to the above Escrow Agent for forwarding to the Seller/Beneficiaries.

APPROXIMATE LOCATION OF CLAIM:

	Section	Township	Range
NE $\frac{1}{4}$	_____	T _____ S	R _____ E
NW $\frac{1}{4}$	_____	T _____ S	R _____ E
SE $\frac{1}{4}$	30	T 18 S	R 16 E
SW $\frac{1}{4}$	30	T 18 S	R 16 E

G & SR B&M, Pima County, Arizona

ANAMAX MINING COMPANY  
LAND DEPT.

5-25-79 ml & md

STATE OF ARIZONA )  
COUNTY OF PIMA )

BOOK 2170 PAGE 43  
I hereby certify that the within instrument was filed for record in Pima County, State of Arizona

76677

Book 2170 Page 43

Witness my hand and Official Seal.

ANNA SULLINGER,  
County Recorder

Date: 1953 OCT 21 AM 10 47

Request of: Bonner Mining Co.

By: *Bonner Mining Co.*  
Deputy

Fee: 1.00

Indexed	Paged	Blotted
<i>[initials]</i>	<i>[initials]</i>	<i>[initials]</i>

RECEIVED  
PIMA AZ STATE OFFICE

JUL 6 1979

1953  
PIMA AZ STATE OFFICE

# Notice of Mining Location

LODE CLAIM

A MC 46747

TO ALL WHOM IT MAY CONCERN:

SANTA RITA #8A

This Mining Claim, the name of which is the Mining Claim, situate on lands belonging to the United States of America, and in which there are valuable mineral deposits, was entered upon and located for the purpose of exploration and purchase by GUERDON E. JACKSON, A CITIZEN OF THE UNITED STATES

(Locator must insert either "a citizen of the United States" or "who has declared his intention of becoming a citizen of the United States.")

the undersigned, on the 17TH day of SEPTEMBER, 1953

The length of this claim is 1500 feet, and I claim 635± feet, in a NORTHEASTERLY direction and 865± feet in a SOUTHWESTERLY direction from the center of the discovery shaft, at which this notice is posted, lengthwise of the claim, together with 300 feet in width of the surface grounds, on each side of the center of said claim. The general course of the lode deposit and premises is from the NORTHEAST to the SOUTHWEST

The claim is situated and located in the HELVETIA Mining District, in PIMA County, in the State of Arizona, about 4600 FT in a NORTHEASTERLY direction from USLM 1299 AND BOUNDED ON THE NORTHWEST BY THE POTOMAC (PAT'D) CLAIM, ON THE NORTHEAST BY SANTA RITA #4, ON THE SOUTHEAST BY SANTA RITA #9, AND ON THE SOUTHWEST BY SANTA RITA #13.

The surface boundaries of the claim are marked upon the ground as follows: Beginning at A POST

at a point in a NORTHEAST direction 635± feet from the discovery shaft (at which this notice is posted), being in the center of the NORTHEAST end line of said claim; thence SOUTHEAST 300 feet to a POST, being the EAST corner of said claim; thence SOUTHWEST 1500 feet to a POST, being at the SOUTH corner of said claim; thence NORTHWEST 300 feet to a POST at the center of the SOUTHWEST end of said claim; thence NORTHWEST 300 feet to a POST, being at the WEST corner of said claim; thence NORTHEAST 1500 feet to a POST at the NORTH corner of said claim; thence SOUTHEAST 300 feet to the place of beginning.

Dated and posted on the grounds this 17th day of SEPTEMBER, 1953.

Witnesses: *R. J. Ellis* *Guerdon E. Jackson*  
R. C. Marcus GUERDON E. JACKSON

Map 46747

(Supplemental unrecorded data on reverse.)

MAP FILED IN A MC 46740



Supplemental  
but unrecorded  
data

SANITIZED RITA #8A

Lode Claim

Date of Loc./Relec. 9-17-63

Rec. in Book 2170 Page 436

Filed by:

ANAMAX MINING COMPANY (owner)\*  
P.O. Box 127  
Sahuarita, Arizona 85629

\*Anamax Mining Company is the paramount equitable owner of this mining claim and is holder of the primary possessory interest and rights to use.

Contractual documents are escrowed with the First National Bank of Arizona, P.O. Box 2131, Tucson, Arizona 85702 under Escrow # E- 010502. In the event of contest proceedings, it is requested that duplicate notice be given to Anamax Mining Company and to the above Escrow Agent for forwarding to the Seller/Beneficiaries.

APPROXIMATE LOCATION OF CLAIM:

	Section	Township	Range
NE $\frac{1}{4}$	<u>36</u>	T <u>18</u> S	R <u>15</u> E
NW $\frac{1}{4}$	<u>          </u>	T <u>          </u> S	R <u>          </u> E
SE $\frac{1}{4}$	<u>25</u>	T <u>18</u> S	R <u>15</u> E
SW $\frac{1}{4}$	<u>30</u>	T <u>18</u> S	R <u>16</u> E

G & SR B&M, Pima County, Arizona

ANAMAX MINING COMPANY  
LAND DEPT.

5-25-79 ml & md

STATE OF ARIZONA )  
                  )ss.  
COUNTY OF PIMA )

BOOK 2148 PAGE 528  
I hereby certify that the within  
instrument was filed for record  
in Pima County, State of Arizona

No. 63725

Book 3148 Page 528  
1963 SEP 3 PM 12:33

Witness my hand and Official Seal.

ANNA SULLINGER,  
County Recorder

Date: Request of: Guerdon E. Jackson  
Fee: 1.00

Indexed	Paged	Blotted
10		W

By: *Guerdon E. Jackson*  
Deputy

RECEIVED  
B.L.M. AZ STATE OFFICE

JUL 6 1979

10:00 A.M.  
PHOENIX, ARIZONA

# Notice of Mining Location

LODE CLAIM

A MC 46748

## TO ALL WHOM IT MAY CONCERN:

This Mining Claim, the name of which is the SANTA RITA #9 Mining Claim, situate on lands belonging to the United States of America, and in which there are valuable mineral deposits, was entered upon and located for the purpose of exploration and purchase by GUERDON E. JACKSON, A CITIZEN OF THE UNITED STATES

(Locator must insert either "a citizen of the United States" or "who has declared his intention of becoming a citizen of the United States.")  
the undersigned, on the 29th day of AUGUST, 1963.

The length of this claim is 1500 feet, and I claim 790 feet, in a NORTHEASTERLY direction and 710 feet in a SOUTHWESTERLY direction from the center of the discovery shaft, at which this notice is posted, lengthwise of the claim, together with 300 feet in width of the surface grounds, on each side of the center of said claim. The general course of the lode deposit and premises is from the NORTHEAST to the SOUTHWEST.

The claim is situated and located in the HELVETIA Mining District, in PIMA County, in the State of Arizona, about 4600 FT in a NORTHEASTERLY direction from USLM 1299 AND BOUNDED ON THE NORTHWEST BY SANTA RITA #8, ON THE NORTHEAST BY SANTA RITA #5, ON THE SOUTHEAST BY SANTA RITA #10, AND ON THE SOUTHWEST BY SANTA RITA #13

The surface boundaries of the claim are marked upon the ground as follows: Beginning at a POST at a point in a NORTHEASTERLY direction 790 feet from the discovery shaft (at which this notice is posted), being in the center of the NORTHEAST end line of said claim; thence SOUTHEAST 300 feet to a POST, being the EAST corner of said claim; thence SOUTHWEST 1500 feet to a POST, being at the SOUTH corner of said claim; thence NORTHWEST 300 feet to a POST at the center of the SOUTHWEST end of said claim; thence NORTHWEST 300 feet to a POST being at the WEST corner of said claim; thence NORTHEAST 1500 feet to a POST at the NORTH corner of said claim; thence SOUTHEAST 300 feet to the place of beginning.

Dated and posted on the grounds this 29th day of AUGUST, 1963.

WITNESSES:  
*A. Lewis*  
*R. Morrison*

*Guerdon E. Jackson*  
Guerdon E. Jackson

(Supplemental unrecorded data on reverse.)

46740  
MAP FILED IN A MC

Supplemental  
but unrecorded  
data

SANTA RITA #9 Loose Claim

Filed by:

ANAMAX MINING COMPANY (owner)\*  
P.O. Box 127  
Sahuarita, Arizona 85629

Date of Loc./Reloc. 8-29-63

Rec. in Book 2148 Page 528

\*Anamax Mining Company is the paramount equitable owner of this mining claim and is holder of the primary possessory interest and rights to use.

Contractual documents are escrowed with the First National Bank of Arizona, P.O. Box 2131, Tucson, Arizona 85702 under Escrow # E- 010502. In the event of contest proceedings, it is requested that duplicate notice be given to Anamax Mining Company and to the above Escrow Agent for forwarding to the Seller/Beneficiaries.

APPROXIMATE LOCATION OF CLAIM:

	Section	Township	Range
NE $\frac{1}{4}$	<u>36</u>	T <u>18</u> S	R <u>15</u> E
NW $\frac{1}{4}$	<u>31</u>	T <u>18</u> S	R <u>16</u> E
SE $\frac{1}{4}$	<u>25</u>	T <u>18</u> S	R <u>15</u> E
SW $\frac{1}{4}$	<u>30</u>	T <u>18</u> S	R <u>16</u> E

G & SR B&M, Pima County, Arizona

ANAMAX MINING COMPANY  
LAND DEPT.

5-25-79 ml & md

STATE OF ARIZONA )  
COUNTY OF PIMA ) ss.

I hereby certify that the within instrument was filed for record in Pima County, State of Arizona

No. 63726

Book 2148 Page 529

Witness my hand and Official Seal.

ANNA SULLINGER,  
County Recorder

Date: 1963 SEP 3 PM 12:33

Request of: Guerdon E. Jackson

By *Brent Stephen*  
Deputy

Fee: 1.00

Indexed	Paged	Blotted
<i>10</i>		<i>My</i>

RECEIVED  
B.L.M. AZ STATE OFFICE

JUL 6 1979

10:00 A.M.  
PHOENIX, ARIZONA

# Notice of Mining Location

LODE CLAIM

A MC 46749

TO ALL WHOM IT MAY CONCERN:

This Mining Claim, the name of which is the SANTA RITA #10 Mining Claim, situate on lands belonging to the United States of America, and in which there are valuable mineral deposits, was entered upon and located for the purpose of exploration and purchase by GUERDON E. JACKSON, A CITIZEN OF THE UNITED STATES

(Locator must insert either "a citizen of the United States" or "who has declared his intention of becoming a citizen of the United States.")

the undersigned, on the 29th day of AUGUST, 1963

The length of this claim is 1500 feet, and I claim 840 feet, in a NORTHEASTERLY direction and 660 feet in a SOUTHWESTERLY direction from the center of the discovery shaft, at which this notice is posted, lengthwise of the claim, together with 300 feet in width of the surface grounds, on each side of the center of said claim. The general course of the lode deposit and premises is from the NORTHEAST to the SOUTHWEST

The claim is situated and located in the HELVETIA Mining District, in PIMA County, in the State of Arizona, about 4600 FT in a NORTHEASTERLY direction from USLM 1299

AND BOUNDED ON THE NORTHWEST BY SANTA RITA #9, ON THE NORTHEAST BY SANTA RITA #6, ON THE SOUTHEAST BY SANTA RITA #11, AND ON THE SOUTHWEST BY SANTA RITA #11, AND ON THE SOUTHWEST BY SANTA RITA #16.

The surface boundaries of the claim are marked upon the ground as follows: Beginning at A POST

at a point in a NORTHEAST direction 840 feet from the discovery shaft (at which this notice is posted), being in the center of the NORTHEAST end line of said claim; thence SOUTHEAST 300 feet to a POST, being the EAST corner of said claim; thence SOUTHWEST 1500 feet to a POST, being at the SOUTH corner of said claim; thence NORTHWEST 300 feet to a POST at the center of the SOUTHWEST end of said claim; thence NORTHWEST 300 feet to a POST being at the WEST corner of said claim; thence NORTHEAST 1500 feet to a POST at the NORTH corner of said claim; thence SOUTHEAST 300 feet to the place of beginning.

Dated and posted on the grounds this 29th day of AUGUST, 1963

WITNESSES:

*R. L. Limer*  
*R. Marcus*

*Guerdon E. Jackson*  
Guerdon E. Jackson

(Supplemental unrecorded data on reverse.)

MAP FILED IN A MC 46749

Supplemental  
but unrecorded  
data

SANTA RITA #10

Lode Claim

Filed by:

Date of Loc./Reloc. 8-29-63

ANAMAX MINING COMPANY (owner)\*

Rec. in Book 2148 Page 529

P.O. Box 127

Sahuarita, Arizona 85629

\*Anamax Mining Company is the paramount equitable owner of this mining claim and is holder of the primary possessory interest and rights to use.

Contractual documents are escrowed with the First National Bank of Arizona, P.O. Box 2131, Tucson, Arizona 85702 under Escrow # E- 010502 . In the event of contest proceedings, it is requested that duplicate notice be given to Anamax Mining Company and to the above Escrow Agent for forwarding to the Seller/Beneficiaries.

APPROXIMATE LOCATION OF CLAIM:

	Section	Township	Range
NE $\frac{1}{4}$	<u>                    </u>	T. <u>          </u> S	R. <u>          </u> E
NW $\frac{1}{4}$	<u>      31      </u>	T. <u>  18  </u> S	R. <u>  16  </u> E
SE $\frac{1}{4}$	<u>                    </u>	T. <u>          </u> S	R. <u>          </u> E
SW $\frac{1}{4}$	<u>      30      </u>	T. <u>  18  </u> S	R. <u>  16  </u> E

G & SR B&M, Pima County, Arizona

ANAMAX MINING COMPANY  
LAND DEPT.

5-25-79 ml & md

STATE OF ARIZONA )  
COUNTY OF PIMA ) ss.

I hereby certify that the within instrument was filed for record in Pima County, State of Arizona

No. 63727

Book 2148 Page 530

Date: 1963 SEP 3 PM 12:33

Request of: Guerdon E. Jackson

Witness my hand and Official Seal.

ANNA SULLINGER,  
County Recorder

Indexed	Paged	Blotted
119		WJ

B. R. Stephens  
Deputy

Fee: 1.00

# Notice of Mining Location

LODE CLAIM

A MC 46750

RECEIVED  
B.L.M. AZ STATE OFFICE

JUL 6 1979

10:00 A.M.  
PHOENIX, ARIZON

TO ALL WHOM IT MAY CONCERN:

This Mining Claim, the name of which is the SANTA RITA #11 Mining Claim, situate on lands belonging to the United States of America, and in which there are valuable mineral deposits, was entered upon and located for the purpose of exploration and purchase by GUERDON E. JACKSON, A CITIZEN OF THE UNITED STATES

(Locator must insert either "a citizen of the United States" or "who has declared his intention of becoming a citizen of the United States.")

the undersigned, on the 29th day of AUGUST, 1963

The length of this claim is 1500 feet, and I claim 870 feet, in a NORTHEASTERLY direction and 630 feet in a SOUTHWESTERLY direction from the center of the discovery shaft, at which this notice is posted, lengthwise of the claim, together with 300 feet in width of the surface grounds, on each side of the center of said claim. The general course of the lode deposit and premises is from the NORTHEAST to the SOUTHWEST

The claim is situated and located in the HELVETIA Mining District, in PIMA County, in the State of Arizona, about 4900 FEET in a NORTHEASTERLY direction from USLM 1299 AND BOUNDED ON THE NORTHWEST BY SANTA RITA #10, ON THE NORTHEAST BY SANTA RITA #7, ON THE SOUTHEAST BY SANTA RITA #18, AND ON THE SOUTHWEST BY SANTA RITA #17.

The surface boundaries of the claim are marked upon the ground as follows: Beginning at A POST at a point in a NORTHEAST direction 870 feet from the discovery shaft (at which this notice is posted), being in the center of the NORTHEAST end line of said claim; thence SOUTHEAST 300 feet to a POST, being the EAST corner of said claim; thence SOUTHWEST 1500 feet to a POST, being at the SOUTH corner of said claim; thence NORTHWEST 300 feet to a POST at the center of the SOUTHWEST end of said claim; thence NORTHWEST 300 feet to a POST being at the WEST corner of said claim; thence NORTHEAST 1500 feet to a POST at the NORTH corner of said claim; thence SOUTHEAST 300 feet to the place of beginning.

Dated and posted on the grounds this 29th day of AUGUST, 1963

WITNESSES:

R. Marcus

Guerdon E. Jackson  
Guerdon E. Jackson

(Supplemental unrecorded data on reverse.)

46740

MAP FILED IN A MC

Supplemental  
but unrecorded  
data

SANTA RITA # 11 Lode Claim

Filed by:

Date of Loc./Reloc. 8-29-63

ANAMAX MINING COMPANY (owner)\*  
P.O. Box 127  
Sahuarita, Arizona 85629

Rec. in Book 2148 Page 530

\*Anamax Mining Company is the paramount equitable owner of this mining claim and is holder of the primary possessory interest and rights to use.

Contractual documents are escrowed with the First National Bank of Arizona, P.O. Box 2131, Tucson, Arizona 85702 under Escrow # E- 010502. In the event of contest proceedings, it is requested that duplicate notice be given to Anamax Mining Company and to the above Escrow Agent for forwarding to the Seller/Beneficiaries.

APPROXIMATE LOCATION OF CLAIM:

	Section	Township	Range
<u>NE<math>\frac{1}{4}</math></u>	<u>          </u>	T <u>      </u> S	R <u>      </u> E
<u>NW<math>\frac{1}{4}</math></u>	<u>  31  </u>	T <u>  18  </u> S	R <u>  16  </u> E
<u>SE<math>\frac{1}{4}</math></u>	<u>          </u>	T <u>      </u> S	R <u>      </u> E
<u>SW<math>\frac{1}{4}</math></u>	<u>  30  </u>	T <u>  18  </u> S	R <u>  16  </u> E

G & SR B&M, Pima County, Arizona

ANAMAX MINING COMPANY  
LAND DEPT.

5-25-79 ml & md

STATE OF ARIZONA )  
 ) ss.  
COUNTY OF PIMA )

I hereby certify that the within instrument was filed for record in Pima County, State of Arizona

No. 63728

3148 531

Book \_\_\_\_\_ Page \_\_\_\_\_

1963 SEP 3 PM 12:33

Witness my hand and Official Seal.

ANNA SULLINGER,  
County Recorder

Date: \_\_\_\_\_  
Request of: Guerdon E. Jackson

By Beatha Stephens  
Deputy

Fee: 1.00

Indexed	Paged	Blotted
DB		My

RECEIVED  
B.L.M. AZ STATE OFFICE

JUL 6 1979

10:00 A.M.  
PHOENIX, ARIZONA

# Notice of Mining Location

LODE CLAIM

A MC 46751

TO ALL WHOM IT MAY CONCERN:

This Mining Claim, the name of which is the SANTA RITA #12 Mining Claim, situate on lands belonging to the United States of America, and in which there are valuable mineral deposits, was entered upon and located for the purpose of exploration and purchase by GUERDON E. JACKSON, A CITIZEN OF THE UNITED STATES

(Locator must insert either "a citizen of the United States" or "who has declared his intention of becoming a citizen of the United States.")  
the undersigned, on the 29th day of AUGUST, 1963.

The length of this claim is 1500 feet, and I claim 50 feet, in a SOUTHERLY direction and 1450 feet in a NORTHERLY direction from the center of the discovery shaft, at which this notice is posted, lengthwise of the claim, together with 300 feet in width of the surface grounds, on each side of the center of said claim. The general course of the lode deposit and premises is from the NORTH to the SOUTH

The claim is situated and located in the HELVETIA Mining District, in PIMA County, in the State of Arizona, about 2400 FT in a NORTHEASTERLY direction from USLM 1299

~~AND BOUNDED ON THE WEST BY THE ERIE (Pat'd) CLAIM, ON THE NORTH BY THE SANTA RITA FRACTION AND THE POTOMAC (Pat'd) CLAIM, ON THE EAST BY THE SANTA RITA #13, AND SANTA RITA #14, AND ON THE SOUTH BY SANTA RITA #26~~

The surface boundaries of the claim are marked upon the ground as follows: Beginning at A POST at a point in a SOUTHERLY direction 50 feet from the discovery shaft (at which this notice is posted), being in the center of the SOUTH end line of said claim; thence WEST 300 feet to a POST, being the SOUTHWEST corner of said claim; thence NORTH 1500 feet to a POST, being at the NORTHWEST corner of said claim; thence EAST 300 feet to a POST at the center of the NORTH end of said claim; thence EAST 300 feet to a POST being at the NORTHEAST corner of said claim; thence SOUTH 1500 feet to a POST at the SOUTHEAST corner of said claim; thence WEST 300 feet to the place of beginning.

Dated and posted on the grounds this 29th day of AUGUST, 1963.

WITNESSES:  
R. Macum  
Guerdon E. Jackson  
Guerdon E. Jackson

(Supplemental unrecorded data on reverse.)

46740  
MAP FILED IN A MC



Supplemental  
but unrecorded  
data

Filed by:

ANAMAX MINING COMPANY (owner)\*  
P.O. Box 127  
Sahuarita, Arizona 85629

SANTA RITA #12 Lode Claim  
Date of Loc./Reloc. 8-29-63  
Rec. in Book 2148 Page 531

\*Anamax Mining Company is the paramount equitable owner of this mining claim and is holder of the primary possessory interest and rights to use.

Contractual documents are escrowed with the First National Bank of Arizona, P.O. Box 2131, Tucson, Arizona 85702 under Escrow # E- 010502. In the event of contest proceedings, it is requested that duplicate notice be given to Anamax Mining Company and to the above Escrow Agent for forwarding to the Seller/Beneficiaries.

APPROXIMATE LOCATION OF CLAIM:

	Section	Township	Range
<u>NE<math>\frac{1}{4}</math></u>	<u>36</u>	T <u>18</u> S	R <u>15</u> E
<u>NW<math>\frac{1}{4}</math></u>	<u>          </u>	T <u>          </u> S	R <u>          </u> E
<u>SE<math>\frac{1}{4}</math></u>	<u>25</u>	T <u>18</u> S	R <u>15</u> E
<u>SW<math>\frac{1}{4}</math></u>	<u>          </u>	T <u>          </u> S	R <u>          </u> E

G & SR B&M, Pima County, Arizona

ANAMAX MINING COMPANY  
LAND DEPT.

5-25-79 ml & md

STATE OF ARIZONA )  
COUNTY OF PIMA )

I hereby certify that the within instrument was filed for record in Pima County, State of Arizona

63729

Book 2148 Page 532  
1963 SEP 3 PM 12:33

Witness my hand and Official Seal.

ANNA SULLINGER,  
County Recorder

Indexed	Paged	Blotted
<i>118</i>		<i>[Signature]</i>

By *Benton Stephens*  
Deputy

Date: Request of: *Guerdon E. Jackson*  
Fee: *1.00*

RECEIVED

JUL 6 1979

# Notice of Mining Location

LODE CLAIM

A MC 46752  
RECORDS OF MINES

## TO ALL WHOM IT MAY CONCERN:

This Mining Claim, the name of which is the SANTA RITA #13 Mining Claim, situate on lands belonging to the United States of America, and in which there are valuable mineral deposits, was entered upon and located for the purpose of exploration and purchase by GUERDON E. JACKSON, A CITIZEN OF THE UNITED STATES

(Locator must insert either "a citizen of the United States" or "who has declared his intention of becoming a citizen of the United States.")

the undersigned, on the 29th day of AUGUST, 1963.

The length of this claim is 1500 feet, and 1 claim 425 feet, in a WESTERLY direction and 1075 feet in a EASTERLY direction from the center of the discovery shaft, at which this notice is posted, lengthwise of the claim, together with 300 feet in width of the surface grounds, on each side of the center of said claim. The general course of the lode deposit and premises is from the EAST to the WEST.

The claim is situated and located in the HELVETIA Mining District, in PIMA County, in the State of Arizona, about 3600 FT

in a NORTHEASTERLY direction from USLM 1299 AND BOUNDED ON THE WEST BY SANTA RITA #13, ON THE NORTH BY THE POTOMAC (Pat'd) CLAIM, SANTA RITA #8, AND SANTA RITA #9, ON THE EAST BY SANTA RITA #9, AND ON THE SOUTH BY SANTA RITA #12, SANTA RITA #14, AND SANTA RITA #15.

The surface boundaries of the claim are marked upon the ground as follows: Beginning at A POST

at a point in a WESTERLY direction 425 feet from the discovery shaft (at which this notice is posted), being in the center of the WEST end line of said claim; thence NORTH 300 feet to a POST, being the NORTHWEST corner of said claim; thence EAST 1500 feet to a POST, being at the NORTHEAST corner of said claim; thence SOUTH 300 feet to a POST at the center of the EAST end of said claim; thence SOUTH 300 feet to a POST being at the SOUTHEAST corner of said claim; thence WEST 1500 feet to a POST at the SOUTHWEST corner of said claim; thence NORTH 300 feet to the place of beginning.

Dated and posted on the grounds this 29th day of AUGUST, 1963.

WITNESSES:

*R. Marcus*

*Guerdon E. Jackson*  
Guerdon E. Jackson

(Supplemental unrecorded data on reverse.)

46740

MAP FILED IN A MC

Supplemental  
but unrecorded  
data

SANTA RITA #13  
Date of Loc./Reloc. 8-29-63  
Rec. in Book 2148 Page 532

Filed by: OWA  
ANAMAX MINING COMPANY (owner)\*  
P.O. Box 127  
Sahuarita, Arizona 85629

\*Anamax Mining Company is the paramount equitable owner of this mining claim and is holder of the primary possessory interest and rights to use.

Contractual documents are escrowed with the First National Bank of Arizona, P.O. Box 2131, Tucson, Arizona 85702 under Escrow # E- 010502. In the event of contest proceedings, it is requested that duplicate notice be given to Anamax Mining Company and to the above Escrow Agent for forwarding to the Seller/Beneficiaries.

APPROXIMATE LOCATION OF CLAIM:

	Section	Township	Range
<u>NE<math>\frac{1}{4}</math></u>	<u>36</u>	T <u>18</u> S	R <u>15</u> E
<u>NW<math>\frac{1}{4}</math></u>	<u>31</u>	T <u>18</u> S	R <u>16</u> E
<u>SE<math>\frac{1}{4}</math></u>	<u>25</u>	T <u>18</u> S	R <u>15</u> E
<u>SW<math>\frac{1}{4}</math></u>	<u>30</u>	T <u>18</u> S	R <u>16</u> E

G & SR B&M, Pima County, Arizona

ANAMAX MINING COMPANY  
LAND DEPT.  
5-25-79 ml & md

STATE OF ARIZONA ) I hereby certify that the within  
 ) ss. instrument was filed for record  
COUNTY OF PIMA ) in Pima County, State of Arizona

No. 63730

Book 2148 Page 533

Date: 1963 SEP 3 PM 12:33

Witness my hand and Official Seal.

ANNA SULLINGER,  
County Recorder

Indexed	Paged	Blotted
AB		my

By *Guerdon E. Jackson*  
Deputy

Request of: *Guerdon E. Jackson*  
Fee: 1.00

RECEIVED  
B.L.M. AZ STATE OFFICE

JUL 6 1979

10:00 A.M.  
PHOENIX, ARIZONA

# Notice of Mining Location

LODE CLAIM

A MC 46753

TO ALL WHOM IT MAY CONCERN:

This Mining Claim, the name of which is the SANTA RITA #14 Mining Claim, situate on lands belonging to the United States of America, and in which there are valuable mineral deposits, was entered upon and located for the purpose of exploration and purchase by GUERDON E. JACKSON, A CITIZEN OF THE UNITED STATES

(Locator must insert either "a citizen of the United States" or "who has declared his intention of becoming a citizen of the United States.")

the undersigned, on the 29th day of AUGUST, 1963

The length of this claim is 1500 feet, and 1 claim 605 feet, in a SOUTHERLY direction and 895 feet in a NORTHERLY direction from the center of the discovery shaft, at which this notice is posted, lengthwise of the claim, together with 300 feet in width of the surface grounds, on each side of the center of said claim. The general course of the lode deposit and premises is from the NORTH to the SOUTH

The claim is situated and located in the HELVETIA Mining District, in PIMA County, in the State of Arizona, about 2800 FT.

in a NORTHEASTERLY direction from USLM 1299 AND BOUNDED ON THE WEST BY SANTA RITA #12, AND SANTA RITA #26, ON THE NORTH BY SANTA RITA #13, ON THE EAST BY SANTA RITA #15, AND ON THE SOUTH BY SANTA RITA #27.

The surface boundaries of the claim are marked upon the ground as follows: Beginning at A POST

at a point in a SOUTHERLY direction 605 feet from the discovery shaft (at which this notice is posted), being in the center of the SOUTH end line of said claim; thence WEST 300 feet to a POST, being the SOUTHWEST corner of said claim; thence NORTH 1500 feet to a POST, being at the NORTHWEST corner of said claim; thence EAST 300 feet to a POST at the center of the NORTH end of said claim; thence EAST 300 feet to a POST being at the NORTHEAST corner of said claim; thence SOUTH 1500 feet to a POST at the SOUTHEAST corner of said claim; thence WEST 300 feet to the place of beginning.

Dated and posted on the grounds this 29th day of AUGUST, 1963  
WITNESSES:

*H. Jones*  
*R. Marcus*

*Guerdon E. Jackson*  
Guerdon E. Jackson

(Supplemental unrecorded data on reverse.)

46740  
MAP FILED IN A MC

Supplemental  
but unrecorded  
data

SANTA RITA #14 Lode Claim

Date of Loc./Relec. 8-29-63

Rec. in Book 2148 Page 533

Filed by:

ANAMAX MINING COMPANY (owner)\*

P.O. Box 127

Sahuarita, Arizona 85629

\*Anamax Mining Company is the paramount equitable owner of this mining claim and is holder of the primary possessory interest and rights to use.

Contractual documents are escrowed with the First National Bank of Arizona, P.O. Box 2131, Tucson, Arizona 85702 under Escrow # E- 010502 . In the event of contest proceedings, it is requested that duplicate notice be given to Anamax Mining Company and to the above Escrow Agent for forwarding to the Seller/Beneficiaries.

APPROXIMATE LOCATION OF CLAIM:

	Section	Township	Range
<u>NE<math>\frac{1}{4}</math></u>	<u>36</u>	T <u>18</u> S	R <u>15</u> E
<u>NW<math>\frac{1}{4}</math></u>	<u>          </u>	T <u>          </u> S	R <u>          </u> E
<u>SE<math>\frac{1}{4}</math></u>	<u>          </u>	T <u>          </u> S	R <u>          </u> E
<u>SW<math>\frac{1}{4}</math></u>	<u>          </u>	T <u>          </u> S	R <u>          </u> E

G & SR B&M, Pima County, Arizona

ANAMAX MINING COMPANY  
LAND DEPT.

5-25-79 ml & md

BOOK **2148** PAGE **534**  
 I hereby certify that the within instrument was filed for record in Pima County, State of Arizona

No **63731**

STATE OF ARIZONA )  
 ) ss.  
 COUNTY OF PIMA )

Book **2148** Page **534**

Witness my hand and Official Seal.

**ANNA SULLINGER,**  
 County Recorder

Date: **1963 SEP 3 PM 12:33**

Indexed	Paged	Blotted
<i>W</i>		<i>W</i>

Request of: *Guerdon E. Jackson*

By *Beate Stephens*  
 Deputy

Fee: **1.00**

RECEIVED  
 B.L.M. AZ STATE OFFICE

JUL 6 1979

10:00 A.M.  
 PHOENIX, ARIZONA

# Notice of Mining Location

LODE CLAIM

**A MC** 46740

## TO ALL WHOM IT MAY CONCERN:

This Mining Claim, the name of which is the SANTA RITA #15 Mining Claim, situate on lands belonging to the United States of America, and in which there are valuable mineral deposits, was entered upon and located for the purpose of exploration and purchase by GUERDON E. JACKSON, A CITIZEN OF THE UNITED STATES

(Locator must insert either "a citizen of the United States" or "who has declared his intention of becoming a citizen of the United States.")

the undersigned, on the 29th day of AUGUST, 19 63

The length of this claim is 1500 feet,  
 and I claim 640 feet,  
 in a SOUTHERLY direction and 860 feet in a NORTHERLY direction from the center of the discovery shaft, at which this notice is posted, lengthwise of the claim, together with 300 feet in width of the surface grounds, on each side of the center of said claim. The general course of the lode deposit and premises is from the NORTH to the SOUTH

The claim is situated and located in the HELVETIA Mining District, in PIMA County, in the State of Arizona, about 3300 FT in a NORTHEASTERLY direction from USLM 1299, AND BOUNDED ON THE NORTH BY SANTA RITA #13, ON THE EAST BY SANTA RITA #16, ON THE SOUTH BY SANTA RITA #28, AND ON THE WEST BY SANTA RITA #14.

The surface boundaries of the claim are marked upon the ground as follows: Beginning at A POST

at a point in a SOUTHERLY direction 640 feet from the discovery shaft (at which this notice is posted), being in the center of the SOUTH end line of said claim; thence WEST 300 feet to a POST, being the SOUTHWEST corner of said claim; thence NORTH 1500 feet to a POST, being at the NORTHWEST corner of said claim; thence EAST 300 feet to a POST at the center of the NORTH end of said claim; thence EAST 300 feet to a POST being at the NORTHEAST corner of said claim; thence SOUTH 1500 feet to a POST at the SOUTHEAST corner of said claim; thence WEST 300 feet to the place of beginning.

Dated and posted on the grounds this 29th day of AUGUST, 19 63.

WITNESSES:

*H. Linn*  
*R. Marcus*

*Guerdon E. Jackson*  
 Guerdon E. Jackson

(Supplemental unrecorded data on reverse.)

46740

MAP FILED IN A MC

Supplemental  
but unrecorded  
data

SANTA RITA #15 Lode Claim

Date of Loc./Relec. 8-29-63

Rec. in Book 2148 Page 534

Filed by:

ANAMAX MINING COMPANY (owner)\*  
P.O. Box 127  
Sahuarita, Arizona 85629

\*Anamax Mining Company is the paramount equitable owner of this mining claim and is holder of the primary possessory interest and rights to use.

Contractual documents are escrowed with the First National Bank of Arizona, P.O. Box 2131, Tucson, Arizona 85702 under Escrow # E- 010502. In the event of contest proceedings, it is requested that duplicate notice be given to Anamax Mining Company and to the above Escrow Agent for forwarding to the Seller/Beneficiaries.

APPROXIMATE LOCATION OF CLAIM:

	Section	Township	Range
<u>NE<math>\frac{1}{4}</math></u>	<u>36</u>	T <u>18</u> S	R <u>15</u> E
<u>NW<math>\frac{1}{4}</math></u>	<u>31</u>	T <u>18</u> S	R <u>16</u> E
<u>SE<math>\frac{1}{4}</math></u>	_____	T _____ S	R _____ E
<u>SW<math>\frac{1}{4}</math></u>	_____	T _____ S	R _____ E

G & SR B&M, Pima County, Arizona

ANAMAX MINING COMPANY  
LAND DEPT.

5-25-79 ml & md

STATE OF ARIZONA )  
 )ss.  
COUNTY OF PIMA )

I hereby certify that the within  
instrument was filed for record  
in Pima County, State of Arizona

No. 63732 2148 535  
Book..... Page.....

Witness my hand and Official Seal.

ANNA SULLINGER,  
County Recorder

Date: 1963 SEP 3 PM 12:33

Request of: Guerdon E. Jackson

Indexed	Paged	Blotted
<u>AB</u>		<u>[Signature]</u>

By [Signature]  
Deputy

Fee: 1.00

RECEIVED  
B.L.M. AZ STATE OFFICE

JUL 6 1979

10:00 A.M.  
PHOENIX, ARIZONA

# Notice of Mining Location

LODE CLAIM

A MC 46755

TO ALL WHOM IT MAY CONCERN:

This Mining Claim, the name of which is the SANTA RITA #16  
Mining Claim, situate on lands belonging to the United States of America, and in which there  
are valuable mineral deposits, was entered upon and located for the purpose of exploration  
and purchase by GUERDON E. JACKSON, A CITIZEN OF THE UNITED STATES

(Locator must insert either "a citizen of the United States" or "who has declared his intention of becoming a citizen of the United States.")

the undersigned, on the 29th day of AUGUST, 19 63

The length of this claim is 1500 feet,  
and 1 claim 300 feet,  
in a SOUTHERLY direction and 1200  
feet in a NORTHERLY direction from  
the center of the discovery shaft, at which this notice is posted, lengthwise of the claim, to-  
gether with 300 feet in width of the surface grounds, on each side of  
the center of said claim. The general course of the lode deposit and premises is from the  
NORTH to the SOUTH

The claim is situated and located in the HELVETIA Mining District, in  
PIMA County, in the State of Arizona, about 3400 FT  
in a NORTHEASTERLY direction from USLM 1299, AND BOUNDED  
ON THE WEST BY SANTA RITA #15, ON THE NORTH BY SANTA RITA #10, AND ON THE  
EAST BY SANTA RITA #17.

The surface boundaries of the claim are marked upon the ground as follows: Beginning  
at A POST

at a point in a SOUTHERLY direction 300 feet from  
the discovery shaft (at which this notice is posted), being in the center of the SOUTH  
end line of said claim; thence NORTHWEST 300 feet to a POST  
being the SOUTHWEST corner of said claim; thence  
NORTH 1500 feet to a POST, being at the  
NORTHWEST corner of said claim; thence SOUTHEAST 300 feet  
to a POST at the center of the NORTH end of said claim;  
thence SOUTHEAST 300 feet to a POST being at the  
NORTHEAST corner of said claim; thence SOUTH 1500 feet  
to a POST at the SOUTHEAST corner of said claim;  
thence NORTHWEST 300 feet to the place of beginning.

Dated and posted on the grounds this 29th day of AUGUST, 19 63

WITNESSES:

[Signature]  
R. Mason

[Signature]  
Guerdon E. Jackson

(Supplemental unrecorded data on reverse.)

MAP FILED IN A MC 46740



Supplemental  
but unrecorded  
data

SANTA RITA #16 Lode Claim

Filed by:

Date of Loc./Reloc. 8-29-63

ANAMAX MINING COMPANY (owner)\*

Rec. in Book 2148 Page 535

P.O. Box 127  
Sahuarita, Arizona 85629

\*Anamax Mining Company is the paramount equitable owner of this mining claim and is holder of the primary possessory interest and rights to use.

Contractual documents are escrowed with the First National Bank of Arizona, P.O. Box 2131, Tucson, Arizona 85702 under Escrow # E- 010502. In the event of contest proceedings, it is requested that duplicate notice be given to Anamax Mining Company and to the above Escrow Agent for forwarding to the Seller/Beneficiaries.

APPROXIMATE LOCATION OF CLAIM:

	Section	Township	Range
NE $\frac{1}{4}$	_____	T_____S	R_____E
NW $\frac{1}{4}$	<u>31</u>	T <u>18</u> S	R <u>16</u> E
SE $\frac{1}{4}$	_____	T_____S	R_____E
SW $\frac{1}{4}$	_____	T_____S	R_____E

G & SR B&M, Pima County, Arizona

ANAMAX MINING COMPANY  
LAND DEPT.

5-25-79 ml & md

STATE OF ARIZONA )  
COUNTY OF PIMA )

I hereby certify that the within instrument was filed for record in Pima County, State of Arizona

No. 63733

Book 2148 Page 536

Witness my hand and Official Seal.

ANNA SULLINGER,  
County Recorder

Date: 1963 SEP 3 PM 12:33

Request of: Guerdon E. Jackson

By *B. S. Helph*  
Deputy

Fee: 1.00

Indexed	Paged	Blotted
<i>AB</i>		<i>W</i>

RECEIVED  
B.L.M. AZ STATE OFFICE

JUL 6 1979

10:00 A.M.  
PHOENIX, ARIZONA

# Notice of Mining Location

LODE CLAIM

RECORDS OF PIMA

A MC 46756

TO ALL WHOM IT MAY CONCERN:

This Mining Claim, the name of which is the SANTA RITA #17 Mining Claim, situate on lands belonging to the United States of America, and in which there are valuable mineral deposits, was entered upon and located for the purpose of exploration and purchase by GUERDON E. JACKSON, A CITIZEN OF THE UNITED STATES

(Locator must insert either "a citizen of the United States" or "who has declared his intention of becoming a citizen of the United States.")

the undersigned, on the 29th day of AUGUST, 1963

The length of this claim is 1500 feet, and I claim 500 feet, in a SOUTHERLY direction and 1000 feet in a NORTHERLY direction from the center of the discovery shaft, at which this notice is posted, lengthwise of the claim, together with 300 feet in width of the surface grounds, on each side of the center of said claim. The general course of the lode deposit and premises is from the NORTH to the SOUTH

The claim is situated and located in the HELVETIA Mining District, in PIMA County, in the State of Arizona, about 4000 FT in a NORTHEASTERLY direction from USLM 1299, AND BOUNDED ON THE WEST BY SANTA RITA #16, ON THE NORTH BY SANTA RITA #11, AND ON THE EAST BY SANTA RITA #18, SANTARITA #20, AND SANTA RITA #22.

The surface boundaries of the claim are marked upon the ground as follows: Beginning at A POST

at a point in a SOUTHERLY direction 500 feet from the discovery shaft (at which this notice is posted), being in the center of the SOUTH end line of said claim; thence NORTHWEST 300 feet to a POST, being the SOUTHWEST corner of said claim; thence NORTH 1500 feet to a POST, being at the NORTHWEST corner of said claim; thence SOUTHEAST 300 feet to a POST at the center of the NORTH end of said claim; thence SOUTHEAST 300 feet to a POST being at the NORTHEAST corner of said claim; thence SOUTH 1500 feet to a POST at the SOUTHEAST corner of said claim; thence NORTHWEST 300 feet to the place of beginning.

Dated and posted on the grounds this 29th day of AUGUST, 1963

WITNESSES:

*R. L. Limer*  
*R. Marcus*

*Guerdon E. Jackson*  
Guerdon E. Jackson

(Supplemental unrecorded data on reverse.)

46740

MAP FILED IN A MC

Supplemental  
but unrecorded  
data

SANTA RITA #17 Lode Claim

Filed by:

Date of Loc./Reloc. 8-29-63

ANAMAX MINING COMPANY (owner)\*  
P.O. Box 127  
Sahuarita, Arizona 85629

Rec. in Book 2148 Page 536

\*Anamax Mining Company is the paramount equitable owner of this mining claim and is holder of the primary possessory interest and rights to use.

Contractual documents are escrowed with the First National Bank of Arizona, P.O. Box 2131, Tucson, Arizona 85702 under Escrow # E- 010502. In the event of contest proceedings, it is requested that duplicate notice be given to Anamax Mining Company and to the above Escrow Agent for forwarding to the Seller/Beneficiaries.

APPROXIMATE LOCATION OF CLAIM:

	Section	Township	Range
NE $\frac{1}{4}$	_____	T _____ S	R _____ E
NW $\frac{1}{4}$	<u>31</u>	T <u>18</u> S	R <u>16</u> E
SE $\frac{1}{4}$	_____	T _____ S	R _____ E
SW $\frac{1}{4}$	_____	T _____ S	R _____ E

G & SR B&M, Pima County, Arizona

ANAMAX MINING COMPANY  
LAND DEPT.

5-25-79 ml & md

STATE OF ARIZONA )  
COUNTY OF PIMA )

I hereby certify that the within instrument was filed for record in Pima County, State of Arizona

No. 63734

Book 2148 Page 537

Witness my hand and Official Seal.

ANNA SULLINGER,  
County Recorder

Date: 1963 SEP 3 PM 12:34

Request of: Guerdon E. Jackson

Indexed	Paged	Blotted
13		<i>[Signature]</i>

By *[Signature]*  
Deputy

Fee: 100

RECEIVED  
PIMA COUNTY OFFICE

JUL 6 1979

1963  
PIMA COUNTY OFFICE

# Notice of Mining Location

LODE CLAIM

46757  
A MC RECORDS OF MINES

TO ALL WHOM IT MAY CONCERN:

SANTA RITA #18

This Mining Claim, the name of which is the Mining Claim, situate on lands belonging to the United States of America, and in which there are valuable mineral deposits, was entered upon and located for the purpose of exploration

and purchase by GUERDON E. JACKSON, A CITIZEN OF THE UNITED STATES

(Locator must insert either "a citizen of the United States" or "who has declared his intention of becoming a citizen of the United States.")

the undersigned, on the 29th day of AUGUST, 1963

The length of this claim is 1500 feet,

and 1 claim 850 feet,

in a NORTHEASTERLY direction and 650

feet in a SOUTHERLY direction from the center of the discovery shaft, at which this notice is posted, lengthwise of the claim, to-

gether with 300 feet in width of the surface grounds, on each side of the center of said claim. The general course of the lode deposit and premises is from the

NORTHEAST to the SOUTHWEST

The claim is situated and located in the HELVETIA Mining District, in PIMA County, in the State of Arizona, about 4900 FT.

in a NORTHEASTERLY direction from USLM 1299, AND BOUNDED ON THE EAST BY SANTA RITA #19, ON THE SOUTH BY SANTA RITA #20, AND ON THE WEST BY SANTA RITA #11 AND SANTA RITA #17.

The surface boundaries of the claim are marked upon the ground as follows: Beginning at A POST

at a point in a SOUTHERLY direction 650 feet from the discovery shaft (at which this notice is posted), being in the center of the SOUTHWEST

end line of said claim; thence NORTHWEST 300 feet to a POST

being the WEST corner of said claim; thence NORTH 650 FT TO A POST BEING THE NORTHWEST SIDE CENTER, THENCE NORTHEAST 850 feet to a POST, being at the

NORTH corner of said claim; thence SOUTHEAST 300 feet to a POST at the center of the NORTHEAST end of said claim;

thence SOUTHEAST 300 feet to a POST being at the

EAST corner of said claim; thence SOUTHWEST 850 feet to a POST AT THE SOUTHEAST SIDE CENTER, THENCE SOUTH 650 FEET to a POST at the SOUTH corner of said claim;

thence NORTHWEST 300 feet to the place of beginning.

Dated and posted on the grounds this 29th day of AUGUST, 1963.

WITNESSES:

*[Signature]*  
R. Marcus

*[Signature]*  
Guerdon E. Jackson

(Supplemental unrecorded data on reverse.)

MAP FILED IN A MC 46740

Supplemental  
but unrecorded  
data

SANTA RITA #18 Loae Claim

Date of Loc./Reloc. 8-29-63

Rec. in Book 2148 Page 537

Filed by:

ANAMAX MINING COMPANY (owner)\*  
P.O. Box 127  
Sahuarita, Arizona 85629

\*Anamax Mining Company is the paramount equitable owner of this mining claim and is holder of the primary possessory interest and rights to use.

Contractual documents are escrowed with the First National Bank of Arizona, P.O. Box 2131, Tucson, Arizona 85702 under Escrow # E- 010502. In the event of contest proceedings, it is requested that duplicate notice be given to Anamax Mining Company and to the above Escrow Agent for forwarding to the Seller/Beneficiaries.

APPROXIMATE LOCATION OF CLAIM:

	Section	Township	Range
NE $\frac{1}{4}$	_____	T _____ S	R _____ E
NW $\frac{1}{4}$	<u>31</u>	T <u>18</u> S	R <u>16</u> E
SE $\frac{1}{4}$	_____	T _____ S	R _____ E
SW $\frac{1}{4}$	_____	T _____ S	R _____ E

G & SR B&M, Pima County, Arizona

ANAMAX MINING COMPANY  
LAND DEPT.

5-25-79 ml & md

STATE OF ARIZONA )  
COUNTY OF PIMA )

BOOK 2148 PAGE 538  
I hereby certify that the within instrument was filed for record in Pima County, State of Arizona

No. 63735

Book 2148 Page 538

Witness my hand and Official Seal.

ANNA SULLINGER,  
County Recorder

Date: 1963 SEP 3 PM 12:34

Request of: Guerdon E. Jackson

By: *Guerdon E. Jackson*  
Deputy

Fee: 1.00

Indexed	Paged	Blotted
NB		<i>[Signature]</i>

RECEIVED  
B.L.M. AZ STATE OFFICE

JUL 6 1979

10:00 A.M.  
PHOENIX, ARIZONA

# Notice of Mining Location

LODE CLAIM

RECORDS OF MINING

A MC 46758

TO ALL WHOM IT MAY CONCERN:

This Mining Claim, the name of which is the SANTA RITA #19 Mining Claim, situate on lands belonging to the United States of America, and in which there are valuable mineral deposits, was entered upon and located for the purpose of exploration and purchase by GUERDON E. JACKSON, A CITIZEN OF THE UNITED STATES.

(Locator must insert either "a citizen of the United States" or "who has declared his intention of becoming a citizen of the United States.")

the undersigned, on the 29th day of AUGUST, 1963.

The length of this claim is 1500 feet, and I claim 650 feet, in a SOUTHWESTERLY direction and 850 feet in a NORTHEASTERLY direction from the center of the discovery shaft, at which this notice is posted, lengthwise of the claim, together with 300 feet in width of the surface grounds, on each side of the center of said claim. The general course of the lode deposit and premises is from the NORTHEAST to the SOUTHWEST.

The claim is situated and located in the HELVETIA Mining District, in PIMA County, in the State of Arizona, about 5200 FT in a NORTHEASTERLY direction from USLM 1299 AND BOUNDED ON THE SOUTH BY SANTA RITA #20, AND ON THE WEST BY SANTA RITA #18.

The surface boundaries of the claim are marked upon the ground as follows: Beginning at A POST at a point in a SOUTHERLY direction 650 feet from the discovery shaft (at which this notice is posted), being in the center of the SOUTHWEST end line of said claim; thence NORTHWEST 300 feet to a POST being the WEST corner of said claim; thence NORTH 650 FT TO POST BEING THE NORTHWEST SIDE CENTER, THENCE NORTHEAST 850 feet to a POST, being at the NORTH corner of said claim; thence SOUTHEAST 300 feet to a POST at the center of the NORTHEAST end of said claim; thence SOUTHEAST 300 feet to a POST being at the EAST corner of said claim; thence SOUTHWEST 850 feet TO A POST AT THE SOUTHEAST SIDE CENTER; THENCE SOUTH 650 FT to a POST at the SOUTH corner of said claim; thence NORTHWEST 300 feet to the place of beginning.

Dated and posted on the grounds this 29th day of AUGUST, 1963.

WITNESSES:  
*R. Marcus*

*Guerdon E. Jackson*  
Guerdon E. Jackson

(Supplemental unrecorded data on reverse.)

46740  
MAP FILED IN A MC

Supplemental  
but unrecorded  
data

SANTA RITA #19 Lode Claim

Date of Loc./Reloc. 8-29-63

Rec. in Book 2148 Page 538

Filed by:

ANAMAX MINING COMPANY (owner)\*  
P.O. Box 127  
Sahuarita, Arizona 85629

\*Anamax Mining Company is the paramount equitable owner of this mining claim and is holder of the primary possessory interest and rights to use.

Contractual documents are escrowed with the First National Bank of Arizona, P.O. Box 2131, Tucson, Arizona 85702 under Escrow # E- 010502. In the event of contest proceedings, it is requested that duplicate notice be given to Anamax Mining Company and to the above Escrow Agent for forwarding to the Seller/Beneficiaries.

APPROXIMATE LOCATION OF CLAIM:

	Section	Township	Range
NE $\frac{1}{4}$	<u>31</u>	T <u>18</u> S	R <u>16</u> E
NW $\frac{1}{4}$	<u>31</u>	T <u>18</u> S	R <u>16</u> E
SE $\frac{1}{4}$	<u>          </u>	T <u>          </u> S	R <u>          </u> E
SW $\frac{1}{4}$	<u>          </u>	T <u>          </u> S	R <u>          </u> E

G & SR B&M, Pima County, Arizona

ANAMAX MINING COMPANY  
LAND DEPT.

5-25-79 ml & md

STATE OF ARIZONA )  
 )ss.  
COUNTY OF PIMA )

I hereby certify that the within  
instrument was filed for record  
in Pima County, State of Arizona

No. 63736

Book 2148 Page 539

Date: 1963 SEP 3 PM 12:34

Request of: Guerdon E. Jackson

Witness my hand and Official Seal.

ANNA SULLINGER,  
County Recorder

Indexed	Paged	Blotted
A/B		my

By: *Deputy*  
Deputy

Fee: 1.00

RECEIVED  
PIMA COUNTY OFFICE

JUL 6 1979

1963  
MINING LOCATION

# Notice of Mining Location

LODE CLAIM

A MC

RECORDS OF MINES  
46759

TO ALL WHOM IT MAY CONCERN:

This Mining Claim, the name of which is the SANTA RITA #20  
Mining Claim, situate on lands belonging to the United States of America, and in which there  
are valuable mineral deposits, was entered upon and located for the purpose of exploration  
and purchase by GUERDON E. JACKSON, A CITIZEN OF THE UNITED STATES

(Locator must insert either "a citizen of the United States" or "who has declared his intention of becoming a citizen of the United States.")

the undersigned, on the 29th day of AUGUST, 1963

The length of this claim is 1500 feet,  
and I claim 110 feet,  
in a NORTHWESTERLY direction and 1390  
feet in a SOUTHEASTERLY direction from  
the center of the discovery shaft, at which this notice is posted, lengthwise of the claim, to-  
gether with 300 feet in width of the surface grounds, on each side of  
the center of said claim. The general course of the lode deposit and premises is from the  
NORTHWEST to the SOUTHEAST.

The claim is situated and located in the HELVETIA Mining District, in  
PIMA County, in the State of Arizona, about 4200 FT  
in a NORTHEASTERLY direction from USIM 1299 AND BOUNDED  
ON THE WEST BY SANTA RITA #17, ON THE NORTH BY SANTA RITA #18 AND SANTA  
RITA #19, ON THE EAST BY SANTA RITA #21, AND ON THE SOUTH BY SANTA RITA #22.

The surface boundaries of the claim are marked upon the ground as follows: Beginning  
at A POST  
at a point in a NORTHWESTERLY direction 110 feet from  
the discovery shaft (at which this notice is posted), being in the center of the NORTHWEST  
end line of said claim; thence NORTH 300 feet to a POST  
being the NORTH corner of said claim; thence  
SOUTHEAST 1500 feet to a POST, being at the  
EAST corner of said claim; thence SOUTH 300 feet  
to a POST at the center of the SOUTHEAST end of said claim;  
thence SOUTH 300 feet to a POST being at the  
SOUTH corner of said claim; thence NORTHWEST 1500 feet  
to a POST at the WEST corner of said claim;  
thence NORTH 300 feet to the place of beginning.

Dated and posted on the grounds this 29th day of AUGUST, 1963

WITNESSES:  
*H. Lewis*  
*R. Marcus*

*Guerdon E. Jackson*  
Guerdon E. Jackson

(Supplemental unrecorded data on reverse.)

MAP FILED IN A MC 46740



Supplemental  
but unrecorded  
data

SANTA RITA #20 Lode Claim

Date of Loc./Reloc. 8-29-63

Rec. in Book 2148 Page 539

Filed by:

ANAMAX MINING COMPANY (owner)\*  
P.O. Box 127  
Sahuarita, Arizona 85629

\*Anamax Mining Company is the paramount equitable owner of this mining claim and is holder of the primary possessory interest and rights to use.

Contractual documents are escrowed with the First National Bank of Arizona, P.O. Box 2131, Tucson, Arizona 85702 under Escrow # E- 010502. In the event of contest proceedings, it is requested that duplicate notice be given to Anamax Mining Company and to the above Escrow Agent for forwarding to the Seller/Beneficiaries.

APPROXIMATE LOCATION OF CLAIM:

	Section	Township	Range
NE $\frac{1}{4}$	<u>31</u>	T <u>18</u> S	R <u>16</u> E
NW $\frac{1}{4}$	<u>31</u>	T <u>18</u> S	R <u>16</u> E
SE $\frac{1}{4}$	<u>          </u>	T <u>          </u> S	R <u>          </u> E
SW $\frac{1}{4}$	<u>31</u>	T <u>18</u> S	R <u>16</u> E

G & SR B&M, Pima County, Arizona

ANAMAX MINING COMPANY  
LAND DEPT.

5-25-79 ml & md

STATE OF ARIZONA )  
 )ss.  
COUNTY OF PIMA )

I hereby certify that the within instrument was filed for record in Pima County, State of Arizona

No. 63737

2148

540

Book 1963 SEP 3 PH 12:34 Page

Witness my hand and Official Seal.

ANNA SULLINGER,  
County Recorder

Date: Request of: Guerdon E. Jackson

Indexed	Paged	Blotted
10		[Signature]

By [Signature] Deputy

Fee: 1.00

# Notice of Mining Location

LODE CLAIM

A MC 46760

RECORDS OF MINES

## TO ALL WHOM IT MAY CONCERN:

This Mining Claim, the name of which is the SANTA RITA #21 Mining Claim, situate on lands belonging to the United States of America, and in which there are valuable mineral deposits, was entered upon and located for the purpose of exploration and purchase by GUERDON E. JACKSON, A CITIZEN OF THE UNITED STATES

(Locator must insert either "a citizen of the United States" or "who has declared his intention of becoming a citizen of the United States.")  
the undersigned, on the 29th day of AUGUST, 1963

The length of this claim is 1500 feet, and I claim 350 feet, in a SOUTHEASTERLY direction and 1150 feet in a NORTHWESTERLY direction from the center of the discovery shaft, at which this notice is posted, lengthwise of the claim, together with 300 feet in width of the surface grounds, on each side of the center of said claim. The general course of the lode deposit and premises is from the NORTHWEST to the SOUTHEAST

The claim is situated and located in the HELVETIA Mining District, in PIMA County, in the State of Arizona, about 6500 FT in an EASTERLY direction from USLM 1299 AND BOUNDED ON THE SOUTH BY SANTA RITA #23, AND ON THE WEST BY SANTA RITA #20.

The surface boundaries of the claim are marked upon the ground as follows: Beginning at A POST

at a point in a SOUTHEASTERLY direction 350 feet from the discovery shaft (at which this notice is posted), being in the center of the SOUTHEAST end line of said claim; thence SOUTH 300 feet to a POST corner of said claim; thence NORTHWEST 1500 feet to a POST, being at the WEST corner of said claim; thence NORTH 300 feet to a POST at the center of the NORTHWEST end of said claim; thence NORTH 300 feet to a POST being at the NORTH corner of said claim; thence SOUTHEAST 1500 feet to a POST at the EAST corner of said claim; thence SOUTH 300 feet to the place of beginning.

Dated and posted on the grounds this 29th day of AUGUST, 1963

WITNESSES:  
[Signature] R. Marcus

[Signature] Guerdon E. Jackson

RECEIVED  
B.L.M. AZ STATE OFFICE  
JUL 6 1979  
10:00 A.M.  
PHOENIX, ARIZONA

(Supplemental unrecorded data on reverse.)

46740  
MAP FILED IN A MC

Supplemental  
but unrecorded  
data

SANTA RITA #21 Lode Claim

Filed by:

Date of Loc./Reloc. 8-29-63

ANAMAX MINING COMPANY (owner)\*  
P.O. Box 127  
Sahuarita, Arizona 85629

Rec. in Book 2148 Page 540

\*Anamax Mining Company is the paramount equitable owner of this mining claim and is holder of the primary possessory interest and rights to use.

Contractual documents are escrowed with the First National Bank of Arizona, P.O. Box 2131, Tucson, Arizona 85702 under Escrow # E- 010502. In the event of contest proceedings, it is requested that duplicate notice be given to Anamax Mining Company and to the above Escrow Agent for forwarding to the Seller/Beneficiaries.

APPROXIMATE LOCATION OF CLAIM:

	Section	Township	Range
NE $\frac{1}{4}$	<u>31</u>	T <u>18</u> S	R <u>16</u> E
NW $\frac{1}{4}$	<u>31</u>	T <u>18</u> S	R <u>16</u> E
SE $\frac{1}{4}$	<u>31</u>	T <u>18</u> S	R <u>16</u> E
SW $\frac{1}{4}$	<u>31</u>	T <u>18</u> S	R <u>16</u> E

G & SR B&M, Pima County, Arizona

ANAMAX MINING COMPANY  
LAND DEPT.

5-25-79 ml & md

STATE OF ARIZONA )  
COUNTY OF PIMA ) ss.

I hereby certify that the within instrument was filed for record in Pima County, State of Arizona

No. 63738

Book 2148 Page 541

Date: 1963 SEP 3 PM 12:34

Request of: Guerdon E. Jackson

Witness my hand and Official Seal.

ANNA SULLINGER,  
County Recorder

Indexed	Paged	Blotted
DB		<i>[Signature]</i>

By *[Signature]*  
Deputy

Fee: 1.00

# Notice of Mining Location

LODE CLAIM

A MC 46761 RECORDS OF MINES

TO ALL WHOM IT MAY CONCERN:

This Mining Claim, the name of which is the SANTA RITA #22 Mining Claim, situate on lands belonging to the United States of America, and in which there are valuable mineral deposits, was entered upon and located for the purpose of exploration and purchase by GUERDON E. JACKSON, A CITIZEN OF THE UNITED STATES

(Locator must insert either "a citizen of the United States" or "who has declared his intention of becoming a citizen of the United States.")

the undersigned, on the 29th day of AUGUST, 1963.

The length of this claim is 1500 feet, and I claim 45 feet, in a SOUTHEASTERLY direction and 1455 feet in a NORTHWESTERLY direction from the center of the discovery shaft, at which this notice is posted, lengthwise of the claim, together with 300 feet in width of the surface grounds, on each side of the center of said claim. The general course of the lode deposit and premises is from the NORTHWEST to the SOUTHEAST

The claim is situated and located in the HELVETIA Mining District, in PIMA County, in the State of Arizona, about 5300 FT in an EASTERLY direction from USLM 1299 AND BOUNDED ON THE NORTH BY SANTA RITA #20, ON THE EAST BY SANTA RITA #23, AND ON THE SOUTH BY SANTA RITA #24.

The surface boundaries of the claim are marked upon the ground as follows: Beginning at A POST

at a point in a SOUTHEASTERLY direction 45 feet from the discovery shaft (at which this notice is posted), being in the center of the SOUTHEAST end line of said claim; thence SOUTH 300 feet to a POST, being the SOUTH corner of said claim; thence NORTHWEST 1500 feet to a POST, being at the WEST corner of said claim; thence NORTH 300 feet to a POST at the center of the NORTHWEST end of said claim; thence NORTH 300 feet to a POST being at the NORTH corner of said claim; thence SOUTHEAST 1500 feet to a POST at the EAST corner of said claim; thence SOUTH 300 feet to the place of beginning.

Dated and posted on the grounds this 29th day of AUGUST, 1963.

WITNESSES:  
*[Signature]*  
R. Marcus

*[Signature]*  
Guerdon E. Jackson

RECEIVED  
B.L.M. AZ STATE OFFICE

JUL 6 1979

10:00 A.M.  
PHOENIX, ARIZONA

(Supplemental unrecorded data on reverse.)

46740  
MAP FILED IN A MC

Supplemental  
but unrecorded  
data

SANTA RITA #22

Lode Claim

Filed by:

Date of Loc./Relec. 8-29-63

ANAMAX MINING COMPANY (owner)\*

Rec. in Book 2148 Page 541

P.O. Box 127

Sahuarita, Arizona 85629

\*Anamax Mining Company is the paramount equitable owner of this mining claim and is holder of the primary possessory interest and rights to use.

Contractual documents are escrowed with the First National Bank of Arizona, P.O. Box 2131, Tucson, Arizona 85702 under Escrow # E- 010502. In the event of contest proceedings, it is requested that duplicate notice be given to Anamax Mining Company and to the above Escrow Agent for forwarding to the Seller/Beneficiaries.

APPROXIMATE LOCATION OF CLAIM:

	Section	Township	Range
NE $\frac{1}{4}$	_____	T _____ S	R _____ E
NW $\frac{1}{4}$	<u>31</u>	T <u>18</u> S	R <u>16</u> E
SE $\frac{1}{4}$	_____	T _____ S	R _____ E
SW $\frac{1}{4}$	<u>31</u>	T <u>18</u> S	R <u>16</u> E

G & SR B&M, Pima County, Arizona

ANAMAX MINING COMPANY  
LAND DEPT.

5-25-79 ml & md

STATE OF ARIZONA )  
COUNTY OF PIMA ) ss.

I hereby certify that the within instrument was filed for record in Pima County, State of Arizona

No. 63739

Book 2148 Page 542

Witness my hand and Official Seal.

ANNA SULLINGER,  
County Recorder

Date: 1963 SEP 3 PM 12:34

Request of:

Indexed	Paged	Blotted
LB		MT

By Bruce Stephen  
Deputy

Fee: 1.00

Guerdon E. Jackson

# Notice of Mining Location

LODE CLAIM A MC 46762

RECORDS OF MINES

## TO ALL WHOM IT MAY CONCERN:

This Mining Claim, the name of which is the SANTA RITA #23 Mining Claim, situate on lands belonging to the United States of America, and in which there are valuable mineral deposits, was entered upon and located for the purpose of exploration and purchase by GUERDON E. JACKSON, A CITIZEN OF THE UNITED STATES

(Locator must insert either "a citizen of the United States" or "who has declared his intention of becoming a citizen of the United States.")

the undersigned, on the 29th day of AUGUST, 1963.

The length of this claim is 1500 feet, and I claim 35 feet, in a NORTHWESTERLY direction and 1465 feet in a SOUTHEASTERLY direction from the center of the discovery shaft, at which this notice is posted, lengthwise of the claim, together with 300 feet in width of the surface grounds, on each side of the center of said claim. The general course of the lode deposit and premises is from the NORTHWEST to the SOUTHEAST

The claim is situated and located in the HELVETIA Mining District, in PIMA County, in the State of Arizona, about 5400 FT in an EASTERLY direction from USLM 1299 AND BOUNDED on the SOUTH BY SANTA RITA #25, ON THE WEST BY SANTA RITA #22, AND ON THE NORTH BY SANTA RITA #21.

The surface boundaries of the claim are marked upon the ground as follows: Beginning at A POST at a point in a NORTHWESTERLY direction 35 feet from the discovery shaft (at which this notice is posted), being in the center of the NORTHWEST end line of said claim; thence NORTH 300 feet to a POST, being the NORTH corner of said claim; thence SOUTHEAST 1500 feet to a POST, being at the EAST corner of said claim; thence SOUTH 300 feet to a POST at the center of the SOUTHEAST end of said claim; thence SOUTH 300 feet to a POST being at the SOUTH corner of said claim; thence NORTHWEST 1500 feet to a POST at the WEST corner of said claim; thence NORTH 300 feet to the place of beginning.

Dated and posted on the grounds this 29th day of AUGUST, 1963.

WITNESSES:

R. Lewis  
R. M...

Guerdon E. Jackson  
Guerdon E. Jackson

RECEIVED  
PIMA COUNTY OFFICE  
JUL 6 1979  
TUCSON, ARIZONA

(Supplemental unrecorded data on reverse.)

MAP FILED IN A MC 46740

Supplemental  
but unrecorded  
data

SANTA RITA #23 Lode Claim

Date of Loc./Relec. 8-29-63

Rec. in Book 2148 Page 542

Filed by:

ANAMAX MINING COMPANY (owner)\*  
P.O. Box 127  
Sahuarita, Arizona 85629

\*Anamax Mining Company is the paramount equitable owner of this mining claim and is holder of the primary possessory interest and rights to use.

Contractual documents are escrowed with the First National Bank of Arizona, P.O. Box 2131, Tucson, Arizona 85702 under Escrow # E-010502. In the event of contest proceedings, it is requested that duplicate notice be given to Anamax Mining Company and to the above Escrow Agent for forwarding to the Seller/Beneficiaries.

APPROXIMATE LOCATION OF CLAIM:

	Section	Township	Range
<del>N1/4</del>	_____	T _____ S	R _____ E
<del>N1/2</del>	_____	T _____ S	R _____ E
<del>S1/4</del>	31	T 18 S	R 16 E
<del>S1/2</del>	31	T 18 S	R 16 E

Q & SR B&M, Pima County, Arizona

ANAMAX MINING COMPANY  
LAND DEPT.

5-25-79 ml & md

STATE OF ARIZONA )  
COUNTY OF PIMA ) ss.

I hereby certify that the within instrument was filed for record in Pima County, State of Arizona

No. 63740

Book 2148 Page 543

Date: 1963 SEP 3 PM 12:34

Witness my hand and Official Seal.

ANNA SULLINGER,  
County Recorder

Indexed	Paged	Blotted
DB		WJ

By Guerdon E. Jackson  
Deputy

Request of: Guerdon E. Jackson  
Fee: 1.00

# Notice of Mining Location

LODE CLAIM

RECORDS OF MINES

TO ALL WHOM IT MAY CONCERN:

**A MC 46763**

This Mining Claim, the name of which is the SANTA RITA #24 Mining Claim, situate on lands belonging to the United States of America, and in which there are valuable mineral deposits, was entered upon and located for the purpose of exploration and purchase by GUERDON E. JACKSON, A CITIZEN OF THE UNITED STATES

(Locator must insert either "a citizen of the United States" or "who has declared his intention of becoming a citizen of the United States.")

the undersigned, on the 29th day of AUGUST, 1963

The length of this claim is 1500 feet, and 1 claim 100 feet, in a SOUTHEASTERLY direction and 1400 feet in a NORTHWESTERLY direction from the center of the discovery shaft, at which this notice is posted, lengthwise of the claim, together with 300 feet in width of the surface grounds, on each side of the center of said claim. The general course of the lode deposit and premises is from the NORTHWEST to the SOUTHEAST

The claim is situated and located in the HELVETIA Mining District, in PIMA County, in the State of Arizona, about 5200 FT in an EASTERLY direction from USLM 1299 AND BOUNDED ON THE NORTH BY SANTA RITA #22, ON THE EAST BY SANTA RITA #25

The surface boundaries of the claim are marked upon the ground as follows: Beginning at A POST at a point in a SOUTHEASTERLY direction 100 feet from the discovery shaft (at which this notice is posted), being in the center of the SOUTHEAST end line of said claim; thence SOUTH 300 feet to a M. POST being the SOUTH corner of said claim; thence NORTHWEST 1500 feet to a POST being at the WEST corner of said claim; thence NORTH 300 feet to a POST at the center of the NORTHWEST end of said claim; thence NORTH 300 feet to a POST being at the NORTH corner of said claim; thence SOUTHEAST 1500 feet to a POST at the EAST corner of said claim; thence SOUTH 300 feet to the place of beginning.

Dated and posted on the grounds this 29th day of AUGUST, 1963

WITNESSES:  
R. Marcus  
Guerdon E. Jackson

RECEIVED  
PIMA COUNTY OFFICE  
JUL 6 1979  
PIMA COUNTY

(Supplemental unrecorded data on reverse.)

46740  
MAP FILED IN A MC



Supplemental  
but unrecorded  
data

SANTA RITA #24 Love Claim

Date of Loc./Reloc. 8-29-63

Rec. in Book 2148 Page 543

Filed by:

ANAMAX MINING COMPANY (owner)\*  
P.O. Box 127  
Sahuarita, Arizona 85629

\*Anamax Mining Company is the paramount equitable owner of this mining claim and is holder of the primary possessory interest and rights to use.

Contractual documents are escrowed with the First National Bank of Arizona, P.O. Box 2131, Tucson, Arizona 85702 under Escrow # E- 010502. In the event of contest proceedings, it is requested that duplicate notice be given to Anamax Mining Company and to the above Escrow Agent for forwarding to the Seller/Beneficiaries.

APPROXIMATE LOCATION OF CLAIM:

	Section	Township	Range
NE $\frac{1}{4}$	_____	T_____S	R_____E
NW $\frac{1}{4}$	_____	T_____S	R_____E
SE $\frac{1}{4}$	_____	T_____S	R_____E
SW $\frac{1}{4}$	<u>31</u>	T <u>18</u> S	R <u>16</u> E

G & SR B&M, Pima County, Arizona

ANAMAX MINING COMPANY  
LAND DEPT.

5-25-79 ml & md

STATE OF ARIZONA )  
COUNTY OF PIMA ) ss.

I hereby certify that the within instrument was filed for record in Pima County, State of Arizona

No. 63741  
Book 2148 Page 544

Witness my hand and Official Seal.

ANNA SULLINGER,  
County Recorder

Date: 1963 SEP 3 PM 12:34

Request of: Guerdon E. Jackson

Indexed	Paged	Blotted
DB		wp

By *B. S. Stephens*  
Deputy

Fee: 1.00

RECEIVED  
PIMA COUNTY CLERK'S OFFICE

JUL 6 1979

1963  
PIMA COUNTY ARIZONA

# Notice of Mining Location

LODE CLAIM

A MC 46740 REGISTRY OF MINES

TO ALL WHOM IT MAY CONCERN:

This Mining Claim, the name of which is the SANTA RITA #25 Mining Claim, situate on lands belonging to the United States of America, and in which there are valuable mineral deposits, was entered upon and located for the purpose of exploration and purchase by GUERDON E. JACKSON, A CITIZEN OF THE UNITED STATES

(Locator must insert either "a citizen of the United States" or "who has declared his intention of becoming a citizen of the United States.")

the undersigned, on the 29th day of AUGUST, 1963

The length of this claim is 1500 feet, and 1 claim 35 feet, in a NORTHWESTERLY direction and 1465 feet in a SOUTHEASTERLY direction from the center of the discovery shaft, at which this notice is posted, lengthwise of the claim, together with 300 feet in width of the surface grounds, on each side of the center of said claim. The general course of the lode deposit and premises is from the NORTHWEST to the SOUTHEAST

The claim is situated and located in the HELVETIA Mining District, in PIMA County, in the State of Arizona, about 5400 FT in an EASTERLY direction from USLM 1299 AND BOUNDED ON THE WEST BY SANTA RITA #24, AND ON THE NORTH BY SANTA RITA #23.

The surface boundaries of the claim are marked upon the ground as follows: Beginning at a POST at a point in a NORTHWESTERLY direction 35 feet from the discovery shaft (at which this notice is posted), being in the center of the NORTHWEST end line of said claim; thence NORTH 300 feet to a POST, being the NORTH corner of said claim; thence SOUTHEAST 1500 feet to a POST, being at the EAST corner of said claim; thence SOUTH 300 feet to a POST at the center of the SOUTHEAST end of said claim; thence SOUTH 300 feet to a POST being at the SOUTH corner of said claim; thence NORTHWEST 1500 feet to a POST at the WEST corner of said claim; thence NORTH 300 feet to the place of beginning.

Dated and posted on the grounds this 29th day of AUGUST, 1963

WITNESSES:

*R. Jones*  
*R. Marcus*

*Guerdon E. Jackson*  
Guerdon E. Jackson

(Supplemental unrecorded data on reverse.)

MAP FILED IN A MC 46740

Supplemental  
but unrecorded  
data

SANTA RITA #25 Lode Claim

Filed by:

Date of Loc./Reloc. 8-29-63

ANAMAX MINING COMPANY (owner)\*

Rec. in Book 2148 Page 544

P.O. Box 127

Sahuarita, Arizona 85629

\*Anamax Mining Company is the paramount equitable owner of this mining claim and is holder of the primary possessory interest and rights to use.

Contractual documents are escrowed with the First National Bank of Arizona, P.O. Box 2131, Tucson, Arizona 85702 under Escrow # E- 010502. In the event of contest proceedings, it is requested that duplicate notice be given to Anamax Mining Company and to the above Escrow Agent for forwarding to the Seller/Beneficiaries.

APPROXIMATE LOCATION OF CLAIM:

	Section	Township	Range
<del>NE<math>\frac{1}{4}</math></del>	<u>          </u>	T <u>          </u> S	R <u>          </u> E
<del>NW<math>\frac{1}{4}</math></del>	<u>          </u>	T <u>          </u> S	R <u>          </u> E
<del>SE<math>\frac{1}{4}</math></del>	<u>    31    </u>	T <u>    18    </u> S	R <u>    16    </u> E
<del>SW<math>\frac{1}{4}</math></del>	<u>    31    </u>	T <u>    18    </u> S	R <u>    16    </u> E

G & SR B&M, Pima County, Arizona

ANAMAX MINING COMPANY  
LAND DEPT.

5-25-79 ml & md

STATE OF ARIZONA )  
COUNTY OF PIMA )

I hereby certify that the within instrument was filed for record in Pima County, State of Arizona

No. 63742

2148 545

Witness my hand and Official Seal.

ANNA SULLINGER,  
County Recorder

Book 2148 Page 545  
Date: 1963 SEP 3 PM 12:34

Indexed	Paged	Blotted
113		

By *Robert Stephens*  
Deputy

Request of: *Guerdon E. Jackson*  
Fee: 1.00

RECEIVED  
B.L.M. AZ STATE OFFICE

JUL 6 1979

10:00 A.M.  
PHOENIX, ARIZONA

# Notice of Mining Location

LODE CLAIM

A MC 46765

RECORDS OF MINES

TO ALL WHOM IT MAY CONCERN:

This Mining Claim, the name of which is the SANTA RITA #26 Mining Claim, situate on lands belonging to the United States of America, and in which there are valuable mineral deposits, was entered upon and located for the purpose of exploration and purchase by GUERDON E. JACKSON, A CITIZEN OF THE UNITED STATES

(Locator must insert either "a citizen of the United States" or "who has declared his intention of becoming a citizen of the United States.")

the undersigned, on the 29th day of AUGUST, 19 63

The length of this claim is 1500 feet,  
and I claim 60 feet,  
in a NORTHERLY direction and 1440

feet in a SOUTHERLY direction from the center of the discovery shaft, at which this notice is posted, lengthwise of the claim, together with 300 feet in width of the surface grounds, on each side of the center of said claim. The general course of the lode deposit and premises is from the NORTH to the SOUTH

The claim is situated and located in the HELVETIA Mining District, in PIMA County, in the State of Arizona, about 2300 FT in a NORTHEASTERLY direction from USLM 1299 AND BOUNDED

ON THE WEST BY THE OREGON COPPER (Pat'd) CLAIM, ON THE NORTH BY SANTA RITA #12 ON THE EAST BY SANTA RITA #14 AND SANTA RITA #27, AND ON THE SOUTH BY SANTA RITA #28

The surface boundaries of the claim are marked upon the ground as follows: Beginning at a POST

at a point in a NORTHERLY direction 60 feet from the discovery shaft (at which this notice is posted), being in the center of the NORTH end line of said claim; thence EAST 300 feet to a POST, being the NORTHEAST corner of said claim; thence SOUTH 1500 feet to a POST, being at the SOUTHEAST corner of said claim; thence WEST 300 feet to a POST at the center of the SOUTH end of said claim; thence WEST 300 feet to a POST being at the SOUTHWEST corner of said claim; thence NORTH 1500 feet to a POST at the NORTHWEST corner of said claim; thence EAST 300 feet to the place of beginning.

Dated and posted on the grounds this 29th day of AUGUST, 19 63  
WITNESSES:

*R. Marcus*  
R. Marcus

*Guerdon E. Jackson*  
Guerdon E. Jackson

(Supplemental unrecorded data on reverse.)

MAP FILED IN A MC 46740

Supplemental  
but unrecorded  
data

SANTA RITA #26 Lode Claim

Filed by:

Date of Loc./Reloc. 8-29-63

ANAMAX MINING COMPANY (owner)\*  
P.O. Box 127  
Sahuarita, Arizona 85629

Rec. in Book 2148 Page 545

\*Anamax Mining Company is the paramount equitable owner of this mining claim and is holder of the primary possessory interest and rights to use.

Contractual documents are escrowed with the First National Bank of Arizona, P.O. Box 2131, Tucson, Arizona 85702 under Escrow # E- 010502. In the event of contest proceedings, it is requested that duplicate notice be given to Anamax Mining Company and to the above Escrow Agent for forwarding to the Seller/Beneficiaries.

APPROXIMATE LOCATION OF CLAIM:

	Section	Township	Range
<u>NE<math>\frac{1}{4}</math></u>	<u>36</u>	T <u>18</u> S	R <u>15</u> E
<u>NW<math>\frac{1}{4}</math></u>	_____	T _____ S	R _____ E
<u>SE<math>\frac{1}{4}</math></u>	_____	T _____ S	R _____ E
<u>SW<math>\frac{1}{4}</math></u>	_____	T _____ S	R _____ E

G & SR B&M, Pima County, Arizona

ANAMAX MINING COMPANY  
LAND DEPT.

5-25-79 ml & md

STATE OF ARIZONA )  
 )ss.  
COUNTY OF PIMA )

I hereby certify that the within instrument was filed for record in Pima County, State of Arizona

No. 63743

Book 2148 Page 546

Witness my hand and Official Seal.

ANNA SULLINGER,  
County Recorder

Date: 1963 SEP 3 PM 12:34

Request of: Guerdon E. Jackson

Indexed	Paged	Blotted
LB		WY

By: Santa Stephen  
Deputy

Fee: 1.00

RECEIVED  
B.L.M. AZ STATE OFFICE

JUL 6 1979

10:00 A.M.  
PHOENIX, ARIZONA

# Notice of Mining Location

LODE CLAIM

A MC 46766

RECORDS OF MINES

TO ALL WHOM IT MAY CONCERN:

This Mining Claim, the name of which is the SANTA RITA #27 Mining Claim, situate on lands belonging to the United States of America, and in which there are valuable mineral deposits, was entered upon and located for the purpose of exploration and purchase by GUERDON E. JACKSON, A CITIZEN OF THE UNITED STATES.

(Locator must insert either "a citizen of the United States" or "who has declared his intention of becoming a citizen of the United States.")

the undersigned, on the 29th day of AUGUST, 19 63

The length of this claim is 1500 feet, and I claim 50 feet, in a SOUTHERLY direction and 1450 feet in a NORTHERLY direction from the center of the discovery shaft, at which this notice is posted, lengthwise of the claim, together with 300 feet in width of the surface grounds, on each side of the center of said claim. The general course of the lode deposit and premises is from the NORTH to the SOUTH

The claim is situated and located in the HELVETIA Mining District, in PIMA County, in the State of Arizona, about 2000 FT. in a EASTERLY direction from USLM 1299 AND BOUNDED ON THE WEST BY SANTA RITA #29 AND SANTA RITA #26, ON THE NORTH BY SANTA RITA #14, AND ON THE EAST BY SANTA RITA #28, AND ON THE SOUTH BY SANTA RITA #30.

The surface boundaries of the claim are marked upon the ground as follows: Beginning at A POST at a point in a SOUTHERLY direction 50 feet from the discovery shaft (at which this notice is posted), being in the center of the SOUTH end line of said claim; thence WEST 300 feet to a POST, being the SOUTHWEST corner of said claim; thence NORTH 1500 feet to a POST, being at the NORTHWEST corner of said claim; thence EAST 300 feet to a POST at the center of the NORTH end of said claim; thence EAST 300 feet to a POST, being at the NORTHEAST corner of said claim; thence SOUTH 1500 feet to a POST at the SOUTHEAST corner of said claim; thence WEST 300 feet to the place of beginning.

Dated and posted on the grounds this 29th day of AUGUST, 19 63.

WITNESSES:

R. Marcus

Guerdon E. Jackson

Guerdon E. Jackson

(Supplemental unrecorded data on reverse.)

MAP FILED IN A MC 46740



STATE OF ARIZONA )  
COUNTY OF PIMA ) ss.

I hereby certify that the within instrument was filed for record in Pima County, State of Arizona

No. 63744  
Book 2148 Page 547

Witness my hand and Official Seal.

ANNA SULLINGER,  
County Recorder

Date: 1963 SEP 3 PM 12:34

Request of: Guerdon E. Jackson  
Fee: 1.00

Indexed	Paged	Blotted
NB		my

By: Guerdon E. Jackson  
Deputy

# Notice of Mining Location

LODE CLAIM

A MC 46767 RECORDS OF MINES

TO ALL WHOM IT MAY CONCERN:

This Mining Claim, the name of which is the SANTA RITA #28 Mining Claim, situate on lands belonging to the United States of America, and in which there are valuable mineral deposits, was entered upon and located for the purpose of exploration and purchase by GUERDON E. JACKSON, A CITIZEN OF THE UNITED STATES

(Locator must insert either "a citizen of the United States" or "who has declared his intention of becoming a citizen of the United States.")

the undersigned, on the 29th day of AUGUST, 1963

The length of this claim is 1500 feet, and 1 claim 90 feet, in a SOUTHERLY direction and 1410 feet in a NORTHERLY direction from the center of the discovery shaft, at which this notice is posted, lengthwise of the claim, together with 300 feet in width of the surface grounds, on each side of the center of said claim. The general course of the lode deposit and premises is from the NORTH to the SOUTH

The claim is situated and located in the HELVETIA Mining District, in PIMA County, in the State of Arizona, about 2500 FT in an EASTERLY direction from USLM 1299 AND BOUNDED ON THE WEST BY SANTA RITA #27, AND ON THE NORTH BY SANTA RITA #15.

The surface boundaries of the claim are marked upon the ground as follows: Beginning at A POST at a point in a SOUTHERLY direction 90 feet from the discovery shaft (at which this notice is posted), being in the center of the SOUTH end line of said claim; thence WEST 300 feet to a POST, being the SOUTHWEST corner of said claim; thence NORTH 1500 feet to a POST, being at the NORTHWEST corner of said claim; thence EAST 300 feet to a POST at the center of the NORTH end of said claim; thence EAST 300 feet to a POST being at the NORTHEAST corner of said claim; thence SOUTH 1500 feet to a POST at the SOUTHEAST corner of said claim; thence WEST 300 feet to the place of beginning.

Dated and posted on the grounds this 29th day of AUGUST, 1963.  
WITNESSES:

R. L. Loria  
R. Marcum

Guerdon E. Jackson  
Guerdon E. Jackson

(Supplemental unrecorded data on reverse.)

MAP FILED IN A MC 46740

RECEIVED  
PIMA COUNTY OFFICE  
JUL 6 1979  
1963  
ENGINEERING STORE



Supplemental  
but unrecorded  
data

SANTA RITA #28

Lode Claim

Filed by:

Date of Loc./Reloc. 8-29-63

ANAMAX MINING COMPANY (owner)\*  
P.O. Box 127  
Sahuarita, Arizona 85629

Rec. in Book 2148 Page 547

\*Anamax Mining Company is the paramount equitable owner of this mining claim and is holder of the primary possessory interest and rights to use.

Contractual documents are escrowed with the First National Bank of Arizona, P.O. Box 2131, Tucson, Arizona 85702 under Escrow # E- 010502. In the event of contest proceedings, it is requested that duplicate notice be given to Anamax Mining Company and to the above Escrow Agent for forwarding to the Seller/Beneficiaries.

APPROXIMATE LOCATION OF CLAIM:

	Section	Township	Range
NE $\frac{1}{4}$	<u>36</u>	T <u>18</u> S	R <u>15</u> E
NW $\frac{1}{4}$	<u>31</u>	T <u>18</u> S	R <u>16</u> E
SE $\frac{1}{4}$	<u>36</u>	T <u>18</u> S	R <u>15</u> E
SW $\frac{1}{4}$	<u>31</u>	T <u>18</u> S	R <u>16</u> E

G & SR B&M, Pima County, Arizona

ANAMAX MINING COMPANY  
LAND DEPT.

5-25-79 ml & md

STATE OF ARIZONA )  
COUNTY OF PIMA ) ss.  
I hereby certify that the within instrument was filed for record in Pima County, State of Arizona

BOOK 2148 PAGE 548

N 63745

2148 548

Witness my hand and Official Seal.

ANNA SULLINGER,  
County Recorder

Book \_\_\_\_\_ Date: 1963 SEP 3 PM 12:34  
Page \_\_\_\_\_ Request of: \_\_\_\_\_

Indexed	Paged	Blotted
103		my

By Guerdon E. Jackson  
Deputy

Fee: 1.00

RECEIVED  
B.L.M. AZ STATE OFFICE  
JUL 6 1979  
10:00 A.M.  
PHOENIX, ARIZONA

# Notice of Mining Location

RECORDS OF MINES

LODE CLAIM

**A MC 46768**

TO ALL WHOM IT MAY CONCERN:

This Mining Claim, the name of which is the SANTA RITA #29 Mining Claim, situate on lands belonging to the United States of America, and in which there are valuable mineral deposits, was entered upon and located for the purpose of exploration and purchase by GUERDON E. JACKSON, A CITIZEN OF THE UNITED STATES

(Locator must insert either "a citizen of the United States" or "who has declared his intention of becoming a citizen of the United States.")

the undersigned, on the 29th day of AUGUST, 1963

The length of this claim is 1500 feet, and I claim 165 feet, in a SOUTHERLY direction and 1335 feet in a NORTHERLY direction from the center of the discovery shaft, at which this notice is posted, lengthwise of the claim, together with 300 feet in width of the surface grounds, on each side of the center of said claim. The general course of the lode deposit and premises is from the NORTH to the SOUTH

The claim is situated and located in the HELVETIA Mining District, in PIMA County, in the State of Arizona, about 1900 FT in a SOUTHEASTERLY direction from USLM 1299 AND BOUNDED ON THE NORTH BY SANTA RITA #26, ON THE EAST BY SANTA RITA #27 AND SANTA RITA #30, AND ON THE SOUTH BY SANTA RITA #31

The surface boundaries of the claim are marked upon the ground as follows: Beginning at A POST at a point in a SOUTHERLY direction 165 feet from the discovery shaft (at which this notice is posted), being in the center of the SOUTH end line of said claim; thence WEST 300 feet to a POST, being the SOUTHWEST corner of said claim; thence NORTH 1500 feet to a POST, being at the NORTHWEST corner of said claim; thence EAST 300 feet to a POST at the center of the NORTH end of said claim; thence EAST 300 feet to a POST being at the NORTHEAST corner of said claim; thence SOUTH 1500 feet to a POST at the SOUTHEAST corner of said claim; thence WEST 300 feet to the place of beginning.

Dated and posted on the grounds this 29th day of AUGUST, 1963

WITNESSES:  
A. Lewis  
R. Marcus

Guerdon E. Jackson  
Guerdon E. Jackson

(Supplemental unrecorded data on reverse.)

MAP FILED IN A MC 46740

Supplemental  
but unrecorded  
data

SANTA RITA #29

Lode Claim

Date of Loc./Reloc. 8-29-63

Rec. in Book 2148 Page 548

Filed by:

ANAMAX MINING COMPANY (owner)\*  
P.O. Box 127  
Sahuarita, Arizona 85629

\*Anamax Mining Company is the paramount equitable owner of this mining claim and is holder of the primary possessory interest and rights to use.

Contractual documents are escrowed with the First National Bank of Arizona, P.O. Box 2131, Tucson, Arizona 85702 under Escrow # E- 010502. In the event of contest proceedings, it is requested that duplicate notice be given to Anamax Mining Company and to the above Escrow Agent for forwarding to the Seller/Beneficiaries.

APPROXIMATE LOCATION OF CLAIM:

	Section	Township	Range
NE $\frac{1}{4}$	<u>36</u>	T <u>18</u> S	R <u>15</u> E
NW $\frac{1}{4}$	<u>          </u>	T <u>          </u> S	R <u>          </u> E
SE $\frac{1}{4}$	<u>36</u>	T <u>18</u> S	R <u>15</u> E
SW $\frac{1}{4}$	<u>          </u>	T <u>          </u> S	R <u>          </u> E

G & SR B&M, Pima County, Arizona

ANAMAX MINING COMPANY  
LAND DEPT.

5-25-79 ml & md

STATE OF ARIZONA )  
COUNTY OF PIMA )

I hereby certify that the within instrument was filed for record in Pima County, State of Arizona

No. 63746 2148 544  
Book..... Page.....

Witness my hand and Official Seal.

ANNA SULLINGER,  
County Recorder

Date: 1963 SEP 3 PM 12:34  
Request of:

Indexed	Paged	Blotted
DB		WJ

By *Guerdon E. Jackson*  
Deputy

Fee: 1.00

RECEIVED  
B.L.M. AZ STATE OFFICE

JUL 6 1979

10:00 A.M.  
PHOENIX, ARIZONA

# Notice of Mining Location

LODE CLAIM

A MC 46769 RECORDS OF MINES

TO ALL WHOM IT MAY CONCERN:

This Mining Claim, the name of which is the SANTA RITA #30 Mining Claim, situate on lands belonging to the United States of America, and in which there are valuable mineral deposits, was entered upon and located for the purpose of exploration and purchase by GUERDON E. JACKSON, A CITIZEN OF THE UNITED STATES

(Locator must insert either "a citizen of the United States" or "who has declared his intention of becoming a citizen of the United States.")

the undersigned, on the 29th day of AUGUST, 1963

The length of this claim is 1500 feet, and I claim 25 feet, in a NORTHERLY direction and 1475 feet in a SOUTHERLY direction from the center of the discovery shaft, at which this notice is posted, lengthwise of the claim, together with 300 feet in width of the surface grounds, on each side of the center of said claim. The general course of the lode deposit and premises is from the NORTH to the SOUTH

The claim is situated and located in the HELVETIA Mining District, in PIMA County, in the State of Arizona, about 2000 FT in a n. EASTERLY direction from USLM 1299 AND BOUNDED ON THE WEST BY SANTA RITA #31 AND SANTA RITA #29, AND ON THE NORTH BY SANTA RITA #27

The surface boundaries of the claim are marked upon the ground as follows: Beginning at A POST

at a point in a NORTHERLY direction 25 feet from the discovery shaft (at which this notice is posted), being in the center of the NORTH end line of said claim; thence EAST 300 feet to a POST, being the NORTHEAST corner of said claim; thence SOUTH 1500 feet to a POST, being at the SOUTHEAST corner of said claim; thence WEST 300 feet to a POST at the center of the south end of said claim; thence WEST 300 feet to a POST being at the SOUTHWEST corner of said claim; thence NORTH 1500 feet to a POST at the NORTHWEST corner of said claim; thence EAST 300 feet to the place of beginning.

Dated and posted on the grounds this 29th day of AUGUST, 1963

WITNESSES:

*R. Marcus*  
*J. Lewis*

*Guerdon E. Jackson*  
Guerdon E. Jackson

(Supplemental unrecorded data on reverse.)

MAP FILED IN A MC 46740

Supplemental  
but unrecorded  
data

SANTA RITA #30

Lode Claim

Filed by:

Date of Loc./Relec. 8-29-63

ANAMAX MINING COMPANY (owner)\*  
P.O. Box 127  
Sahuarita, Arizona 85629

Rec. in Book 2148 Page 549

\*Anamax Mining Company is the paramount equitable owner of this mining claim and is holder of the primary possessory interest and rights to use.

Contractual documents are escrowed with the First National Bank of Arizona, P.O. Box 2131, Tucson, Arizona 85702 under Escrow # E- 010502. In the event of contest proceedings, it is requested that duplicate notice be given to Anamax Mining Company and to the above Escrow Agent for forwarding to the Seller/Beneficiaries.

APPROXIMATE LOCATION OF CLAIM:

	Section	Township	Range
<del>NE<math>\frac{1}{4}</math></del>	_____	T_____S	R_____E
<del>NW<math>\frac{1}{4}</math></del>	_____	T_____S	R_____E
<del>SE<math>\frac{1}{4}</math></del>	<u>36</u>	T <u>18</u> S	R <u>15</u> E
<del>SW<math>\frac{1}{4}</math></del>	_____	T_____S	R_____E

G & SR B&M, Pima County, Arizona

ANAMAX MINING COMPANY  
LAND DEPT.

5-25-79 ml & md

STATE OF ARIZONA )  
COUNTY OF PIMA ) ss.

BOOK 2148 PAGE 550  
I hereby certify that the within  
instrument was filed for record  
in Pima County, State of Arizona

N 63747

Book 2148 Page 550

Witness my hand and Official Seal.

ANNA SULLINGER,  
County Recorder

Date: 1963 SEP 3 PM 12:34

Request of: Guerdon E. Jackson  
Fee: 1.00

Indexed	Paged	Blotted
AB		myr

By *Guerdon E. Jackson*  
Deputy

# Notice of Mining Location

LODE CLAIM

A MC 46770 RECORDS OF MINES

TO ALL WHOM IT MAY CONCERN:

This Mining Claim, the name of which is the SANTA RITA #31  
Mining Claim, situate on lands belonging to the United States of America, and in which there  
are valuable mineral deposits, was entered upon and located for the purpose of exploration  
and purchase by GUERDON E. JACKSON, A CITIZEN OF THE UNITED STATES

(Locator must insert either "a citizen of the United States" or "who has declared his intention of becoming a citizen of the United States.")

the undersigned, on the 29th day of AUGUST, 1963.

The length of this claim is 1500 feet,  
and I claim 250 feet,  
in a NORTHERLY direction and 1250  
feet in a SOUTHERLY direction from  
the center of the discovery shaft, at which this notice is posted, lengthwise of the claim, to-  
gether with 300 feet in width of the surface grounds, on each side of  
the center of said claim. The general course of the lode deposit and premises is from the  
NORTH to the SOUTH.

The claim is situated and located in the HELVETIA Mining District, in  
PIMA County, in the State of Arizona, about 2000 FT  
in a SOUTHEASTERLY direction from USLM 1299 AND BOUNDED  
ON THE NORTH BY SANTA RITA #29, ON THE EAST BY SANTA RITA #30 AND TREMONT (Pat'd) CLAIM,  
AND ON THE WEST BY THE ALTAMONT (Pat'd) CLAIM.

The surface boundaries of the claim are marked upon the ground as follows: Beginning  
at A POST  
at a point in a NORTHERLY direction 250 feet from  
the discovery shaft (at which this notice is posted), being in the center of the NORTH  
end line of said claim; thence EAST 300 feet to a POST  
being the NORTHEAST corner of said claim; thence  
SOUTH 1500 feet to a POST, being at the  
SOUTHEAST corner of said claim; thence WEST 300 feet  
to a POST at the center of the SOUTH end of said claim;  
thence WEST 300 feet to a POST being at the  
SOUTHWEST corner of said claim; thence NORTH 1500 feet  
to a POST at the NORTHWEST corner of said claim;  
thence EAST 300 feet to the place of beginning.

Dated and posted on the grounds this 29th day of AUGUST, 1963.  
WITNESSES:

*H. Lewis*  
*R. Marcus*

*Guerdon E. Jackson*  
Guerdon E. Jackson

RECEIVED  
B.L.M. AZ STATE OFFICE

JUL 6 1979

10:00 A.M.  
PHOENIX, ARIZONA

(Supplemental unrecorded data on reverse.)

MAP FILED IN A MC 46740

Supplemental  
but unrecorded  
data

SANTA RITA #31 Lode Claim

Filed by:

Date of Loc./Reloc. 8-29-63

ANAMAX MINING COMPANY (owner)\*

Rec. in Book 2148 Page 550

P.O. Box 127

Sahuarita, Arizona 85629

\*Anamax Mining Company is the paramount equitable owner of this mining claim and is holder of the primary possessory interest and rights to use.

Contractual documents are escrowed with the First National Bank of Arizona, P.O. Box 2131, Tucson, Arizona 85702 under Escrow # E- 010502. In the event of contest proceedings, it is requested that duplicate notice be given to Anamax Mining Company and to the above Escrow Agent for forwarding to the Seller/Beneficiaries.

APPROXIMATE LOCATION OF CLAIM:

	Section	Township	Range
NE $\frac{1}{4}$	<u>1</u>	T <u>19</u> S	R <u>15</u> E
NW $\frac{1}{4}$	<u>          </u>	T <u>          </u> S	R <u>          </u> E
SE $\frac{1}{4}$	<u>36</u>	T <u>18</u> S	R <u>15</u> E
SW $\frac{1}{4}$	<u>          </u>	T <u>          </u> S	R <u>          </u> E

G & SR B&M, Pima County, Arizona

ANAMAX MINING COMPANY  
LAND DEPT.

5-25-79 ml & md

ST. F ARIZONA )  
COUNTY OF PIMA ) ss.

I hereby certify that the with instrument was filed for record in Pima County, State of Arizona

Witness my hand and Official Seal.

ANNA SULLINGER,  
County Recorder

Book: 2148 516 Page: 1963 SEP 3 PM 12:32

Date: Request of: Guerdon E. Jackson

Indexed	Paged	Blotted
DB		WJ

By: *Guerdon E. Jackson*  
Deputy Fee: 1.00

# Notice of Mining Location

LODE CLAIM

A MC 46773

TO ALL WHOM IT MAY CONCERN:

This Mining Claim, the name of which is the CATALINA #3 Mining Claim, situate on lands belonging to the United States of America, and in which there are valuable mineral deposits, was entered upon and located for the purpose of exploration and purchase by GUERDON E. JACKSON, A CITIZEN OF THE UNITED STATES

(Locator must insert either "a citizen of the United States" or "who has declared his intention of becoming a citizen of the United States.")

the undersigned, on the 29th day of AUGUST, 1963.

The length of this claim is 1500 feet, and I claim 65 feet,

in a SOUTHERLY direction and 1435 feet in a NORTHERLY direction from the center of the discovery shaft, at which this notice is posted, lengthwise of the claim, together with 300 feet in width of the surface grounds, on each side of the center of said claim. The general course of the lode deposit and premises is from the NORTH to the SOUTH

The claim is situated and located in the HELVETIA Mining District, in PIMA County, in the State of Arizona, about 900 FT. in a NORTHEASTERLY direction from USLM 1299 AND BOUNDED ON THE EAST BY CATALINA #5, ON THE SOUTH BY CATALINA #4, AND ON THE WEST BY CATALINA #1

The surface boundaries of the claim are marked upon the ground as follows: Beginning at A POST

at a point in a SOUTHERLY direction 65 feet from the discovery shaft (at which this notice is posted), being in the center of the SOUTH end line of said claim; thence WEST 300 feet to a POST, being the SOUTHWEST corner of said claim; thence NORTH 1500 feet to a POST, being at the NORTHWEST corner of said claim; thence EAST 300 feet to a POST at the center of the NORTH end of said claim; thence EAST 300 feet to a POST being at the NORTHEAST corner of said claim; thence SOUTH 1500 feet to a POST at the SOUTHEAST corner of said claim; thence WEST 300 feet to the place of beginning.

Dated and posted on the grounds this 29th day of AUGUST, 1963.

Witnesses:  
*R. L. Lauer*  
*R. M. Mearns*

*Guerdon E. Jackson*  
Guerdon E. Jackson

RECEIVED  
B.L.M. AZ STATE OFFICE  
JUL 6 1979  
10:00 A.M.  
PHOENIX, ARIZONA

(Supplemental unrecorded data on reverse.)

46740  
MAP FILED IN A MC



Supplemental  
but unrecorded  
data

CATALINA #3

Lode Claim

Filed by:

Date of Loc./Reloc. 8-29-63

ANAMAX MINING COMPANY (owner)\*

Rec. in Book 2148 Page 516

P.O. Box 127

Sahuarita, Arizona 85629

\*Anamax Mining Company is the paramount equitable owner of this mining claim and is holder of the primary possessory interest and rights to use.

Contractual documents are escrowed with the First National Bank of Arizona, P.O. Box 2131, Tucson, Arizona 85702 under Escrow # E- 010502. In the event of contest proceedings, it is requested that duplicate notice be given to Anamax Mining Company and to the above Escrow Agent for forwarding to the Seller/Beneficiaries.

APPROXIMATE LOCATION OF CLAIM:

	Section	Township	Range
<u>NE<math>\frac{1}{4}</math></u>	<u>30</u>	T <u>18</u> S	R <u>16</u> E
<u>NW<math>\frac{1}{4}</math></u>	<u>          </u>	T <u>          </u> S	R <u>          </u> E
<u>SE<math>\frac{1}{4}</math></u>	<u>19</u>	T <u>18</u> S	R <u>16</u> E
<u>SW<math>\frac{1}{4}</math></u>	<u>          </u>	T <u>          </u> S	R <u>          </u> E

G & SR B&M, Pima County, Arizona

ANAMAX MINING COMPANY  
LAND DEPT.

5-25-79 ml & md

STATE OF ARIZONA )  
COUNTY OF PIMA )

BOOK 2148 PAGE 518  
I hereby certify that the within  
instrument was filed for record  
in Pima County, State of Arizona

No. 63715

Book 2148 Page 518

Date: 1963 SEP 3 PM 12:32

Request of: Guerdon E. Jackson

Witness my hand and Official Seal.

ANNA SULLINGER,  
County Recorder

Indexed	Paged	Blotted
DB		<i>[Signature]</i>

By *[Signature]*  
Deputy

Fee: 1.00

# Notice of Mining Location

LODE CLAIM

A MC 46771

TO ALL WHOM IT MAY CONCERN:

This Mining Claim, the name of which is the CATALINA #1 Mining Claim, situate on lands belonging to the United States of America, and in which there are valuable mineral deposits, was entered upon and located for the purpose of exploration and purchase by GUERDON E. JACKSON, A CITIZEN OF THE UNITED STATES

(Locator must insert either "a citizen of the United States" or "who has declared his intention of becoming a citizen of the United States.")

the undersigned, on the 29th day of AUGUST, 1963.

The length of this claim is 1500 feet,

and 1 claim 75 feet,

in a SOUTHERLY direction and 1425

feet in a NORTHERLY direction from

the center of the discovery shaft, at which this notice is posted, lengthwise of the claim, to-

gether with 300 feet in width of the surface grounds, on each side of

the center of said claim. The general course of the lode deposit and premises is from the

NORTH to the SOUTH

The claim is situated and located in the HELVETIA Mining District, in

PIMA County, in the State of Arizona, about 8600 FT

in a NORTHEASTERLY direction from USLM 1299 AND BOUNDED ON

THE EAST BY CATALINA #3, ON THE SOUTH BY CATALINA #2, AND ON THE WEST BY THE

R. G. INGERSOLL (Pat'd) CLAIM.

The surface boundaries of the claim are marked upon the ground as follows: Beginning at A POST

at a point in a SOUTHERLY direction 75 feet from

the discovery shaft (at which this notice is posted), being in the center of the SOUTH

end line of said claim; thence WEST 300 feet to a POST

, being the SOUTHWEST corner of said claim; thence

NORTH 1500 feet to a POST, being at the

NORTHWEST corner of said claim; thence EAST 300 feet

to a POST at the center of the NORTH end of said claim;

thence EAST 300 feet to a POST being at the

NORTHEAST corner of said claim; thence SOUTH 1500 feet

to a POST at the SOUTHEAST corner of said claim;

thence WEST 300 feet to the place of beginning.

Dated and posted on the grounds this 29th day of AUGUST, 1963.

Witnesses:  
*[Signature]*  
R. Marcus  
*[Signature]*  
Guerdon E. Jackson

RECEIVED  
B.L.M. AZ STATE OFFICE  
JUL 6 1979  
10:00 A.M.  
PHOENIX, ARIZONA

(Supplemental unrecorded data on reverse.)

46740  
MAP FILED IN A MC

Supplemental  
but unrecorded  
data

CATALINA #1

Lode Claim

Filed by:

ANAMAX MINING COMPANY (owner)\*  
P.O. Box 127  
Sahuarita, Arizona 85629

Date of Loc./Reloc. 8-29-63  
Rec. in Book 2148 Page 518

\*Anamax Mining Company is the paramount equitable owner of this mining claim and is holder of the primary possessory interest and rights to use.

Contractual documents are escrowed with the First National Bank of Arizona, P.O. Box 2131, Tucson, Arizona 85702 under Escrow # E- 010502. In the event of contest proceedings, it is requested that duplicate notice be given to Anamax Mining Company and to the above Escrow Agent for forwarding to the Seller/Beneficiaries.

APPROXIMATE LOCATION OF CLAIM:

	Section	Township	Range
NE $\frac{1}{4}$	<u>30</u>	T <u>18</u> S	R <u>16</u> E
NW $\frac{1}{4}$	<u>30</u>	T <u>18</u> S	R <u>16</u> E
SE $\frac{1}{4}$	<u>19</u>	T <u>18</u> S	R <u>16</u> E
SW $\frac{1}{4}$	<u>19</u>	T <u>18</u> S	R <u>16</u> E

G & SR B&M, Pima County, Arizona

ANAMAX MINING COMPANY  
LAND DEPT.

5-25-79 ml & md

STATE OF ARIZONA )  
COUNTY OF PIMA ) ss.

I hereby certify that the within instrument was filed for record in Pima County, State of Arizona

No. 63714

Book 2148 Page 517

Witness my hand and Official Seal.

ANNA SULLINGER,  
County Recorder

Date: 1963 SEP 3 AM 12:32

Request of: Guerdon E. Jackson

By: *Bruce Stephens*  
Deputy

Fee: 1.00

Indexed	Paged	Blotted
DB		<i>[Signature]</i>

# Notice of Mining Location

LODE CLAIM

RECORDS OF MINE  
A MC 46772

TO ALL WHOM IT MAY CONCERN:

This Mining Claim, the name of which is the CATALINA #2 Mining Claim, situate on lands belonging to the United States of America, and in which there are valuable mineral deposits, was entered upon and located for the purpose of exploration and purchase by Guerdon E. Jackson, a citizen of the United States.

(Locator must insert either "a citizen of the United States" or "who has declared his intention of becoming a citizen of the United States.")

the undersigned, on the 29th day of August, 1963.

The length of this claim is 1500 feet, and I claim 25 feet, in a NORTHERLY direction and 1475 feet in a SOUTHERLY direction from the center of the discovery shaft, at which this notice is posted, lengthwise of the claim, together with 300 feet in width of the surface grounds, on each side of the center of said claim. The general course of the lode deposit and premises is from the NORTH to the SOUTH.

The claim is situated and located in the HELVETIA Mining District, in PIMA County, in the State of Arizona, about 8400 FT. in a NORTHEASTERLY direction from USLM 1299 AND BOUNDED ON THE WEST BY THE LA FAYETTE (Pat'd) CLAIM, ON THE NORTH BY CATALINA #1, AND ON THE EAST BY CATALINA #4.

The surface boundaries of the claim are marked upon the ground as follows: Beginning at A POST

at a point in a NORTHERLY direction 25 feet from the discovery shaft (at which this notice is posted), being in the center of the NORTH end line of said claim; thence EAST 300 feet to a POST, being the NORTHEAST corner of said claim; thence SOUTH 1500 feet to a POST, being at the SOUTHEAST corner of said claim; thence WEST 300 feet to a POST at the center of the SOUTH end of said claim; thence WEST 300 feet to a POST being at the SOUTHWEST corner of said claim; thence NORTH 1500 feet to a POST at the NORTHWEST corner of said claim; thence EAST 300 feet to the place of beginning.

Dated and posted on the grounds this 29th day of AUGUST, 1963.

Witnesses:

*R. M. Mason*

*Guerdon E. Jackson*  
Guerdon E. Jackson

(Supplemental unrecorded data on reverse.)

MAP FILED IN A MC 46740

RECEIVED  
PIMA COUNTY OFFICE

JUL 6 1979

RECORDS OF MINE

Supplemental  
but unrecorded  
data

CATALINA #2 Lode Claim

Filed by:

Date of Loc./Reloc. 8-29-63

ANAMAX MINING COMPANY (owner)\*  
P.O. Box 127  
Sahuarita, Arizona 85629

Rec. in Book 2148 Page 517

\*Anamax Mining Company is the paramount equitable owner of this mining claim and is holder of the primary possessory interest and rights to use.

Contractual documents are escrowed with the First National Bank of Arizona, P.O. Box 2131, Tucson, Arizona 85702 under Escrow # E- 010502. In the event of contest proceedings, it is requested that duplicate notice be given to Anamax Mining Company and to the above Escrow Agent for forwarding to the Seller/Beneficiaries.

APPROXIMATE LOCATION OF CLAIM:

	Section	Township	Range
NE $\frac{1}{4}$	<u>30</u>	T <u>18</u> S	R <u>16</u> E
NW $\frac{1}{4}$	<u>30</u>	T <u>18</u> S	R <u>16</u> E
SE $\frac{1}{4}$	<u>30</u>	T <u>18</u> S	R <u>16</u> E
SW $\frac{1}{4}$	<u>30</u>	T <u>18</u> S	R <u>16</u> E

**G & SR B&M, Pima County, Arizona**

ANAMAX MINING COMPANY  
LAND DEPT.

5-25-79 ml & md

STATE OF ARIZONA )  
 ) ss.  
COUNTY OF PIMA )

I hereby certify that the within  
instrument was filed for record  
in Pima County, State of Arizona

63712

Book 2148 Page 515

Witness my hand and Official Seal.

ANNA SULLINGER,  
County Recorder

Date: 1963 SEP 3 PM 12:32

Request of: Guerdon E. Jackson

Indexed	Paged	Blotted
DB		my

By *Bertha Stephen*  
Deputy

Fee: 1.00

# Notice of Mining Location

LODE CLAIM

A MC 46774

TO ALL WHOM IT MAY CONCERN:

CATALINA #4

This Mining Claim, the name of which is the  
Mining Claim, situate on lands belonging to the United States of America, and in which there  
are valuable mineral deposits, was entered upon and located for the purpose of exploration  
and purchase by Guerdon E. Jackson, a citizen of the United States

RECEIVED  
B.L.M. AZ STATE OFFICE

JUL 6 1979

10:00 A.M.  
PHOENIX, ARIZONA

(Supplemental unrecorded data on reverse.)

(Locator must insert either "a citizen of the United States" or "who has declared his intention of becoming a citizen of the United States.")  
the undersigned, on the 29th day of August, 1963.

The length of this claim is 1500 feet,  
and I claim 80 feet,  
in a northerly direction and 1420  
southerly direction from  
the center of the discovery shaft, at which this notice is posted, lengthwise of the claim, to-  
gether with 300 feet in width of the surface grounds, on each side of  
the center of said claim. The general course of the lode deposit and premises is from the

North to the South  
The claim is situated and located in the Helvetia Mining District, in  
Pima County, in the State of Arizona, about 8900 Ft  
in a Northeasterly direction from USLM 1299 and bounded  
on the West by Catalina #2, on the North by Catalina #3, and on  
the east by Catalina #6

The surface boundaries of the claim are marked upon the ground as follows: Beginning  
at a post  
at a point in a northerly direction 80 feet from  
the discovery shaft (at which this notice is posted), being in the center of the North  
end line of said claim; thence East 300 feet to a Post  
, being the Northeast corner of said claim; thence  
south 1500 feet to a post, being at the  
southeast corner of said claim; thence west 300 feet  
to a post at the center of the South end of said claim;  
thence West 300 feet to a Post being at the  
southwest corner of said claim; thence north 1500 feet  
to a post at the northwest corner of said claim;  
thence east 300 feet to the place of beginning.

Dated and posted on the grounds this 29th day of August, 1963.

Witnesses:

*A. Lemi*  
*R. Marcum*

*Guerdon E. Jackson*  
Guerdon E. Jackson

Form No. 24—Notice of Location—Lode Claim—HOWARD & STOFFT - Tucson, Arizona

BOOK 2148 PAGE 515

MAP FILED IN A MC 46740

Supplemental  
but unrecorded  
data

Filed by:

ANAMAX MINING COMPANY (owner)\*  
P.O. Box 127  
Sahuarita, Arizona 85629

CATALINA #4 Lode Claim  
Date of Loc./Reloc. 8-29-63  
Rec. in Book 2148 Page 515

\*Anamax Mining Company is the paramount equitable owner of this mining claim and is holder of the primary possessory interest and rights to use.

Contractual documents are escrowed with the First National Bank of Arizona, P.O. Box 2131, Tucson, Arizona 85702 under Escrow # E- 010502. In the event of contest proceedings, it is requested that duplicate notice be given to Anamax Mining Company and to the above Escrow Agent for forwarding to the Seller/Beneficiaries.

APPROXIMATE LOCATION OF CLAIM:

	Section	Township	Range
<del>NW<math>\frac{1}{4}</math></del>	<u>30</u>	T <u>18</u> S	R <u>16</u> E
<del>NW<math>\frac{1}{4}</math></del>	_____	T _____ S	R _____ E
SE $\frac{1}{4}$	<u>30</u>	T <u>18</u> S	R <u>16</u> E
SW $\frac{1}{4}$	_____	T _____ S	R _____ E

G & SR B&M, Pima County, Arizona

ANAMAX MINING COMPANY  
LAND DEPT.

5-25-79 ml & md

STATE OF ARIZONA )  
COUNTY OF PIMA )

I hereby certify that the within instrument was filed for record in Pima County, State of Arizona

76678

Book 2170 Page 437

RECORDS OF MINING  
MAR 28 1973

Witness my hand and Official Seal.

ANNA SULLINGER,  
County Recorder

Date: 1963 OCT 21 AM 10 47  
Request of: *Bonnie Manning*

Indexed	Paged	Blotted
<i>JM</i>	PHOTOSTAT	

By *Bonnie Manning*  
Deputy

Fee: 1.00

# Notice of Mining Location

LODE CLAIM

A MC 46775

TO ALL WHOM IT MAY CONCERN:

This Mining Claim, the name of which is the CATALINA #5A Mining Claim, situate on lands belonging to the United States of America, and in which there are valuable mineral deposits, was entered upon and located for the purpose of exploration and purchase by GUERDON E. JACKSON, A CITIZEN OF THE UNITED STATES

(Locator must insert either "a citizen of the United States" or "who has declared his intention of becoming a citizen of the United States.")

the undersigned, on the 10TH day of OCTOBER, 1963

The length of this claim is 1500 feet, and 1 claim 260 feet, in a SOUTHERLY direction and 1240 feet in a NORTHERLY direction from the center of the discovery shaft, at which this notice is posted, lengthwise of the claim, together with 300 feet in width of the surface grounds, on each side of the center of said claim. The general course of the lode deposit and premises is from the NORTH to the SOUTH

The claim is situated and located in the HELVETIA Mining District, in PIMA County, in the State of Arizona, about 9400 FEET in a NORTHEASTERLY direction from USLM 1299 AND BOUNDED ON THE EAST BY CATALINA #7, ON THE SOUTH BY CATALINA #6A, AND ON THE WEST BY CATALINA #3.

The surface boundaries of the claim are marked upon the ground as follows: Beginning at A POST at a point in a SOUTHERLY direction 260 feet from the discovery shaft (at which this notice is posted), being in the center of the SOUTH end line of said claim; thence WEST 300 feet to a POST, being the SOUTHWEST corner of said claim; thence NORTH 1500 feet to a POST, being at the NORTHWEST corner of said claim; thence EAST 300 feet to a POST at the center of the NORTH end of said claim; thence EAST 300 feet to a POST being at the NORTHEAST corner of said claim; thence SOUTH 1500 feet to a POST at the SOUTHEAST corner of said claim; thence WEST 300 feet to the place of beginning.

Dated and posted on the grounds this 10TH day of OCTOBER, 1963

Witnesses: *R. J. Elkin* *Guerdon E. Jackson*  
*R. C. Mason* Guerdon E. Jackson

(Supplemental unrecorded data on reverse.)

46740  
MAP FILED IN A MC

RECEIVED  
JUL 6 1974



Supplemental  
but unrecorded  
data

Filed by:

ANAMAX MINING COMPANY (owner)\*  
P.O. Box 127  
Sahuarita, Arizona 85629

CATALINA #5A Lode Claim

Date of Loc./Reloc. 10-10-63

Rec. in Book 2170 Page 437

\*Anamax Mining Company is the paramount equitable owner of this mining claim and is holder of the primary possessory interest and rights to use.

Contractual documents are escrowed with the First National Bank of Arizona, P.O. Box 2131, Tucson, Arizona 85702 under Escrow # E- 010502. In the event of contest proceedings, it is requested that duplicate notice be given to Anamax Mining Company and to the above Escrow Agent for forwarding to the Seller/Beneficiaries.

APPROXIMATE LOCATION OF CLAIM:

	Section	Township	Range
<u>NE<math>\frac{1}{4}</math></u>	<u>30</u>	T <u>18</u> S	R <u>16</u> E
<u>NW<math>\frac{1}{4}</math></u>	<u>          </u>	T <u>          </u> S	R <u>          </u> E
<u>SE<math>\frac{1}{4}</math></u>	<u>19</u>	T <u>18</u> S	R <u>16</u> E
<u>SW<math>\frac{1}{4}</math></u>	<u>          </u>	T <u>          </u> S	R <u>          </u> E

G & SR B&M, Pima County, Arizona

ANAMAX MINING COMPANY  
LAND DEPT.

5-25-79 ml & md

STATE OF ARIZONA )  
COUNTY OF PIMA )

I hereby certify that the within instrument was filed for record in Pima County, State of Arizona

No. 76676

RECORDS OF DEEDS  
435

Book 2170

Page 435

Witness my hand and Official Seal.

ANNA SULLINGER,  
County Recorder

Date: 1963 OCT 21 AM 10:47

Request of: Bonnie Murray

Indexed	Paged	Blotted
<i>[initials]</i>	<i>[initials]</i>	<i>[initials]</i>

By *[Signature]*  
Deputy

Fee: 1.00

RECEIVED  
PIMA COUNTY OFFICE

JUL 6 1979

1000  
PROPERTY DIVISION

# Notice of Mining Location

LODE CLAIM

A MC 46776

## TO ALL WHOM IT MAY CONCERN:

This Mining Claim, the name of which is the CATALINA #6A Mining Claim, situate on lands belonging to the United States of America, and in which there are valuable mineral deposits, was entered upon and located for the purpose of exploration and purchase by GUERDON E. JACKSON, A CITIZEN OF THE UNITED STATES

(Locator must insert either "a citizen of the United States" or "who has declared his intention of becoming a citizen of the United States.")

the undersigned, on the 10TH day of OCTOBER, 1963.

The length of this claim is 1500 feet, and I claim 625 feet, in a NORTHERLY direction and 875 feet in a SOUTHERLY direction from the center of the discovery shaft, at which this notice is posted, lengthwise of the claim, together with 300 feet in width of the surface grounds, on each side of the center of said claim. The general course of the lode deposit and premises is from the NORTH to the SOUTH

The claim is situated and located in the HELVETIA Mining District, in PIMA County, in the State of Arizona, about 9200 FT. in a NORTHEASTERLY direction from USIM 1299 AND BOUNDED ON THE WEST BY CATALINA #4, ON THE NORTH BY CATALINA #5A, AND ON THE EAST BY CATALINA #8

The surface boundaries of the claim are marked upon the ground as follows: Beginning at A POST

at a point in a NORTHERLY direction 625 feet from the discovery shaft (at which this notice is posted), being in the center of the NORTH end line of said claim; thence EAST 300 feet to a POST, being the NORTHEAST corner of said claim; thence SOUTH 1500 feet to a POST, being at the SOUTHEAST corner of said claim; thence WEST 300 feet to a POST at the center of the SOUTH end of said claim; thence WEST 300 feet to a POST being at the SOUTHWEST corner of said claim; thence NORTH 1500 feet to a POST at the NORTHWEST corner of said claim; thence EAST 300 feet to the place of beginning.

Dated and posted on the grounds this 10TH day of OCTOBER, 1963.  
Witnesses:

*[Signature]* Guerdon E. Jackson  
*[Signature]* R.C. Macrum

(Supplemental unrecorded data on reverse.)

46740  
MAP FILED IN A MC

131  
Mail P.O. Box 5605

Supplemental  
but unrecorded  
data

CATALINA #6A Lode Claim

Filed by:

Date of Loc./Relec. 10-10-63

ANAMAX MINING COMPANY (owner)\*

Rec. in Book 2170 Page 435

P.O. BOX 127  
Sahuarita, Arizona 85629

\*Anamax Mining Company is the paramount equitable owner of this mining claim and is holder of the primary possessory interest and rights to use.

Contractual documents are escrowed with the First National Bank of Arizona, P.O. Box 2131, Tucson, Arizona 85702 under Escrow # E- 010502. In the event of contest proceedings, it is requested that duplicate notice be given to Anamax Mining Company and to the above Escrow Agent for forwarding to the Seller/Beneficiaries.

APPROXIMATE LOCATION OF CLAIM:

	Section	Township	Range
<u>NE<math>\frac{1}{4}</math></u>	<u>30</u>	T <u>18</u> S	R <u>16</u> E
<u>NW<math>\frac{1}{4}</math></u>	<u>          </u>	T <u>          </u> S	R <u>          </u> E
<u>SE<math>\frac{1}{4}</math></u>	<u>30</u>	T <u>18</u> S	R <u>16</u> E
<u>SW<math>\frac{1}{4}</math></u>	<u>          </u>	T <u>          </u> S	R <u>          </u> E

G & SR B&M, Pima County, Arizona

ANAMAX MINING COMPANY  
LAND DEPT.

5-25-79 ml & md

STATE OF ARIZONA )  
 COUNTY OF PIMA ) ss.  
 Witness my hand and Official Seal.

I hereby certify that the within instrument was filed for record in Pima County, State of Arizona

ANNA SULLINGER,  
 County Recorder

BOOK 2148 PAGE 5  
 No. 63709  
 Book 2148 Page 572  
 Date: 1963 SEP 3 PM 12:30  
 Request of: Guerdon E. Jackson  
 By: Bertha Stephens Deputy  
 Fee: 70

Indexed	Paged	Blotted
DB		<i>[Signature]</i>

RECEIVED  
 B.L.M. AZ STATE OFFICE

# Notice of Mining Location

LODE CLAIM

A MC 46777

JUL 6 1979

10:00 A.M.  
 PHOENIX, ARIZONA

TO ALL WHOM IT MAY CONCERN:

This Mining Claim, the name of which is the CATALINA #7 Mining Claim, situate on lands belonging to the United States of America, and in which there are valuable mineral deposits, was entered upon and located for the purpose of exploration and purchase by GUERDON E. JACKSON, A CITIZEN OF THE UNITED STATES

(Locator must insert either "a citizen of the United States" or "who has declared his intention of becoming a citizen of the United States.")

the undersigned, on the 29th day of AUGUST, 1963.

The length of this claim is 1500 feet, and I claim 115 feet, in a SOUTHERLY direction and 1385 feet in a NORTHERLY direction from the center of the discovery shaft, at which this notice is posted, lengthwise of the claim, together with 300 feet in width of the surface grounds, on each side of the center of said claim. The general course of the lode deposit and premises is from the NORTH to the SOUTH.

The claim is situated and located in the HELVETIA Mining District, in PIMA County, in the State of Arizona, about 9800 FT in a NORTHEASTERLY direction from USLM 1299 AND BOUNDED ON THE SOUTH BY CATALINA #8, AND ON THE WEST BY CATALINA #5

The surface boundaries of the claim are marked upon the ground as follows: Beginning at A POST at a point in a SOUTHERLY direction 115 feet from the discovery shaft (at which this notice is posted), being in the center of the SOUTH end line of said claim; thence WEST 300 feet to a POST, being the SOUTHWEST corner of said claim; thence NORTH 1500 feet to a POST, being at the NORTHWEST corner of said claim; thence EAST 300 feet to a POST at the center of the NORTH end of said claim; thence EAST 300 feet to a POST being at the NORTHEAST corner of said claim; thence SOUTH 1500 feet to a POST at the SOUTHEAST corner of said claim; thence WEST 300 feet to the place of beginning.

Dated and posted on the grounds this 29th day of AUGUST, 1963.

Witnesses:  
*[Signature]* Guerdon E. Jackson  
*[Signature]* R. Marcus

(Supplemental unrecorded data on reverse.)

MAP FILED IN A MC 46740

Supplemental  
but unrecorded  
data

CATALINA #7 Lode Claim

Date of Loc./Reloc. 8-29-63

Rec. in Book 2148 Page 512

Filed by:

ANAMAX MINING COMPANY (owner)\*  
P.O. Box 127  
Sahuarita, Arizona 85629

\*Anamax Mining Company is the paramount equitable owner of this mining claim and is holder of the primary possessory interest and rights to use.

Contractual documents are escrowed with the First National Bank of Arizona, P.O. Box 2131, Tucson, Arizona 85702 under Escrow # E-010502. In the event of contest proceedings, it is requested that duplicate notice be given to Anamax Mining Company and to the above Escrow Agent for forwarding to the Seller/Beneficiaries.

APPROXIMATE LOCATION OF CLAIM:

	Section	Township	Range
NE $\frac{1}{4}$	30	T 18 S	R 16 E
NW $\frac{1}{4}$	_____	T _____ S	R _____ E
SE $\frac{1}{4}$	_____	T _____ S	R _____ E
SW $\frac{1}{4}$	_____	T _____ S	R _____ E

G & SR B&M, Pima County, Arizona

ANAMAX MINING COMPANY  
LAND DEPT.

5-25-79 ml & md

STATE OF ARIZONA )  
COUNTY OF PIMA )

I hereby certify that the within instrument was filed for record in Pima County, State of Arizona

63708

Book 2148 Page 511

Witness my hand and Official Seal

ANNA SULLINGER,  
County Recorder

Date: 1963 SEP 3 PM 12:32  
Request of: Guerdon E. Jackson

Indexed	Paged	Blotted
DB		Wym

By *B. S. Stephens*  
Deputy

Fee: 1.00

# Notice of Mining Location

LODE CLAIM

A MC 46778

RECORD OF MINES

TO ALL WHOM IT MAY CONCERN:

This Mining Claim, the name of which is the CATALINA #8 Mining Claim, situate on lands belonging to the United States of America, and in which there are valuable mineral deposits, was entered upon and located for the purpose of exploration and purchase by GUERDON E. JACKSON, A CITIZEN OF THE UNITED STATES

(Locator must insert either "a citizen of the United States" or "who has declared his intention of becoming a citizen of the United States.")

the undersigned, on the 29th day of AUGUST, 1963.

The length of this claim is 1500 feet, and I claim 110 feet, in a NORTHERLY direction and 1390 feet in a SOUTHERLY direction from the center of the discovery shaft, at which this notice is posted, lengthwise of the claim, together with 300 feet in width of the surface grounds, on each side of the center of said claim. The general course of the lode deposit and premises is from the NORTH to the SOUTH

The claim is situated and located in the HELVETIA Mining District, in PIMA County, in the State of Arizona, about 9600 FT in a NORTHEASTERLY direction from USLM 1299 AND BOUNDED ON THE WEST BY CATALINA #6, AND ON THE NORTH BY CATALINA #7.

The surface boundaries of the claim are marked upon the ground as follows: Beginning at A POST

at a point in a NORTHERLY direction 110 feet from the discovery shaft (at which this notice is posted), being in the center of the NORTH end line of said claim; thence EAST 300 feet to a POST, being the NORTHEAST corner of said claim; thence SOUTH 1500 feet to a POST, being at the SOUTHEAST corner of said claim; thence WEST 300 feet to a POST at the center of the SOUTH end of said claim; thence WEST feet to a POST being at the SOUTHWEST corner of said claim; thence NORTH 1500 feet to a POST at the NORTHWEST corner of said claim; thence EAST 300 feet to the place of beginning.

Dated and posted on the grounds this 29th day of AUGUST, 1963.

Witnesses:

*H. Lewis*  
*R. Mason*

*Guerdon E. Jackson*  
Guerdon E. Jackson

RECEIVED  
B.L.M. AZ STATE OFFICE

JUL 6 1979

10:00 A.M.  
PHOENIX, ARIZONA

(Supplemental unrecorded data on reverse.)

MAP FILED IN A MC 46740

Supplemental  
but unrecorded  
data

CATALINA #8

Lode Claim

Date of Loc./Re loc. 8-29-63

Rec. in Book 2148 Page 511

18778 JMA

Filed by:

ANAMAX MINING COMPANY (owner)\*  
P.O. Box 127  
Sahuarita, Arizona 85629

\*Anamax Mining Company is the paramount equitable owner of this mining claim and is holder of the primary possessory interest and rights to use.

Contractual documents are escrowed with the First National Bank of Arizona, P.O. Box 2131, Tucson, Arizona 85702 under Escrow # E- 010502. In the event of contest proceedings, it is requested that duplicate notice be given to Anamax Mining Company and to the above Escrow Agent for forwarding to the Seller/Beneficiaries.

APPROXIMATE LOCATION OF CLAIM:

	Section	Township	Range
<u>NE<math>\frac{1}{4}</math></u>	<u>30</u>	T <u>18</u> S	R <u>16</u> E
NW $\frac{1}{4}$	_____	T _____ S	R _____ E
<u>SE<math>\frac{1}{4}</math></u>	<u>30</u>	T <u>18</u> S	R <u>16</u> E
SW $\frac{1}{4}$	_____	T _____ S	R _____ E

G & SR B&M, Pima County, Arizona

ANAMAX MINING COMPANY  
LAND DEPT.

5-25-79 ml & md

FILED IN A.M.C. 10510

STATE OF ARIZONA )  
COUNTY OF PIMA )

I hereby certify that the within  
instrument was filed for record  
in PIMA County, State of Arizona

No. 3313 BOOK 936 PAGE 425

Book 936 Page 425

Date: 1956 JAN 19 AM 10:23

Request of: R. E. Chilson

Witness my hand and Official Seal.

ANNA SULLINGER  
County Recorder

Indexed	Paged	Blotted
<i>RL</i>		<i>W</i>

By *Thomas Y. Merrill*  
Deputy

Fee: 1.00

# Notice of Mining Location

LODE CLAIM

**A MC 46779**

TO ALL WHOM IT MAY CONCERN:

This Mining Claim, the name of which is the FRED BENNETT  
Mining Claim, situate on lands belonging to the United States of America, and in which there  
are valuable mineral deposits, was entered upon and located for the purpose of exploration  
and purchase by LEW. SCHN COPPER CORP, R. E. CHILSON  
PRES. A CITIZEN OF THE UNITED STATES

(Locator must insert either "a citizen of the United States" or "who has declared his intention of becoming a citizen of the United States.")

the undersigned, on the 16 day of JANUARY, 1956

The length of this claim is 1500 feet,

and W.E. claim 750 feet,

in a NORTHERLY direction and 750

feet in a SOUTHERLY direction from  
the center of the discovery shaft, at which this notice is posted, lengthwise of the claim, to-

gether with 300 feet in width of the surface grounds, on each side of  
the center of said claim. The general course of the lode deposit and premises is from the

NORTH to the SOUTH

The claim is situated and located in the HELVETIA Mining District, in  
PIMA County, in the State of Arizona, about 1/2 MILE

in a SOUTHERLY direction from ROSEMONT

The surface boundaries of the claim are marked upon the ground as follows: Beginning  
at MONUMENT

at a point in a NORTHERLY direction 750 feet from  
the discovery shaft (at which this notice is posted), being in the center of the NORTH

end line of said claim; thence EASTERLY 300 feet to a MONUMENT

being the NORTH EAST corner of said claim; thence

SOUTHERLY 1500 feet to a MONUMENT, being at the

SOUTH EAST corner of said claim; thence WESTERLY 300 feet

to a MONUMENT at the center of the SOUTH end of said claim;

thence WESTERLY 300 feet to a MONUMENT being at the

SOUTH WEST corner of said claim; thence NORTHERLY 1500 feet

to a MONUMENT at the NORTH WEST corner of said claim;

thence EASTERLY 300 feet to the place of beginning.

Dated and posted on the grounds this 16 day of JANUARY, 1956.

*Richard E. Chilson*  
By *Robert C. Follenberg*

RECEIVED  
PIMA AZ STATE OFFICE

JUL 6 1979

1900 AM  
ENCLOSURE

(Supplemental unrecorded data on reverse.)

46740  
MAP FILED IN A MC



Supplemental  
but unrecorded  
data

FRED BENNETT

Lode Claim

Date of Loc./~~Pat.~~ 1-16-56

Rec. in Book 936 Page 425

Filed by:

ANAMAX MINING COMPANY (Owner)\*  
P.O. Box 127  
Sahuarita, Arizona 85629

\*Anamax Mining Company is the paramount equitable owner of this mining claim and is holder of the primary possessory interest and rights to use.

Contractual documents are escrowed with the First National Bank of Arizona, P.O. Box 2131, Tucson, Arizona 85702 under Escrow # E- 010517. In the event of contest proceedings, it is requested that duplicate notice be given to Anamax Mining Company and to the above Escrow Agent for forwarding to the Seller/Beneficiaries.

APPROXIMATE LOCATION OF CLAIM:

	Section	Township	Range
NE $\frac{1}{4}$	_____	T _____ S	R _____ E
NW $\frac{1}{4}$	<u>30</u>	T <u>18</u> S	R <u>16</u> E
SE $\frac{1}{4}$	_____	T _____ S	R _____ E
SW $\frac{1}{4}$	_____	T _____ S	R _____ E

G & SR B&M, Pima County, Arizona

ANAMAX MINING COMPANY  
LAND DEPT.

6-28-79 ms & md

STATE OF ARIZONA )  
COUNTY OF PIMA )

I hereby certify that the within instrument was filed for record in Pima County, State of Arizona

Book 2110 Page 262

Witness my hand and Official Seal.

ANNA SULLINGER,  
County Recorder

Date: 1963 JUN 6 PM 3:32

Indexed	Paged	Blotted
<i>[initials]</i>	<i>[initials]</i>	<i>[initials]</i>

*Anna Y. Munde*  
Deputy

Request of: *Banner Mining Co*  
Fee: *1.00*

P.O. Box 5605

# A MC 46780 Notice of Mining Location

AMENDED LODE CLAIM AMENDED

ARIZ. (LO) P. 15

TO ALL WHOM IT MAY CONCERN:

This Mining Claim, the name of which is the FRED BENNETT Mining Claim, situate on lands belonging to the United States of America, and in which there are valuable mineral deposits, was entered upon and located for the purpose of exploration and purchase by LEWISOHN COPPER CORP., TUCSON, ARIZONA, A DELAWARE CORPORATION

(Locator must insert either "a citizen of the United States" or "who has declared his intention of becoming a citizen of the United States.")

the undersigned, on the 3 day of JUNE, 1963

The length of this claim is 1500 feet, and WE claim 670 feet, in a NORTHERLY direction and 830 feet in a SOUTHERLY direction from the center of the discovery shaft, at which this notice is posted, lengthwise of the claim, together with 300 feet in width of the surface grounds, on each side of the center of said claim. The general course of the lode deposit and premises is from the NORTH to the SOUTH

The claim is situated and located in the HELVETIA Mining District, in PIMA County, in the State of Arizona, about 6100 FT in a SOUTHEASTERLY direction from USMM NO. 1 AND BOUNDED ON THE EAST BY THE R. G. INGERSOLL (Pat'd) CLAIM, ON THE SOUTH BY THE PATRICK HENRY (Pat'd) CLAIM, AND ON THE WEST BY THE STRIP, FRED BENNETT FRACTION AND NARRAGANSETT EXT. NO. 5 CLAIMS

The surface boundaries of the claim are marked upon the ground as follows: Beginning at A POST

at a point in a NORTHERLY direction 670 feet from the discovery shaft (at which this notice is posted), being in the center of the NORTH end line of said claim; thence EAST 300 feet to a POST, being the NORTHEAST corner of said claim; thence SOUTH 1500 feet to a POST, being at the SOUTHEAST corner of said claim; thence WEST 300 feet to a POST at the center of the SOUTH end of said claim; thence WEST 300 feet to a POST being at the SOUTHWEST corner of said claim; thence NORTH 1500 feet to a POST at the NORTHWEST corner of said claim; thence EAST 300 feet to the place of beginning.

Dated and posted on the grounds this 3 day of JUNE, 1963

WITNESS: *R. J. [Signature]*

LEWISOHN COPPER CORP.  
*G. E. Jackson*  
By: G. E. Jackson, Agent

(Supplemental unrecorded data on reverse.)

RECEIVED  
PIMA COUNTY OFFICE  
JUL 6 1979

Supplemental  
but unrecorded  
data

Amended

 BENNETT

Lode Claim

Date of Amend. 6-3-63

Rec. in Book 2110 Page 262

Submitted with copy of ..  
Notice of (Mining) Location/~~Relocation~~

Date of Loc./~~Reloc.~~ 2-18-54

Rec. in Book 712 Page 107

Filed by:

ANAMAX MINING COMPANY (Owner)\*  
P.O. Box 127  
Sahuarita, Arizona 85629

\*Anamax Mining Company is the paramount equitable owner of this mining claim and is holder of the primary possessory interest and rights to use.

Contractual documents are escrowed with the First National Bank of Arizona, P.O. Box 2131, Tucson, Arizona 85702 under Escrow # E- 010517 . In the event of contest proceedings, it is requested that duplicate notice be given to Anamax Mining Company and to the above Escrow Agent for forwarding to the Seller/Beneficiaries.

APPROXIMATE LOCATION OF CLAIM:

	Section	Township	Range
NE $\frac{1}{4}$	_____	T _____ S	R _____ E
NW $\frac{1}{4}$	<u>30</u>	T <u>18</u> S	R <u>16</u> E
SE $\frac{1}{4}$	_____	T _____ S	R _____ E
SW $\frac{1}{4}$	_____	T _____ S	R _____ E

G & SR B&M, Pima County, Arizona

ANAMAX MINING COMPANY  
LAND DEPT.

6-28-79 ms & md

Indexed	Pages	Blatted
<i>[initials]</i>		<i>[initials]</i>

By *Norma J. Meinel*  
Deputy

# Notice of Mining Location

LODE CLAIM

**A MC 46780**

TO ALL WHOM IT MAY CONCERN:

This Mining Claim, the name of which is the Fred Bennett  
Mining Claim, situate on lands belonging to the United States of America, and in which there  
are valuable mineral deposits, was entered upon and located for the purpose of exploration  
and purchase by Richard E. Chilson, a citizen of the U. S.

(Lessor must insert either "a citizen of the United States" or "who has declared his intention of becoming a citizen of the United States.")

the undersigned, on the 18th day of February, 1954.

The length of this claim is 1500 feet,  
and 1 claim 750 feet,

in a northerly direction and 750  
feet in a southerly direction from  
the center of the discovery shaft, at which this notice is posted, lengthwise of the claim, to-  
gether with 300 feet in width of the surface grounds, on each side of  
the center of said claim. The general course of the lode deposit and premises is from the  
north to the south

The claim is situated and located in the Helvetia Mining District, in  
Pina County, in the State of Arizona, about  
in a          direction from

This claim adjoins the R. G. Ingersoll, (patented) on the west, with  
parallel sides and endlines, ie: the north end line of the Fred Bennett  
is a western extension of the north end line of the R. G. Ingersoll.

The surface boundaries of the claim are marked upon the ground as follows: Beginning  
at A post  
at a point in a northerly direction 750 feet from  
the discovery shaft (at which this notice is posted), being in the center of the north  
end line of said claim; thence 300 feet to a post  
, being the northeast corner of said claim; thence  
1500 feet to a post, being at the  
southeast corner of said claim; thence 300 feet  
to a Post at the center of the south end of said claim;  
thence 300 feet to a post, being at the  
southwest corner of said claim; thence 1500 feet  
to a post at the northwest corner of said claim;  
thence 300 feet to the place of beginning.

Dated and posted on the grounds this 18th day of February, 1954.

*Witness: Alice E. Chilson*

*Richard E. Chilson*

RECEIVED  
B.L.M. AZ STATE OFFICE  
JUL 6 1979  
10:00 A.M.  
PHOENIX, ARIZONA

(Supplemental unrecorded data on reverse.)

46740  
MAP FILED IN A MC

Supplemental  
but unrecorded  
data

Fred Bennett

Lode Claim

Date of Loc./Rekor. 2-18-54

Rec. in Book 712 Page 107

submitted with copy of  
Amended Notice of (Mining) Location

Date of Amend. 6-3-63

Rec. in Book 2110 Page 262

Filed by: 08731 10580 CM A

ANAMAX MINING COMPANY (Owner)\*  
P.O. Box 127  
Sahuarita, Arizona 85629

\*Anamax Mining Company is the paramount equitable owner of this mining claim and is holder of the primary possessory interest and rights to use.

Contractual documents are escrowed with the First National Bank of Arizona, P.O. Box 2131, Tucson, Arizona 85702 under Escrow # E- 010517. In the event of contest proceedings, it is requested that duplicate notice be given to Anamax Mining Company and to the above Escrow Agent for forwarding to the Seller/Beneficiaries.

08731  
10580  
CM A

ANAMAX MINING COMPANY  
LAND DEPT.

---

STATE OF ARIZONA )  
COUNTY OF PIMA )  
Witness my hand and Official Seal.

I hereby certify that the within instrument was filed for record in PIMA County, State of Arizona

o. 23262  
Book 2078 Page 466  
Date: 1963 APR 1 PM 3:35

ANNA SULLINGER  
County Recorder

Indexed	Paged	Blotted
AB		u

By *Buster Stephens* Deputy  
Request of: *Banner Mining Co.*  
Fee: 1.00

AMENDED **Notice of Mining Location** AMENDED

LODE CLAIM

46781

RECORDS OF MINES

TO ALL WHOM IT MAY CONCERN:

A MC

This Mining Claim, the name of which is the ROSEMONT #9 Mining Claim, situate on lands belonging to the United States of America, and in which there are valuable mineral deposits, was entered upon and located for the purpose of exploration

and purchase by LEWISOHN COPPER CORP., A DELAWARE CORPORATION

RECEIVED  
B.L.M. AZ STATE OFFICE

JUL 6 1979

10:00 A.M.  
PHOENIX, ARIZONA

(Locator must insert either "a citizen of the United States" or "who has declared his intention of becoming a citizen of the United States.")  
the undersigned, on the 26 day of MARCH, 1963.

The length of this claim is 1500 feet,  
and WB claim 100 feet,

in a SOUTHERLY direction and 1400 feet in a NORTHERLY direction from the center of the discovery shaft, at which this notice is posted, lengthwise of the claim, together with 300 feet in width of the surface grounds, on each side of the center of said claim. The general course of the lode deposit and premises is from the NORTH to the SOUTH

The claim is situated and located in the HELVETIA Mining District, in PIMA County, in the State of Arizona, about 2 MILES in a SOUTHEASTERLY direction from HELVETIA

The surface boundaries of the claim are marked upon the ground as follows: Beginning at MONUMENT

at a point in a SOUTHEASTERLY direction 100 feet from the discovery shaft (at which this notice is posted), being in the center of the SOUTH end line of said claim; thence EASTERLY 300 feet to a MONUMENT, being the SOUTHEAST corner of said claim; thence NORTHERLY 1500 feet to a MONUMENT, being at the NORTHEAST corner of said claim; thence WESTERLY 300 feet to a MONUMENT at the center of the NORTH end of said claim; thence WESTERLY 300 feet to a MONUMENT being at the NORTHWEST corner of said claim; thence SOUTHERLY 1500 feet to a MONUMENT at the SOUTHWEST corner of said claim; thence EASTERLY 300 feet to the place of beginning.

Dated and posted on the grounds this 26 day of MARCH, 1963.  
WITNESS:

*R. J. Ellis*

LEWISOHN COPPER CORP.  
*G. E. Jackson*  
By: G. E. Jackson, Agent

(Supplemental unrecorded data on reverse.)

Supplemental  
but unrecorded  
data

Amended

ROSEMONT #9

Lode Claim

Date of Amend. 3-26-63

Rec. in Book 2078 Page 466

Submitted with copy of  
Notice of (Mining) Location/~~Relocation~~

Date of Loc./Reloc. 1-16-56

Rec. in Book 936 Page 424

Filed by:

ANAMAX MINING COMPANY (Owner)\*  
P.O. Box 127  
Sahuarita, Arizona 85629

\*Anamax Mining Company is the paramount equitable owner of this mining claim and is holder of the primary possessory interest and rights to use.

Contractual documents are escrowed with the First National Bank of Arizona, P.O. Box 2131, Tucson, Arizona 85702 under Escrow # E- 010517. In the event of contest proceedings, it is requested that duplicate notice be given to Anamax Mining Company and to the above Escrow Agent for forwarding to the Seller/Beneficiaries.

APPROXIMATE LOCATION OF CLAIM:

	Section	Township	Range
NE $\frac{1}{4}$	<u>30</u>	T <u>18</u> S	R <u>16</u> E
NW $\frac{1}{4}$	<u>29</u>	T <u>18</u> S	R <u>16</u> E
SE $\frac{1}{4}$	<u>30</u>	T <u>18</u> S	R <u>16</u> E
SW $\frac{1}{4}$	<u>29</u>	T <u>18</u> S	R <u>16</u> E

G & SR B&M, Pima County, Arizona

ANAMAX MINING COMPANY  
LAND DEPT.

5-25-79 ml & md

Witness my hand and Official Seal.

Indexed	Paged	Blotted
<i>RD</i>		<i>mpm</i>

I hereby certify that the within instrument was filed for record in Pima County, State of Arizona

ANNA SULLINGER  
County Recorder

Date: 1956 JAN 19 AM 10:23

Request of: R. E. Chilson

By: *Thomas J. Merrill* Deputy  
Fee: 1.00

RECEIVED  
PIMA COUNTY OFFICE

# Notice of Mining Location

LODE CLAIM

A MC 46781

JUL 6 1979

TO ALL WHOM IT MAY CONCERN:

This Mining Claim, the name of which is the ROSEMANT #9 Mining Claim, situate on lands belonging to the United States of America, and in which there are valuable mineral deposits, was entered upon and located for the purpose of exploration and purchase by LEWIS & CLARK COPPER CORP., R. E. CHILSON PRES., A CITIZEN OF THE UNITED STATES

(Lessor must insert either "a citizen of the United States" or "who has declared his intention of becoming a citizen of the United States.")

the undersigned, on the 16 day of JANUARY, 1956

The length of this claim is 1500 feet, and WE claim 200 feet, in a SOUTHERLY direction and 1300

feet in a NORTHERLY direction from the center of the discovery shaft, at which this notice is posted, lengthwise of the claim, together with 300 feet in width of the surface grounds, on each side of the center of said claim. The general course of the lode deposit and premises is from the

NORTH to the SOUTH

The claim is situated and located in the HELVETIA Mining District, in PIMA County, in the State of Arizona, about 2 MILES in a SOUTH EASTERLY direction from HELVETIA

The surface boundaries of the claim are marked upon the ground as follows: Beginning at MONUMENT

at a point in a SOUTH EASTERLY direction 200 feet from the discovery shaft (at which this notice is posted), being in the center of the SOUTH end line of said claim; thence EASTERLY 300 feet to a MONUMENT, being the SOUTH EAST corner of said claim; thence NORTHERLY 1500 feet to a MONUMENT, being at the NORTH EAST corner of said claim; thence WESTERLY 300 feet to a MONUMENT at the center of the NORTH end of said claim; thence WESTERLY 300 feet to a MONUMENT being at the NORTH WEST corner of said claim; thence SOUTHERLY 1500 feet to a MONUMENT at the SOUTH WEST corner of said claim; thence EASTERLY 300 feet to the place of beginning.

Dated and posted on the grounds this 16 day of JANUARY, 1956

*Richard E. Chilson*  
by *Robert C. Fordehem, Engr.*

(Supplemental unrecorded data on reverse.)

46740  
MAP FILED IN A MC



Supplemental  
but unrecorded  
data

ROSEMONT #9

Lode Claim

Date of Loc./Reloc. 1-16-56

Rec. in Book 936 Page 424

submitted with copy of  
Amended Notice of (Mining) Location

Date of Amend. 3-26-63

Rec. in Book 2078 Page 466

Filed by:

ANAMAX MINING COMPANY (Owner)\*  
P.O. Box 127  
Sahuarita, Arizona 85629

\*Anamax Mining Company is the paramount equitable owner of this mining claim and is holder of the primary possessory interest and rights to use.

Contractual documents are escrowed with the First National Bank of Arizona, P.O. Box 2131, Tucson, Arizona 85702 under Escrow # E- 010517. In the event of contest proceedings, it is requested that duplicate notice be given to Anamax Mining Company and to the above Escrow Agent for forwarding to the Seller/Beneficiaries.

ANAMAX MINING COMPANY  
LAND DEPT.

5-25-79 ml

STATE OF ARIZONA )  
COUNTY OF PIMA )

I hereby certify that the with 0. 3538  
instrument was filed for record  
in PIMA County, State of Arizona

Witness my hand and Official Seal.

WANA SULLINGER  
County Recorder

Book 936 Page 420

Date: 1956 JAN 19 AM 10:22

Indexed	Paged	Blotted
<i>RB</i>		<i>W</i>

Request of: R. E. Chilson  
By Norman y. Meinel Deputy  
Fee: 1.00

# Notice of Mining Location

LODE CLAIM

**A MC 46782**

TO ALL WHOM IT MAY CONCERN:

This Mining Claim, the name of which is the ROSEMONT # 11  
Mining Claim, situate on lands belonging to the United States of America, and in which there  
are valuable mineral deposits, was entered upon and located for the purpose of exploration  
and purchase by LEWIS & CLARK COPPER CORP., R. E. CHILSON  
PRES., A CITIZEN OF THE UNITED STATES

(Locator must insert either "a citizen of the United States" or "who has declared his intention of becoming a citizen of the United States.")

the undersigned, on the 16 day of JANUARY, 1956

The length of this claim is 1500 feet,

and WE claim 200 feet,

in a NORTHERLY direction and 1300

feet in a SOUTHERLY direction from

the center of the discovery shaft, at which this notice is posted, lengthwise of the claim, to-

gether with 300 feet in width of the surface grounds, on each side of

the center of said claim. The general course of the lode deposit and premises is from the

NORTH to the SOUTH

The claim is situated and located in the HELEETA Mining District, in

PIMA County, in the State of Arizona, about 1 MILE

in a NORTH EASTERLY direction from U.S.M.M. # 1

The surface boundaries of the claim are marked upon the ground as follows: Beginning  
at MONUMENT

at a point in a NORTHERLY direction 200 feet from  
the discovery shaft (at which this notice is posted), being in the center of the NORTH

end line of said claim; thence WESTERLY 300 feet to a

being the NORTH WEST corner of said claim; thence

SOUTHERLY 1500 feet to a MONUMENT, being at the

SOUTH WEST corner of said claim; thence EASTERLY 300 feet

to a MONUMENT at the center of the SOUTH end of said claim;  
thence EASTERLY 300 feet to a MONUMENT being at the

SOUTH EAST corner of said claim; thence NORTHERLY 1500 feet

to a MONUMENT at the NORTH EAST corner of said claim;  
thence WESTERLY 300 feet to the place of beginning.

Dated and posted on the grounds this 16 day of JANUARY, 1956.

Richard E. Chilson  
by Robert E. Fordham, Supv.

(Supplemental unrecorded data on reverse.)

46740  
MAP FILED IN A MC

RECEIVED  
BLM AZ STATE OFFICE

JUL 6 1979

10:00 AM  
PIMA COUNTY, ARIZONA

Supplemental  
but unrecorded  
data

Date of Loc./~~Reloc.~~ 1-16-56

Rec. in Book 936 Page 420

Filed by:

ANAMAX MINING COMPANY (Owner)\*  
P.O. Box 127  
Sahuarita, Arizona 85629

\*Anamax Mining Company is the paramount equitable owner of this mining claim and is holder of the primary possessory interest and rights to use.

Contractual documents are escrowed with the First National Bank of Arizona, P.O. Box 2131, Tucson, Arizona 85702 under Escrow # E- 010517. In the event of contest proceedings, it is requested that duplicate notice be given to Anamax Mining Company and to the above Escrow Agent for forwarding to the Seller/Beneficiaries.

APPROXIMATE LOCATION OF CLAIM:

	Section	Township	Range
NE $\frac{1}{4}$	_____	T _____ S	R _____ E
NW $\frac{1}{4}$	_____	T _____ S	R _____ E
SE $\frac{1}{4}$	<u>30</u>	T <u>18</u> S	R <u>16</u> E
SW $\frac{1}{4}$	_____	T _____ S	R _____ E

G & SR B&M, Pima County, Arizona

ANAMAX MINING COMPANY.  
LAND DEPT.

6-28-79 ms & md

STATE OF ARIZONA )  
COUNTY OF PIMA ) ss.

I hereby certify that the within instrument was filed for record in PIMA County, State of Arizona

No. 23254

Book 2078 Page 458

Witness my hand and Official Seal.

ANNA SULLINGER  
County Recorder

Date: 1963 APR 1 AM 3:35

Indexed	Paged	Blotted
<i>et</i>		<i>W</i>

By *Brenton Stephen*  
Deputy

Request of: *Banner Mining Co*  
Fee: *1.00*

*Hand 34*

RECEIVED  
BLM AZ STATE OFFICE

JUL 6 1979

10:00 A.M.  
PHOENIX, ARIZONA

# Notice of Mining Location

LODE CLAIM

**A MC 46783**

RECORDS OF MINES  
P. 15

TO ALL WHOM IT MAY CONCERN:

This Mining Claim, the name of which is the ROSEMONT 11-A Mining Claim, situate on lands belonging to the United States of America, and in which there are valuable mineral deposits, was entered upon and located for the purpose of exploration and purchase by LEWISOHN COPPER CORP., A DELAWARE CORPORATION,

(Locator must insert either "a citizen of the United States" or "who has declared his intention of becoming a citizen of the United States.")

the undersigned, on the 28 day of MARCH, 1963.

The length of this claim is 1500 feet, and WE claim 75 feet, in a SOUTHERLY direction and 1425 feet in a NORTHERLY direction from the center of the discovery shaft, at which this notice is posted, lengthwise of the claim, together with 300 feet in width of the surface grounds, on each side of the center of said claim. The general course of the lode deposit and premises is from the NORTH to the SOUTH

The claim is situated and located in the HELVETIA Mining District, in PIMA County, in the State of Arizona, about 7000 FEET in a NORTHEASTERLY direction from USMM 1299 AND IS

BOUNDED ON THE EAST BY ROSEMONT #12, ON THE NORTH BY THE ~~MILWAUKEE~~ # MILWAUKEE, ON THE WEST BY TRAVIS #1, TRAVIS #2, HUMBURG, AND ON THE SOUTH BY ROSEMONT #16 & TRAVIS #5

The surface boundaries of the claim are marked upon the ground as follows: Beginning at POST at a point in a SOUTHERLY direction 75 feet from the discovery shaft (at which this notice is posted), being in the center of the SOUTH end line of said claim; thence WEST 300 feet to a POST, being the SOUTHWEST corner of said claim; thence NORTHERLY 1500 feet to a POST, being at the NORTHWEST corner of said claim; thence EAST 300 feet to a POST at the center of the NORTH end of said claim; thence EAST 300 feet to a POST being at the NORTHEAST corner of said claim; thence SOUTHERLY 1500 feet to a POST at the SOUTHEAST corner of said claim; thence WEST 300 feet to the place of beginning.

Dated and posted on the grounds this 28 day of MARCH, 1963  
WITNESS:

*R. J. Elin*

LEWISOHN COPPER CORP  
BY *G. E. Jackson*  
G. E. JACKSON, AGENT

(Supplemental unrecorded data on reverse.)

MAP FILED IN A MC 46740

Supplemental  
but unrecorded  
data

ROSEMENT 11-A

Lode Claim

Date of Loc./Re-loc. 3-28-63

Rec. in Book 2078 Page 458

Filed by:

ANAMAX MINING COMPANY (Owner)\*

P.O. Box 127

Sahuarita, Arizona 85629

\*Anamax Mining Company is the paramount equitable owner of this mining claim and is holder of the primary possessory interest and rights to use.

Contractual documents are escrowed with the First National Bank of Arizona, P.O. Box 2131, Tucson, Arizona 85702 under Escrow # E- 010517. In the event of contest proceedings, it is requested that duplicate notice be given to Anamax Mining Company and to the above Escrow Agent for forwarding to the Seller/Beneficiaries.

APPROXIMATE LOCATION OF CLAIM:

	Section	Township	Range
NE $\frac{1}{4}$	_____	T _____ S	R _____ E
NW $\frac{1}{4}$	_____	T _____ S	R _____ E
SE $\frac{1}{4}$	30	T 18 S	R 16 E
SW $\frac{1}{4}$	_____	T _____ S	R _____ E

G & SR B&M, Pima County, Arizona

ANAMAX MINING COMPANY  
LAND DEPT.

MD SG 6-28-79



RECEIVED

B.L.M. AZ STATE OFFICE

ANAMAX MINING COMPANY  
P.O. BOX 127, SAHUARITA, ARIZONA 85629  
602-884-7845

JUL 27 1979

July 25, 1979

10:00 A.M.  
PHOENIX, ARIZONA

BUREAU OF LAND MANAGEMENT  
Arizona State Office  
2400 Valley Bank Center  
Phoenix, Arizona 85073

CERTAIN MINING CLAIMS RECENTLY SERIALIZED

Thank you for your serial number assignments of July 6, 1979, copy attached for quick reference of your letter of July 23.

In the event you might wish to change the spelling of the names of two of the claims this office has interpreted differently, they are:

A MC 46783                      ROSEMENT 11-A                      (Note the spelling is not ROSEMONT on the Location Notice.)

A MC 46796                      CAVE                      Not CAVA - here we have the benefit of access to a Deed for reference, not an infallible interpretation; of course; AND the interpretation of the German-born employee in our department that the scrawled "E" tacked on the end of CAVE is a capital "E" in German.

This office certainly recognize that examination of the Location Notice and your interpretation of the spelling of the latter claim is as valid as ours, but wish to advise you how we carry this claim.

ANAMAX MINING COMPANY

Jane Constantine  
Land Records Specialist

pc: John Frankovich and  
Ray B. Olson, Anamax Department Heads

STATE OF ARIZONA )  
COUNTY OF PIMA )

I hereby certify that the within instrument was filed for record in PIMA County, State of Arizona  
ANNA SULLINGER  
County Recorder

No. 23263

Book 2178 Page 467  
Date: 1963 APR 1 PM 3:36

Witness my hand and Official Seal.

Indexed	Paged	Blotted
DB		

Request of: Banner Mining Co.  
By: Deputy  
Fee: 1.00

AMENDED

# Notice of Mining Location

AMENDED

LODE CLAIM **A MC**

**46784**

RECORDS OF MINES

TO ALL WHOM IT MAY CONCERN:

This Mining Claim, the name of which is the ROSEMONT #12 ARIZ. (LO) P. 15  
Mining Claim, situate on lands belonging to the United States of America, and in which there are valuable mineral deposits, was entered upon and located for the purpose of exploration and purchase by LEWISOHN COPPER CORP., A DELAWARE CORPORATION

RECEIVED  
MINING OFFICE

JUL 6 1979

1963  
PIMA COUNTY

(Locator must insert either "a citizen of the United States" or "who has declared his intention of becoming a citizen of the United States.")

the undersigned, on the 26 day of MARCH, 1963.

The length of this claim is 1465 feet,  
and WE claim 50 feet,  
in a SOUTHERLY direction and 1415

feet in a NORTHERLY direction from  
the center of the discovery shaft, at which this notice is posted, lengthwise of the claim, together with 300 feet in width of the surface grounds, on each side of the center of said claim. The general course of the lode deposit and premises is from the NORTH to the SOUTH

The claim is situated and located in the HELVETIA Mining District, in PIMA County, in the State of Arizona, about 8000 FEET in a NORTHEASTERLY direction from USMM 1299 & BOUNDED ON THE WEST BY ROSEMONT #11-A, ON THE NORTH BY UNCLE SAM, ON THE EAST BY TRAVIS #3, AND ON THE SOUTH BY TRAVIS #5, & ROSEMONT #17

The surface boundaries of the claim are marked upon the ground as follows: Beginning at POST

at a point in a SOUTHERLY direction 50 feet from the discovery shaft (at which this notice is posted), being in the center of the SOUTH end line of said claim; thence WEST 300 feet to a POST, being the SOUTHWEST corner of said claim; thence NORTHERLY 1465 feet to a POST, being at the NORTHWEST corner of said claim; thence EAST 300 feet to a POST at the center of the NORTH end of said claim; thence EAST feet to a POST being at the NORTHEAST corner of said claim; thence SOUTHERLY 1465 feet to a POST at the SOUTHEAST corner of said claim; thence WEST 300 feet to the place of beginning.

Dated and posted on the grounds this 26 day of MARCH, 1963.  
WITNESS: LEWISOHN COPPER CORP.

R. F. Blinn

BY G. E. Jackson  
G. E. Jackson, Agent

(Supplemental unrecorded data on reverse)

Supplemental  
but unrecorded  
data

Amended

ROSEMONT #12

Lode Claim

Date of Amend. 3-26-63

Rec. in Book 2078 Page 467

Submitted with copy of  
Notice of (Mining) Location/~~Relocation~~

Date of Loc./~~Reloc.~~ 1-16-56

Rec. in Book 936 Page 431

Filed by:

ANAMAX MINING COMPANY (Owner)\*  
P.O. Box 127  
Sahuarita, Arizona 85629

\*Anamax Mining Company is the paramount equitable owner of this mining claim and is holder of the primary possessory interest and rights to use.

Contractual documents are escrowed with the First National Bank of Arizona, P.O. Box 2131, Tucson, Arizona 85702 under Escrow # E- 010517. In the event of contest proceedings, it is requested that duplicate notice be given to Anamax Mining Company and to the above Escrow Agent for forwarding to the Seller/Beneficiaries.

APPROXIMATE LOCATION OF CLAIM:

	Section	Township	Range
NE $\frac{1}{4}$	_____	T _____ S	R _____ E
NW $\frac{1}{4}$	_____	T _____ S	R _____ E
SE $\frac{1}{4}$	<u>30</u>	T <u>18</u> S	R <u>16</u> E
SW $\frac{1}{4}$	_____	T _____ S	R _____ E

G & SR B&M, Pima County, Arizona

ANAMAX MINING COMPANY  
LAND DEPT.

5-25-79 ml & md



STATE OF ARIZONA )  
COUNTY OF PIMA )

I hereby certify that the instrument was filed for record in PIMA County, State of Arizona

No. 3649 800A 936 PAGE 431

Witness my hand and Official Seal.

ANNA SULLINGER  
County Recorder

Book 936 Page 431

Date: 1956 JAN 19 AM 10:23

Request of: R. E. Chilson

Indexed	Paged	Blotted
<i>[initials]</i>		<i>[initials]</i>

By *Norman J. Meindl* Deputy  
Fee: 1.00

# Notice of Mining Location

LODE CLAIM

**A MC 46784**

TO ALL WHOM IT MAY CONCERN:

This Mining Claim, the name of which is the ROSEMONT #12 Mining Claim, situate on lands belonging to the United States of America, and in which there are valuable mineral deposits, was entered upon and located for the purpose of exploration and purchase by LEWIS & CLARK COPPER CORP., R. E. CHILSON PRES., A CITIZEN OF THE UNITED STATES

(Locator must insert either "a citizen of the United States" or "who has declared his intention of becoming a citizen of the United States.")

the undersigned, on the 16 day of JANUARY, 1956

The length of this claim is 1500 feet,

and WE claim 50 feet,

in a SOUTHERLY direction and 1450

feet in a NORTHERLY direction from

the center of the discovery shaft, at which this notice is posted, lengthwise of the claim, to-

gether with 300 feet in width of the surface grounds, on each side of

the center of said claim. The general course of the lode deposit and premises is from the

NORTH to the SOUTH

The claim is situated and located in the HELVETIA Mining District, in

PIMA County, in the State of Arizona, about 1 1/2 MILES

in a SOUTH EASTERLY direction from ROSEMONT

The surface boundaries of the claim are marked upon the ground as follows: Beginning

at MONUMENT

at a point in a SOUTHERLY direction 50 feet from

the discovery shaft (at which this notice is posted), being in the center of the SOUTH

end line of said claim; thence EASTERLY 300 feet to a MONUMENT

being the SOUTH EAST corner of said claim; thence

NORTHERLY 1500 feet to a MONUMENT being at the

NORTH EAST corner of said claim; thence WESTERLY 300 feet

to a MONUMENT at the center of the NORTH end of said claim;

thence WESTERLY 300 feet to a MONUMENT being at the

NORTH WESTERLY corner of said claim; thence SOUTHERLY 1500 feet

to a MONUMENT at the SOUTH WEST corner of said claim;

thence EASTERLY 300 feet to the place of beginning.

Dated and posted on the grounds this 16 day of JANUARY, 1956.

*Richard E. Chilson*  
by *Robert O. Jordan* engr.

RECEIVED  
PIMA AZ STATE OFFICE

JUL 6 1979

1956  
PIMA COUNTY

(Supplemental unrecorded data on reverse.)

MAP FILED IN A MC 46740

Supplemental  
but unrecorded  
data

ROSEM— #12

Lode Claim

Date of Loc./~~FILED~~. 1-16-56

Rec. in Book 936 Page 431

submitted with copy of  
Amended Notice of (Mining) Location

Date of Amend. 3-26-63

Rec. in Book 2078 Page 467

Filed by: 344 A

ANAMAX MINING COMPANY (Owner)\*  
P.O. Box 127  
Sahuarita, Arizona 85629

\*Anamax Mining Company is the paramount equitable owner of this mining claim and is holder of the primary possessory interest and rights to use.

Contractual documents are escrowed with the First National Bank of Arizona, P.O. Box 2131, Tucson, Arizona 85702 under Escrow # E- 010517. In the event of contest proceedings, it is requested that duplicate notice be given to Anamax Mining Company and to the above Escrow Agent for forwarding to the Seller/Beneficiaries.

ANAMAX MINING COMPANY  
LAND DEPT.

5-25-79 ml

STATE OF ARIZONA )  
COUNTY OF PIMA )

I hereby certify that the within instrument was filed for record in PIMA County, State of Arizona

No. 23264

Book 2078 Page 468

Witness my hand and Official Seal.

ANNA SULLINGER  
County Recorder

Date: 1963 APR 1 PM 3:35

Indexed	Paged	Blotted
IB		let

By Burt Stephens Deputy  
Request of: Banner Mining Co.  
Fee: 1.00

442834

AMENDED **Notice of Mining Location** AMENDED

LODE CLAIM **A MC 4678** S. 13

TO ALL WHOM IT MAY CONCERN:

This Mining Claim, the name of which is the ROSEMONT #13 Mining Claim, situate on lands belonging to the United States of America, and in which there are valuable mineral deposits, was entered upon and located for the purpose of exploration and purchase by LEWISOHN COPPER CORP., A DELAWARE CORPORATION

(Locator must insert either "a citizen of the United States" or "who has declared his intention of becoming a citizen of the United States.")  
the undersigned, on the 26 day of MARCH, 1963

The length of this claim is 1465 feet, and WE claim 70 feet, in a SOUTHERLY direction and 1395 feet in a NORTHERLY direction from the center of the discovery shaft, at which this notice is posted, lengthwise of the claim, together with 300 feet in width of the surface grounds, on each side of the center of said claim. The general course of the lode deposit and premises is from the NORTH to the SOUTH

The claim is situated and located in the HELVETIA Mining District, in PIMA County, in the State of Arizona, about 8500 FEET in a NORTHEASTERLY direction from USMM 1299 & BOUNDED ON THE WEST BY TRAVIS #3, ON THE NORTH BY AMERICAN FLAG, ON THE EAST BY ROSEMONT #21, & ON THE SOUTH BY ROSEMONT #18.

The surface boundaries of the claim are marked upon the ground as follows: Beginning at POST

at a point in a SOUTHERLY direction 70 feet from the discovery shaft (at which this notice is posted), being in the center of the SOUTH end line of said claim; thence WEST 300 feet to a POST, being the SOUTHWEST corner of said claim; thence NORTHERLY 1465 feet to a POST, being at the NORTHWEST corner of said claim; thence EAST 300 feet to a POST at the center of the NORTH end of said claim; thence EAST 300 feet to a POST being at the NORTHEAST corner of said claim; thence SOUTHERLY 1465 feet to a POST at the SOUTHEAST corner of said claim; thence WEST 300 feet to the place of beginning.

Dated and posted on the grounds this 26 day of MARCH, 1963.  
WITNESS: LEWISOHN COPPER CORP.

R. J. [Signature]

By G. E. Jackson  
G. E. Jackson, Agent

RECEIVED  
PIMA AZ STATE OFFICE  
JUL 6 1979  
ENCLOSURE

(Supplemental unrecorded data on reverse.)

Supplemental  
but unrecorded  
data

Amended

ROSEMONT #13

Lode Claim

Date of Amend. 3-26-63

Rec. in Book 2078 Page 468

Submitted with copy of  
Notice of (Mining) Location/~~Relocation~~

Date of Loc./~~Reloc.~~ 1-16-56

Rec. in Book 936 Page 434

Filed by:

ANAMAX MINING COMPANY (Owner)\*  
P.O. Box 127  
Sahuarita, Arizona 85629

\*Anamax Mining Company is the paramount equitable owner of this mining claim and is holder of the primary possessory interest and rights to use.

Contractual documents are escrowed with the First National Bank of Arizona, P.O. Box 2131, Tucson, Arizona 85702 under Escrow # E- 010517. In the event of contest proceedings, it is requested that duplicate notice be given to Anamax Mining Company and to the above Escrow Agent for forwarding to the Seller/Beneficiaries.

APPROXIMATE LOCATION OF CLAIM:

	Section	Township	Range
NE $\frac{1}{4}$	_____	T _____ S	R _____ E
NW $\frac{1}{4}$	_____	T _____ S	R _____ E
SE $\frac{1}{4}$	<u>30</u>	T <u>18</u> S	R <u>16</u> E
SW $\frac{1}{4}$	_____	T _____ S	R _____ E

G & SR B&M, Pima County, Arizona

ANAMAX MINING COMPANY  
LAND DEPT.

5-25-79 ml & md

RECEIVED  
MILWAUKEE OFFICE

JUL 6 1979

ENGINEERING DIVISION

BOOK 936 PAGE 434

RECORDS OF MINES

STATE OF ARIZONA )  
COUNTY OF PIMA )

I hereby certify that the within  
instrument was filed for record  
in Pima County, State of Arizona

No. 3852

Book 936 Page 434

1956 JAN 19 AM 10:24

Witness my hand and Official Seal

ANNA SHELLEMAN  
County Recorder

Date Request of: R. E. Chilman

Indexed	Filed	Noted
RP		WY

by Thomas Y. Merrill  
Deputy

Fee: 1.00

# Notice of Mining Location

LODE CLAIM

A MC

46785

TO ALL WHOM IT MAY CONCERN:

This Mining Claim, the name of which is the ROSEMONT #13  
Mining Claim, situate on lands belonging to the United States of America, and in which there  
are valuable mineral deposits, was entered upon and located for the purpose of exploration  
and purchase by LEWIS & CLARK COPPER CORP., R. E. CHILMAN,  
PRES., A CITIZEN OF THE UNITED STATES.

(Locator must insert either "a citizen of the United States" or "who has declared his intention of becoming a citizen of the United States.")

the undersigned, on the 16 day of JANUARY, 1956

The length of this claim is 1500 feet,

and WE claim 100 feet,

in a SOUTHERLY direction and 1400

feet in a NORTHERLY direction from

the center of the discovery shaft, at which this notice is posted, lengthwise of the claim, to-

gether with 300 feet in width of the surface grounds, on each side of

the center of said claim. The general course of the lode deposit and premises is from the

NORTH to the SOUTH

The claim is situated and located in the HELVETIA Mining District, in

PIMA County, in the State of Arizona, about 1 3/4 MILES

in a SOUTH EASTERLY direction from ROSEMONT

The surface boundaries of the claim are marked upon the ground as follows: Beginning  
at MONUMENT

at a point in a NORTHERLY direction 100 feet from

the discovery shaft (at which this notice is posted), being in the center of the SOUTH

end line of said claim; thence EASTERLY 300 feet to a MONUMENT

being the SOUTH EAST corner of said claim; thence

NORTHERLY 1500 feet to a MONUMENT being at the

NORTH EAST corner of said claim; thence WESTERLY 300 feet

to a MONUMENT at the center of the NORTH end of said claim;

thence WESTERLY 300 feet to a MONUMENT being at the

NORTH WEST corner of said claim; thence SOUTHERLY 1500 feet

to a MONUMENT at the SOUTH WEST corner of said claim;

thence EASTERLY 300 feet to the place of beginning.

Dated and posted on the grounds this 16 day of JANUARY, 1956

Richard E. Chilman

by Richard C. Follman Esq.

(Supplemental unrecorded data on reverse.)

46740

MAP FILED IN A MC

Supplemental  
but unrecorded  
data

ROSEMO 13

Lode Claim

Date of Loc./Reloc. 1-16-56

Rec. in Book 936 Page 434

submitted with copy of  
Amended Notice of (Mining) Location

Date of Amend. 3-26-63

Rec. in Book 2078 Page 468

Filed by:

ANAMAX MINING COMPANY (Owner)\*

P.O. Box 127

Sahuarita, Arizona 85629

\*Anamax Mining Company is the paramount equitable owner of this mining claim and is holder of the primary possessory interest and rights to use.

Contractual documents are escrowed with the First National Bank of Arizona, P.O. Box 2131, Tucson, Arizona 85702 under Escrow # E- 010517. In the event of contest proceedings, it is requested that duplicate notice be given to Anamax Mining Company and to the above Escrow Agent for forwarding to the Seller/Beneficiaries.

ANAMAX MINING COMPANY  
LAND DEPT.

5-25-79 ml

STATE OF ARIZONA )  
COUNTY OF PIMA )  
Witness my hand and Official Seal.

I hereby certify that the within instrument was filed for record in PIMA County, State of Arizona

23265  
Book 2078 Page 469  
Date: 1963 APR 1 PM 3:37

ANNA SULLINGER  
County Recorder

Request of:

Indexed	Paged	Blotted
LB		W

By *Bert Stephens*  
Deputy

*Bonnie Mining Co.*  
Fee: 1.00

# AMENDED Notice of Mining Location AMENDED

LODE CLAIM **A MC 46786**

RECORDS OF MINES  
ARIZ. (LO) P. 5

TO ALL WHOM IT MAY CONCERN:

This Mining Claim, the name of which is the ROSEMONT #15 Mining Claim, situate on lands belonging to the United States of America, and in which there are valuable mineral deposits, was entered upon and located for the purpose of exploration and purchase by LEWISOHN COPPER CORP., A DELAWARE CORPORATION

(Locator must insert either "a citizen of the United States" or "who has declared his intention of becoming a citizen of the United States.")

the undersigned, on the 26 day of MARCH, 1963

The length of this claim is 1500 feet, and WE claim 25 feet,

in a NORTHERLY direction and 1475 feet in a SOUTHERLY direction from

the center of the discovery shaft, at which this notice is posted, lengthwise of the claim, together with 300 feet in width of the surface grounds, on each side of

the center of said claim. The general course of the lode deposit and premises is from the NORTH to the SOUTH

The claim is situated and located in the HELVETIA Mining District, in PIMA County, in the State of Arizona, about 1 1/2 MILES in a SOUTHEASTERLY direction from ROSEMONT

The surface boundaries of the claim are marked upon the ground as follows: Beginning at MONUMENT

at a point in a NORTHERLY direction 25 feet from the discovery shaft (at which this notice is posted), being in the center of the NORTH end line of said claim; thence WESTERLY 300 feet to a MONUMENT, being the NORTHWEST corner of said claim; thence SOUTHERLY 1500 feet to a MONUMENT, being at the SOUTHWEST corner of said claim; thence EASTERLY 300 feet to a MONUMENT at the center of the SOUTH end of said claim; thence EASTERLY 300 feet to a MONUMENT being at the SOUTHEAST corner of said claim; thence NORTHERLY 1500 feet to a MONUMENT at the NORTHEAST corner of said claim; thence 300 WESTERLY feet to the place of beginning.

Dated and posted on the grounds this 26 day of MARCH, 1963

WITNESS: *R. J. Miller* LEWISOHN COPPER CORP.

By *G. E. Jackson*  
G. E. Jackson, Agent

RECEIVED  
PIMA CO. CLERK'S OFFICE  
JUL 6 1979  
10:00 AM  
PIMA CO. CLERK'S OFFICE  
(Supplemental unrecorded data on reverse.)

Supplemental  
but unrecorded  
data

Amended

ROSEHUNT #15

Lode Claim

Date of Amend. 3-26-63

Rec. in Book 2078 Page 469

Submitted with copy of  
Notice of (Mining) Location/Relocation

Date of Loc./Reloc. 1-16-56

Rec. in Book 936 Page 429

Filed by:

ANAMAX MINING COMPANY (Owner)\*  
P.O. Box 127  
Sahuarita, Arizona 85629

\*Anamax Mining Company is the paramount equitable owner of this mining claim and is holder of the primary possessory interest and rights to use.

Contractual documents are escrowed with the First National Bank of Arizona, P.O. Box 2131, Tucson, Arizona 85702 under Escrow # E- 010517. In the event of contest proceedings, it is requested that duplicate notice be given to Anamax Mining Company and to the above Escrow Agent for forwarding to the Seller/Beneficiaries.

APPROXIMATE LOCATION OF CLAIM:

	Section	Township	Range
NE $\frac{1}{4}$	<u>31</u>	T. <u>18</u> S	R. <u>16</u> E
NW $\frac{1}{4}$	<u>31</u>	T. <u>18</u> S	R. <u>16</u> E
SE $\frac{1}{4}$	<u>30</u>	T. <u>18</u> S	R. <u>16</u> E
SW $\frac{1}{4}$	<u>30</u>	T. <u>18</u> S	R. <u>16</u> E

G & SR B&M, Pima County, Arizona

ANAMAX MINING COMPANY  
LAND DEPT.

5-25-79 ml & md



STATE OF ARIZONA )  
COUNTY OF PIMA )

I hereby certify that the instrument was filed for record in Pima County, State of Arizona

No. 5517 Book 936 Page 429  
Date: 1956 JAN 19 AM 10:23  
Request of: R. E. Chilson  
Fee: 1.00

Witness my hand and Official Seal.

ANNA SULLINGER  
County Recorder

Indexed	Paged	Blotted
AK		

By Norma Y. Merrill  
Deputy

# Notice of Mining Location

LODE CLAIM

A MC 46786

TO ALL WHOM IT MAY CONCERN:

This Mining Claim, the name of which is the ROSEMONT #15 Mining Claim, situate on lands belonging to the United States of America, and in which there are valuable mineral deposits, was entered upon and located for the purpose of exploration and purchase by LEWISUMN COPPER CORP., R. E. CHILSON PRES, A CITIZEN OF THE UNITED STATES

(Lessor must insert either "a citizen of the United States" or "who has declared his intention of becoming a citizen of the United States.")

the undersigned, on the 16 day of JANUARY, 1956

The length of this claim is 1500 feet, and WE claim 200 feet, in a NORTHERLY direction and 1300 feet in a SOUTHERLY direction from the center of the discovery shaft, at which this notice is posted, lengthwise of the claim, together with 300 feet in width of the surface grounds, on each side of the center of said claim. The general course of the lode deposit and premises is from the NORTH to the SOUTH

The claim is situated and located in the HELVETIA Mining District, in PIMA County, in the State of Arizona, about 1 1/2 MILES in a SOUTH EASTERLY direction from ROSEMONT

The surface boundaries of the claim are marked upon the ground as follows: Beginning at MONUMENT

at a point in a NORTHERLY direction 200 feet from the discovery shaft (at which this notice is posted), being in the center of the NORTH end line of said claim; thence WESTERLY 300 feet to a MONUMENT, being the NORTH WEST corner of said claim; thence SOUTHERLY 1500 feet to a MONUMENT, being at the SOUTH WEST corner of said claim; thence EASTERLY 300 feet to a MONUMENT at the center of the SOUTH end of said claim; thence EASTERLY 300 feet to a MONUMENT being at the SOUTH EAST corner of said claim; thence NORTHERLY 1500 feet to a MONUMENT at the NORTH EAST corner of said claim; thence 300 WESTERLY feet to the place of beginning.

Dated and posted on the grounds this 16 day of JANUARY, 1956

Richard E. Chilson  
by Robert C. Foxdham, Engr.

(Supplemental unrecorded data on reverse.)

RECEIVED  
PIMA COUNTY OFFICE  
JUL 6 1979  
3:00 PM  
RECORDS

46740  
MAP FILED IN A MC

Supplemental  
but unrecorded  
data

ROSEMONT #15

Lode Claim

Date of Loc. / Re loc. 1-16-56

Rec. in Book 936 Page 429

submitted with copy of  
Amended Notice of (Mining) Location

Date of Amend. 3-26-63

Rec. in Book 2078 Page 469

Filed by:

ANAMAX MINING COMPANY (Owner)\*

P.O. Box 127

Sahuarita, Arizona 85629

\*Anamax Mining Company is the paramount equitable owner of this mining claim and is holder of the primary possessory interest and rights to use.

Contractual documents are escrowed with the First National Bank of Arizona, P.O. Box 2131, Tucson, Arizona 85702 under Escrow # E- 010517. In the event of contest proceedings, it is requested that duplicate notice be given to Anamax Mining Company and to the above Escrow Agent for forwarding to the Seller/Beneficiaries.

ANAMAX MINING COMPANY  
LAND DEPT.

5-25-79 ml

STATE OF ARIZONA )  
COUNTY OF PIMA )

I hereby certify that the within instrument was filed for record in PIMA County, State of Arizona

No. 23266

Book 2078 Page 470

Witness my hand and Official Seal.

ANNA SULLINGER  
County Recorder

Date: 1963 APR 1 PM 3:37

Indexed	Paged	Blotted
12		12

By Berta Stephens  
Deputy

Request of: Banner Mining Co.  
Fee: 1.00

# Notice of Mining Location

AMENDED

LODE CLAIM

AMENDED

**A MC 46787**

TO ALL WHOM IT MAY CONCERN:

This Mining Claim, the name of which is the ROSEMONT #16 Mining Claim, situate on lands belonging to the United States of America, and in which there are valuable mineral deposits, was entered upon and located for the purpose of exploration and purchase by LEWISOHN COPPER CORP., A DELAWARE CORPORATION

(Locator must insert either "a citizen of the United States" or "who has declared his intention of becoming a citizen of the United States.")  
the undersigned, on the 26 day of MARCH, 1963

The length of this claim is 1500 feet, and WE claim 100 feet, in a NORTHERLY direction and 1400 feet in a SOUTHERLY direction from the center of the discovery shaft, at which this notice is posted, lengthwise of the claim, together with 300 feet in width of the surface grounds, on each side of the center of said claim. The general course of the lode deposit and premises is from the NORTH to the SOUTH

The claim is situated and located in the HELVETIA Mining District, in PIMA County, in the State of Arizona, about 1 & 3/4 MILES in a SOUTHEAST direction from ROSEMONT

The surface boundaries of the claim are marked upon the ground as follows: Beginning at MONUMENT

at a point in a NORTHERLY direction 100 feet from the discovery shaft (at which this notice is posted), being in the center of the NORTH end line of said claim; thence WESTERLY 300 feet to a MONUMENT, being the NORTHWEST corner of said claim; thence SOUTHERLY 1500 feet to a MONUMENT, being at the SOUTHWEST corner of said claim; thence EASTERLY 300 feet to a MONUMENT at the center of the SOUTH end of said claim; thence EASTERLY 300 feet to a MONUMENT being at the SOUTHEAST corner of said claim; thence NORTHERLY 1500 feet to a MONUMENT at the NORTHEAST corner of said claim; thence WESTERLY 300 feet to the place of beginning.

Dated and posted on the grounds this 26 day of MARCH, 1963

LEWISOHN COPPER CORP.

WITNESS: R. F. Ellison

By G. E. Jackson  
G. E. Jackson, Agent

Supplemental unrecorded data on reverse.)

RECEIVED  
PIMA CO. CLERK'S OFFICE

JUL 6 1979

10:00 AM  
PIMA CO. CLERK'S OFFICE

Mar 34

Supplemental  
but unrecorded  
data

Amended

ROSEMONT #16 Lode Claim

Date of Amend. 3-26-63

Rec. in Book 2078 Page 470

Submitted with copy of  
Notice of (Mining) Location/~~Relocation~~

Date of Loc./~~Reloc.~~ 1-16-56

Rec. in Book 936 Page 430

Filed by:

ANAMAX MINING COMPANY (Owner)\*  
P.O. Box 127  
Sahuarita, Arizona 85629

\*Anamax Mining Company is the paramount equitable owner of this mining claim and is holder of the primary possessory interest and rights to use.

Contractual documents are escrowed with the First National Bank of Arizona, P.O. Box 2131, Tucson, Arizona 85702 under Escrow # E- 010517. In the event of contest proceedings, it is requested that duplicate notice be given to Anamax Mining Company and to the above Escrow Agent for forwarding to the Seller/Beneficiaries.

APPROXIMATE LOCATION OF CLAIM:

	Section	Township	Range
NE $\frac{1}{4}$	<u>31</u>	T. <u>18</u> S	R. <u>16</u> E
NW $\frac{1}{4}$	_____	T. _____ S	R. _____ E
SE $\frac{1}{4}$	<u>30</u>	T. <u>18</u> S	R. <u>16</u> E
SW $\frac{1}{4}$	_____	T. _____ S	R. _____ E

G & SR B&M, Pima County, Arizona

ANAMAX MINING COMPANY  
LAND DEPT.

5-25-79 ml & md

STATE OF ARIZONA )  
COUNTY OF PIMA )

I hereby certify that the instrument was filed for record in PIMA County, State of Arizona

No. 3848

Book 936

Page 430

Witness my hand and Official Seal.

ANNA SULLINGER  
County Recorder

Date: 1956 JAN 19 AM 10:23  
Request of:

Indexed	Paged	Blotted
<i>[initials]</i>		<i>[initials]</i>

By *Norma Y. Meindl*  
Deputy  
Fee: 1.00

# Notice of Mining Location

LODE CLAIM

AMC 46787

TO ALL WHOM IT MAY CONCERN:

This Mining Claim, the name of which is the ROSEMONT #16 Mining Claim, situate on lands belonging to the United States of America, and in which there are valuable mineral deposits, was entered upon and located for the purpose of exploration and purchase by LEWIS & CLARK COPPER CORP., P.E. CHILSON, PRES. A CITIZEN OF THE UNITED STATES

(Locator must insert either "a citizen of the United States" or "who has declared his intention of becoming a citizen of the United States.")  
the undersigned, on the 16 day of JANUARY, 1956

The length of this claim is 1500 feet,  
and WE claim 300 feet,  
in a NORTHERLY direction and 1300 feet in a SOUTHERLY direction from the center of the discovery shaft, at which this notice is posted, lengthwise of the claim, together with 300 feet in width of the surface grounds, on each side of the center of said claim. The general course of the lode deposit and premises is from the NORTH to the SOUTH

The claim is situated and located in the HELVETIA Mining District, in PIMA County, in the State of Arizona, about 1 3/4 MILE in a SOUTH EAST direction from ROSEMONT

The surface boundaries of the claim are marked upon the ground as follows: Beginning at MONUMENT

at a point in a NORTHERLY direction 300 feet from the discovery shaft (at which this notice is posted), being in the center of the NORTH end line of said claim; thence WESTERLY 300 feet to a MONUMENT, being the NORTH WEST corner of said claim; thence SOUTHERLY 1500 feet to a MONUMENT, being at the SOUTH WEST corner of said claim; thence EASTERLY 300 feet to a MONUMENT at the center of the SOUTH end of said claim; thence EASTERLY 300 feet to a MONUMENT being at the SOUTH EAST corner of said claim; thence NORTHERLY 1500 feet to a MONUMENT at the NORTH EAST corner of said claim; thence WESTERLY 300 feet to the place of beginning.

Dated and posted on the grounds this 16 day of JANUARY, 1956.

*Richard E. Chilson*  
by *Robert C. Fordham, engr.*

(Supplemental unrecorded data on reverse.)

RECEIVED  
PIMA CO. CLERK'S OFFICE

JUL 6 1979

1900  
PIMA COUNTY CLERK'S OFFICE

46740  
MAP FILED IN A.M.C.

Supplemental  
but unrecorded  
data

ROSEMONT #16

Lode Claim

Date of Loc./Release 1-16-56

Rec. in Book 936 Page 430

submitted with copy of  
Amended Notice of (Mining) Location

Date of Amend. 3-26-63

Rec. in Book 2078 Page 470

18781 JMA  
Filed by:

ANAMAX MINING COMPANY (Owner)\*  
P.O. Box 127  
Sahuarita, Arizona 85629

\*Anamax Mining Company is the paramount equitable owner of this mining claim and is holder of the primary possessory interest and rights to use.

Contractual documents are escrowed with the First National Bank of Arizona, P.O. Box 2131, Tucson, Arizona 85702 under Escrow # E- 010517. In the event of contest proceedings, it is requested that duplicate notice be given to Anamax Mining Company and to the above Escrow Agent for forwarding to the Seller/Beneficiaries.

ANAMAX MINING COMPANY  
LAND DEPT.

5-25-79 ml

FILED IN V INC  
18781

STATE OF ARIZONA )  
COUNTY OF PIMA )

I hereby certify that the within  
instrument was filed for record  
in PIMA County, State of Arizona

23267

Book 2078 Page 471

Witness my hand and Official Seal.

ANNA SULLINGER

County Recorder

Date: 1963 APR 1 11 3:37

Request of:

Indexed	Paged	Blotted
PHOTOSTAT		ur

By: *Benton Stephens*  
Deputy

Fee: 1.00

made 34

AMENDED

# Notice of Mining Location

AMENDED

LODE CLAIM **A MC 46788**

TO ALL WHOM IT MAY CONCERN:

This Mining Claim, the name of which is the ROSEMONT #17 ARIZ. Mining Claim, situate on lands belonging to the United States of America, and in which there are valuable mineral deposits, was entered upon and located for the purpose of exploration and purchase by LEWISOHN COPPER CORP., A DELAWARE CORPORATION

(Locator must insert either "a citizen of the United States" or "who has declared his intention of becoming a citizen of the United States.")

the undersigned, on the 26 day of MARCH, 1963

The length of this claim is 1500 feet,  
and WE claim 25 feet,

in a NORTHERLY direction and 1475

feet in a SOUTHERLY direction from  
the center of the discovery shaft, at which this notice is posted, lengthwise of the claim, to-  
gether with 300 feet in width of the surface grounds, on each side of  
the center of said claim. The general course of the lode deposit and premises is from the

NORTH to the SOUTH

The claim is situated and located in the HELVETIA Mining District, in  
PIMA County, in the State of Arizona, about 1 1/2 miles  
in a SOUTHWEST direction from ROSEMONT

The surface boundaries of the claim are marked upon the ground as follows: Beginning  
at MONUMENT

at a point in a NORTHERLY direction 25 feet from  
the discovery shaft (at which this notice is posted), being in the center of the NORTH

end line of said claim; thence WESTERLY 300 feet to a MONUMENT  
being the NORTHWEST corner of said claim; thence

SOUTHERLY 1500 feet to a MONUMENT, being at the  
SOUTHWEST corner of said claim; thence easterly 300 feet

to a MONUMENT at the center of the SOUTH end of said claim;  
thence EASTERLY 300 feet to a MONUMENT being at the

SOUTHEAST corner of said claim; thence NORTHERLY 1500 feet  
to a MONUMENT at the NORTHEAST corner of said claim;

thence WESTERLY 300 feet to the place of beginning.

Dated and posted on the grounds this 26 day of MARCH, 1963.

WITNESS:

*R. J. Miller*

LEWISOHN COPPER CORP.

By: *G. E. Jackson*  
G. E. Jackson, Agent

(Supplemental unrecorded data on reverse.)

RECEIVED  
PIMA COUNTY OFFICE

JUL 6 1979

3060  
PIMA COUNTY

Supplemental  
but unrecorded  
data

Amended

ROSEMOUNT #17

Lode Claim

Date of Amend. 3-26-63

Rec. in Book 2078 Page 471

Submitted with copy of  
Notice of (Mining) Location/Relocation

Date of Loc./Reloc. 1-16-56

Rec. in Book 936 Page 432

Filed by:

ANAMAX MINING COMPANY (Owner)\*  
P.O. Box 127  
Sahuarita, Arizona 85629

\*Anamax Mining Company is the paramount equitable owner of this mining claim and is holder of the primary possessory interest and rights to use.

Contractual documents are escrowed with the First National Bank of Arizona, P.O. Box 2131, Tucson, Arizona 85702 under Escrow # E- 010517. In the event of contest proceedings, it is requested that duplicate notice be given to Anamax Mining Company and to the above Escrow Agent for forwarding to the Seller/Beneficiaries.

APPROXIMATE LOCATION OF CLAIM:

	Section	Township	Range
NE $\frac{1}{4}$	<u>31</u>	T <u>18</u> S	R <u>16</u> E
NW $\frac{1}{4}$	_____	T _____ S	R _____ E
SE $\frac{1}{4}$	<u>30</u>	T <u>18</u> S	R <u>16</u> E
SW $\frac{1}{4}$	_____	T _____ S	R _____ E

G & SR B&M, Pima County, Arizona

ANAMAX MINING COMPANY  
LAND DEPT.

5-25-79 ml & md



I hereby certify that the instrument was filed for record in PIMA County, State of Arizona

No. 3850  
 Book 936 Page 432  
 Date: 1956 JAN 19 AM 10:23  
 Request of: R. E. Chilson  
 Fee: 1.00

Witness my hand and Official Seal.

ANNA SULLINGER  
 County Recorder

Indexed	Filed	Blotted
<i>[initials]</i>		<i>[initials]</i>

By *Thomas J. Meindl*  
 Deputy

RECEIVED  
 JUL 17 1956

JUL 6 1956

# Notice of Mining Location

LODE CLAIM

**A MC 46788**

TO ALL WHOM IT MAY CONCERN:

This Mining Claim, the name of which is the ROSEMONT #17 Mining Claim, situate on lands belonging to the United States of America, and in which there are valuable mineral deposits, was entered upon and located for the purpose of exploration and purchase by LEWIS & CLARK COPPER CORP., R. E. CHILSON P.R.S., A. CITIZEN OF THE UNITED STATES

(Locator must insert either "a citizen of the United States" or "who has declared his intention of becoming a citizen of the United States.")

the undersigned, on the 16 day of JANUARY, 1956.

The length of this claim is 1500 feet, and WE claim 50 feet, in a NORTHERLY direction and 1450 feet in a SOUTHERLY direction from the center of the discovery shaft, at which this notice is posted, lengthwise of the claim, together with 300 feet in width of the surface grounds, on each side of the center of said claim. The general course of the lode deposit and premises is from the NORTH to the SOUTH

The claim is situated and located in the MELVETIA Mining District, in PIMA County, in the State of Arizona, about 1 1/2 MILES in a SOUTH EAST direction from ROSEMONT

The surface boundaries of the claim are marked upon the ground as follows: Beginning at MONUMENT

at a point in a NORTHERLY direction 50 feet from the discovery shaft (at which this notice is posted), being in the center of the NORTH end line of said claim; thence WESTERLY 300 feet to a MONUMENT being the NORTH WEST corner of said claim; thence SOUTHERLY 1500 feet to a MONUMENT being at the SOUTH WEST corner of said claim; thence EASTERLY 300 feet to a MONUMENT at the center of the SOUTH end of said claim; thence EASTERLY 300 feet to a MONUMENT being at the SOUTH EAST corner of said claim; thence NORTHERLY 1500 feet to a MONUMENT at the NORTH EAST corner of said claim; thence WESTERLY 300 feet to the place of beginning.

Dated and posted on the grounds this 16 day of JANUARY, 1956.

*Richard E. Chilson*  
 by *Robert C. Fordham* evgr.

Supplemental unrecorded data on reverse.

MAP FILED IN A MC 46740

Supplemental  
but unrecorded  
data

ROSEMONT #17

Lode Claim

Date of Loc. / Relec. 1-16-56

Rec. in Book 936 Page 432

submitted with copy of  
Amended Notice of (Mining) Location

Date of Amend. 3-26-63

Rec. in Book 2078 Page 471

Filed by: SWA

ANAMAX MINING COMPANY (Owner)\*  
P.O. Box 127  
Sahuarita, Arizona 85627

\*Anamax Mining Company is the paramount equitable owner of this mining claim and is holder of the primary possessory interest and rights to use.

Contractual documents are escrowed with the First National Bank of Arizona, P.O. Box 2131, Tucson, Arizona 85702 under Escrow # E- 010517. In the event of contest proceedings, it is requested that duplicate notice be given to Anamax Mining Company and to the above Escrow Agent for forwarding to the Seller/Beneficiaries.

ANAMAX MINING COMPANY  
LAND DEPT.

5-25-79 ml

STATE OF ARIZONA )  
COUNTY OF PIMA ) ss.

I hereby certify that the with instrument was filed for record in PIMA County, State of Arizona

o. 23268

Book 2078 Page 472  
1963 APR 1 PM 3:37

Witness my hand and Official Seal.

ANNA SULLINGER  
County Recorder

Date:  
Request of:

Indexed	Paged	Blotted
DE		W

By *Beverly Stephens* Deputy  
Request of *Banner Mining Co.*  
Fee: 1.00

AMENDED

# Notice of Mining Location

AMENDED

LODE CLAIM **A MC 46789**

TO ALL WHOM IT MAY CONCERN:

RECORDS OF MINES  
ARIZ. (LO) P. 15

This Mining Claim, the name of which is the ROSEMONT #18 Mining Claim, situate on lands belonging to the United States of America, and in which there are valuable mineral deposits, was entered upon and located for the purpose of exploration and purchase by LEWISOHN COPPER CORP., A DELAWARE CORPORATION

RECEIVED  
DEPARTMENT OF MINES  
OFFICE

JUL 6 1979

DEPARTMENT OF MINES  
ARIZONA

(Locator must insert either "a citizen of the United States" or "who has declared his intention of becoming a citizen of the United States.")  
the undersigned, on the 26 day of MARCH, 1963

The length of this claim is 1500 feet,  
and WE claim 25 feet,  
in a NORTHERLY direction and 1475 feet in a SOUTHERLY direction from the center of the discovery shaft, at which this notice is posted, lengthwise of the claim, together with 300 feet in width of the surface grounds, on each side of the center of said claim. The general course of the lode deposit and premises is from the NORTH to the SOUTH

The claim is situated and located in the HELVETIA Mining District, in PIMA County, in the State of Arizona, about 1 & 3/4 MILES in a SOUTHEAST direction from ROSEMONT

The surface boundaries of the claim are marked upon the ground as follows: Beginning at MONUMENT at a point in a NORTHERLY direction 25 feet from the discovery shaft (at which this notice is posted), being in the center of the NORTH end line of said claim; thence WESTERLY 300 feet to a MONUMENT, being the NORTHWEST corner of said claim; thence SOUTHERLY 1500 feet to a MONUMENT, being at the SOUTHWEST corner of said claim; thence EASTERLY 300 feet to a MONUMENT at the center of the SOUTH end of said claim; thence EASTERLY 300 feet to a MONUMENT being at the SOUTHEAST corner of said claim; thence NORTHERLY 1500 feet to a MONUMENT at the NORTHEAST corner of said claim; thence WESTERLY 300 feet to the place of beginning.

Dated and posted on the grounds this 26 day of MARCH, 1963  
WITNESS:

*R. J. Allison*

By *G. E. Jackson*  
G. E. Jackson, Agent

(Supplemental unrecorded data on reverse.)

Supplemental  
but unrecorded  
data

Amended

ROSEMONT #18

Lode Claim

Date of Amend. 3-26-63

Rec. in Book 2078 Page 472

Submitted with copy of  
Notice of (Mining) Location/~~Relocation~~

Date of Loc./~~Reloc.~~ 1-16-56

Rec. in Book 936 Page 433

Filed by:

ANAMAX MINING COMPANY (Owner)\*  
P.O. Box 127  
Sahuarita, Arizona 85629

\*Anamax Mining Company is the paramount equitable owner of this mining claim and is holder of the primary possessory interest and rights to use.

Contractual documents are escrowed with the First National Bank of Arizona, P.O. Box 2131, Tucson, Arizona 85702 under Escrow # E- 010517. In the event of contest proceedings, it is requested that duplicate notice be given to Anamax Mining Company and to the above Escrow Agent for forwarding to the Seller/Beneficiaries.

APPROXIMATE LOCATION OF CLAIM:

	Section	Township	Range
NE $\frac{1}{4}$	<u>31</u>	T <u>18</u> S	R <u>16</u> E
NW $\frac{1}{4}$	<u>          </u>	T <u>          </u> S	R <u>          </u> E
SE $\frac{1}{4}$	<u>30</u>	T <u>18</u> S	R <u>16</u> E
SW $\frac{1}{4}$	<u>          </u>	T <u>          </u> S	R <u>          </u> E

G & SR B&M, Pima County, Arizona

ANAMAX MINING COMPANY  
LAND DEPT.

5-25-79 ml & md

RECEIVED  
PIMA COUNTY STATE OFFICE

JUL 6 1979

10:00 AM  
PIMA COUNTY ARIZONA

RECORDED BY

BOOK 936 PAGE 433

STATE OF ARIZONA )  
COUNTY OF PIMA )

I hereby certify that the within instrument was filed for record in Pima County, State of Arizona

No. 3851  
Book 936

1955 JUN 19 PM 4:24

Witness my hand and Official Seal.

ARMA SULLINGER  
County Recorder

Date Request of R. E. Chilson

Index	Page	Method
pk		map

Thomas J. Meindl  
Deputy

Fee: 1.00

# Notice of Mining Location

LODE CLAIM

A MC 46789

TO ALL WHOM IT MAY CONCERN:

This Mining Claim, the name of which is the ROSEMONT #18 Mining Claim, situate on lands belonging to the United States of America, and in which there are valuable mineral deposits, was entered upon and located for the purpose of exploration and purchase by LEWIS & CLARK COOPER CORP., R. E. WILSON PRES. A CITIZEN OF THE UNITED STATES

(Lessor must insert either "a citizen of the United States" or "who has declared his intention of becoming a citizen of the United States.")  
the undersigned, on the 16 day of JANUARY, 1955

The length of this claim is 1500 feet, and WE claim 50 feet, in a NORTHERLY direction and 1450 feet in a SOUTHERLY direction from the center of the discovery shaft, at which this notice is posted, lengthwise of the claim, together with 300 feet in width of the surface grounds, on each side of the center of said claim. The general course of the lode deposit and premises is from the NORTH to the SOUTH

The claim is situated and located in the HELVETIA Mining District, in PIMA County, in the State of Arizona, about 1 3/4 miles in a SOUTH EAST direction from ROSEMONT

The surface boundaries of the claim are marked upon the ground as follows: Beginning at MONUMENT

at a point in a NORTHERLY direction 50 feet from the discovery shaft (at which this notice is posted), being in the center of the NORTH end line of said claim; thence WESTERLY 300 feet to a MONUMENT, being the NORTH WEST corner of said claim; thence SOUTHERLY 1500 feet to a MONUMENT being at the SOUTH WEST corner of said claim; thence EASTERLY 300 feet to a MONUMENT at the center of the SOUTH end of said claim; thence EASTERLY 300 feet to a MONUMENT being at the SOUTH EAST corner of said claim; thence NORTHERLY 1500 feet to a MONUMENT at the NORTH EAST corner of said claim; thence WESTERLY feet to the place of beginning.

Dated and posted on the grounds this 16 day of JANUARY, 1955

Richard E. Chilson  
by Robert C. Lockman Engr.

(Supplemental unrecorded data on reverse.)

MAP FILED IN A MC 46740

Supplemental  
but unrecorded  
data

ROSEMONT #18

Lode Claim

Date of Loc./Reloc. 1-16-56

Rec. in Book 936 Page 433

submitted with copy of  
Amended Notice of (Mining) Location

Date of Amend. 3-26-63

Rec. in Book 2078 Page 472

Filed by:

ANAMAX MINING COMPANY (Owner)\*  
P.O. Box 127  
Sahuarita, Arizona 85629

\*Anamax Mining Company is the paramount equitable owner of this mining claim and is holder of the primary possessory interest and rights to use.

Contractual documents are escrowed with the First National Bank of Arizona, P.O. Box 2131, Tucson, Arizona 85702 under Escrow # E- 010517. In the event of contest proceedings, it is requested that duplicate notice be given to Anamax Mining Company and to the above Escrow Agent for forwarding to the Seller/Beneficiaries.

ANAMAX MINING COMPANY  
LAND DEPT.

5-25-79 ml

STATE ARIZONA )  
COUNTY OF PIMA )  
Witness my hand and Official Seal.

I hereby certify that the within instrument was filed for record in PIMA County, State of Arizona  
ANNA SULLINGER  
County Recorder

23269  
Book 2078 Page 473  
Date: 1963 APR 1 PM 3:37

Indexed	Paged	Blotted
✓	✓	✓

Request of: Banner Mining Co  
By: *[Signature]*  
Deputy Fee: 1.00

AMENDED **Notice of Mining Location** AMENDED

LODE CLAIM

**A MC 46790**

RECORDS OF MINES  
ARIZ. (LO) P - 15

TO ALL WHOM IT MAY CONCERN:

This Mining Claim, the name of which is the ROSEMONT #21 Mining Claim, situate on lands belonging to the United States of America, and in which there are valuable mineral deposits, was entered upon and located for the purpose of exploration and purchase by LEWISOHN COPPER CORP., A DELAWARE CORPORATION

(Locator must insert either "a citizen of the United States" or "who has declared his intention of becoming a citizen of the United States.")  
the undersigned, on the 26 day of MARCH, 1963

The length of this claim is 1465 feet,  
and WE claim 175 feet,  
in a SOUTHERLY direction and 1290 feet in a NORTHERLY direction from the center of the discovery shaft, at which this notice is posted, lengthwise of the claim, together with 300 feet in width of the surface grounds, on each side of the center of said claim. The general course of the lode deposit and premises is from the NORTH to the SOUTH

The claim is situated and located in the ROSEMONT Mining District, in PIMA County, in the State of Arizona, about 1 MILE in a SOUTHEASTERLY direction from ROSEMONT AND IS BOUNDED ON THE NORTH BY ROSEMONT #9, ON THE EAST BY CHICAGO PATENTED MILL SITES (SURVEY No. 1297B), ON THE SOUTH BY TRAVIS #6, & ON THE WEST BY ROSEMONT #13

The surface boundaries of the claim are marked upon the ground as follows: Beginning at A MONUMENT at a point in a SOUTHERLY direction 175 feet from the discovery shaft (at which this notice is posted), being in the center of the SOUTH end line of said claim; thence EASTERLY 300 feet to a MONUMENT, being the SOUTHEAST corner of said claim; thence NORTHERLY 1465 feet to a MONUMENT, being at the NORTHEAST corner of said claim; thence WESTERLY 300 feet to a MONUMENT at the center of the NORTH end of said claim; thence WESTERLY 300 feet to a MONUMENT being at the NORTHWEST corner of said claim; thence SOUTHERLY 1465 feet to a MONUMENT at the SOUTHWEST corner of said claim; thence EASTERLY 300 feet to the place of beginning.

Dated and posted on the grounds this 26 day of MARCH, 1963  
WITNESS:

*[Signature]*

LEWISOHN COPPER CORP

*[Signature]*  
By G. E. Jackson, Agent

(Supplemental unrecorded data on reverse.)

RECEIVED  
PIMA STATE OFFICE

JUL 6 1979

1963  
PIMA COUNTY ARIZONA

Supplemental  
but unrecorded  
data

Amended

ROSEMOUNT #21

Lode Claim

Date of Amend. 3-26-63

Rec. in Book 2078 Page 473

Submitted with copy of  
Notice of (Mining) Location/~~Relocation~~

Date of Loc./~~RELOC~~ 1-26-56

Rec. in Book 964 Page 202

Filed by:

ANAMAX MINING COMPANY (Owner)\*  
P.O. Box 127  
Sahuarita, Arizona 85629

\*Anamax Mining Company is the paramount equitable owner of this mining claim and is holder of the primary possessory interest and rights to use.

Contractual documents are escrowed with the First National Bank of Arizona, P.O. Box 2131, Tucson, Arizona 85702 under Escrow # E- 010517. In the event of contest proceedings, it is requested that duplicate notice be given to Anamax Mining Company and to the above Escrow Agent for forwarding to the Seller/Beneficiaries.

APPROXIMATE LOCATION OF CLAIM:

	Section	Township	Range
NE $\frac{1}{4}$	_____	T _____ S	R _____ E
NW $\frac{1}{4}$	_____	T _____ S	R _____ E
SE $\frac{1}{4}$	<u>30</u>	T <u>18</u> S	R <u>16</u> E
SW $\frac{1}{4}$	<u>29</u>	T <u>18</u> S	R <u>16</u> E

G & SR B&M, Pima County, Arizona

ANAMAX MINING COMPANY  
LAND DEPT.

5-25-79 ml & md



BOOK 964 PAGE 202

18353

STATE OF ARIZONA )

COUNTY OF PIMA )

Witness my hand and Official Seal.

I hereby certify that the within-  
mentioned was filed for Record  
in PIMA County, State of Arizona

No.

Book

Date

Request of

964

1958 APR 28 PM 3:01

R.C. Fordham

Indexing	Pages	Notes
R-1		

*[Signature]*  
 County Recorder  
 Date

*[Signature]*  
 Date

# Notice of Mining Location

LODE CLAIM

RECORDS (P. 18353)

TO ALL WHOM IT MAY CONCERN:

This Mining Claim, the name of which is the ROSEMONT A MC 46790  
 Mining Claim, situate on lands belonging to the United States of America, and in which there  
 are valuable mineral deposits, was entered upon and located for the purpose of exploration  
 and purchase by LEWIS & CLARK COPPER CORP., R.E. CHILSON  
PRES., A. CITIZEN OF THE UNITED STATES

(Locater must insert either "a citizen of the United States" or "who has declared his intention of becoming a citizen of the United States.")

the undersigned, on the 26 day of JANUARY, 1958

The length of this claim is 1500 feet,

and WE claim 200 feet,

in a SOUTHERLY direction and 1350

feet in a NORTHEASTLY direction from

the center of the discovery shaft, at which this notice is posted, lengthwise of the claim, to-

gether with 300 feet in width of the surface grounds, on each side of

the center of said claim. The general course of the lode deposit and premises is from the

NORTH to the SOUTH

The claim is situated and located in the ROSEMONT Mining District, in

PIMA County, in the State of Arizona, about 1 MILE

in a SOUTHEASTERLY direction from ROSEMONT

The surface boundaries of the claim are marked upon the ground as follows: Beginning at MONUMENT

at a point in a SOUTHERLY direction 200 feet from the discovery shaft (at which this notice is posted), being in the center of the SOUTH

end line of said claim; thence EASTERLY 300 feet to a MONUMENT, being the SOUTH EAST

NORTHERLY 1500 feet to a MONUMENT, being at the NORTH EAST corner of said claim; thence 300 WESTERLY feet

to a MONUMENT at the center of the NORTH end of said claim; thence WESTERLY 300 feet to a MONUMENT being at the

NORTH WEST corner of said claim; thence 1500 SOUTHERLY

to a MONUMENT at the SOUTH WEST corner of said claim; thence 300 feet to the place of beginning.

Dated and posted on the grounds this 26 day of JANUARY, 1958

*[Signature]*  
 R. C. Fordham, Corp.

(Supplemental unrecorded data on reverse.)

MAP FILED IN A MC 46740

RECEIVED  
JUL 6 1958

(J)

Supplemental  
but unrecorded  
data

ROSEMOUNT 21

Lode Claim

Date of Loc./Reloc. 1-26-56

Rec. in Book 964 Page 202

submitted with copy of  
Amended Notice of (Mining) Location

Date of Amend. 3-26-63

Rec. in Book 2078 Page 473

Filed by:

ANAMAX MINING COMPANY (Owner)\*

P.O. Box 127

Sahuarita, Arizona 85629

\*Anamax Mining Company is the paramount equitable owner of this mining claim and is holder of the primary possessory interest and rights to use.

Contractual documents are escrowed with the First National Bank of Arizona, P.O. Box 2131, Tucson, Arizona 85702 under Escrow # E- 010517. In the event of contest proceedings it is requested that duplicate notice be given to Anamax Mining Company and to the above Escrow Agent for forwarding to the Seller/Beneficiaries.

ANAMAX MINING COMPANY  
LAND DEPT.

5-25-79 ml

STATE OF ARIZONA )  
COUNTY OF Pima ) ss.

I hereby certify that the within instrument was filed for record in Pima County, State of Arizona

No. 2783

Book 2022 Page 338

Witness my hand and Official Seal.

ANNA SULLINGER  
County Recorder

Date: 1962 NOV 29 AM 10:31  
Request of:

Indexed	Paged	Blotted
<i>g</i>	PHOTOS	<i>AS</i>

By *Bertha Stephens* Deputy  
Banner Mining Co.  
Fee: 1.00

# Notice of Mining Location

LODE CLAIM

A MC 46791

TO ALL WHOM IT MAY CONCERN:

This Mining Claim, the name of which is the FRED BENNETT FRACTION Mining Claim, situate on lands belonging to the United States of America, and in which there are valuable mineral deposits, was entered upon and located for the purpose of exploration and purchase by BANNER MINING COMPANY, A NEVADA CORPORATION Tucson, Arizona

(Locator must insert either "a citizen of the United States" or "who has declared his intention of becoming a citizen of the United States.")  
the undersigned, on the 26 day of NOVEMBER, 1962.

The length of this claim is 1500 feet, and WE claim 100 feet, in a EASTERLY direction and 1400 feet in a WESTERLY direction from the center of the discovery shaft, at which this notice is posted, lengthwise of the claim, together with 300 feet in width of the surface grounds, on each side of the center of said claim. The general course of the lode deposit and premises is from the EAST to the WEST

The claim is situated and located in the HELVETIA Mining District, in PIMA County, in the State of Arizona, about 2700 FT in a NORTHERLY direction from USLM 1299 AND BOUNDED ON THE EAST BY THE FRED BENNETT, ON THE SOUTH BY THE STRIP, ON THE WEST BY THE DAYLIGHT (Survey No. 1297A).

The surface boundaries of the claim are marked upon the ground as follows: Beginning at a POST at a point in a EASTERLY direction 100 feet from the discovery shaft (at which this notice is posted), being in the center of the EAST end line of said claim; thence SOUTH 300 feet to a POST, being the SOUTHEAST corner of said claim; thence WEST 1500 feet to a POST, being at the SOUTHWEST corner of said claim; thence NORTH 300 feet to a POST at the center of the WEST end of said claim; thence NORTH 300 feet to a POST being at the NORTHWEST corner of said claim; thence EAST 1500 feet to a POST at the NORTHEAST corner of said claim; thence SOUTH 300 feet to the place of beginning.

Dated and posted on the grounds this 26 day of NOVEMBER, 1962.

WITNESS: *R. J. Elliot* BANNER MINING COMPANY  
BY *Guadalupe Jackson* V. E. Jackson, Proj. Engr

RECEIVED  
B.L.M. AZ STATE OFFICE

JUL 6 1979

10:00 A.M.  
PHOENIX, ARIZONA

(Supplemental unrecorded data on reverse.)

46740  
MAP FILED IN A MC

mail (8) P.O. Box 5605

Supplemental  
but unrecorded  
data

FRED BENNETT FRACTION

Lode Claim

Date of Loc./Reloc. 11-26-62

Rec. in Book 2022

Page 338

Filed by:

ANAMAX MINING COMPANY (Owner)  
P.O. Box 127  
Sahuarita, Arizona 85629

APPROXIMATE LOCATION OF CLAIM:

	Section	Township	Range
NE $\frac{1}{4}$	<u>25</u>	T <u>18</u> S	R <u>15</u> E
NW $\frac{1}{4}$	<u>30</u>	T <u>18</u> S	R <u>16</u> E
SE $\frac{1}{4}$	_____	T _____ S	R _____ E
SW $\frac{1}{4}$	_____	T _____ S	R _____ E

G & SR B&M, Pima County, Arizona

ANAMAX MINING COMPANY  
LAND DEPT.

MD SG

5-25-79



46792-46800

**ANAMAX MINING COMPANY**  
P.O. BOX 127, SAHUARITA, ARIZONA 85629  
602-884-7845

September 24, 1980

BUREAU OF LAND MANAGEMENT  
Arizona State Office  
2400 Valley Bank Center  
Phoenix, Arizona 85073

NOTICE OF TRANSFER OF INTEREST

Pursuant to regulations in 43 CFR SS3833.3 this letter serves as Notice of Transfer of Interest

TO ANAMAX MINING COMPANY  
P.O. Box 127  
Sahuarita, Arizona  
85629

of the following 9 unpatented lode mining claims listed with identifying B.L.M. serial numbers and Pima County recording data:

B.L.M. Serial No.	Name of Claim	Pima County Recording Data	
		Book	Page
A MC 46792	LAST CHANCE No 1/RELOCATION	2929	207
A MC 46793	LAST CHANCE No 2/RELOCATION	2929	208
A MC 46794	Last Chance No 3/RELOCATION	2929	209
A MC 46795	Merchant (Mine)	DD	284
A MC 46796	Cave	NN	555
A MC 46797	Tailor	NN	556
A MC 46798	Wedge.	821	393
A MC 46799	Wedge No 2	897	182
A MC 46800	Strip	821	391

ANAMAX MINING COMPANY  
Owner - Transferee

By Jane Constantine  
Its Land Records Specialist

RECEIVED  
 BLM AZ STATE OFFICE  
 SEP 25 11 25 AM '80  
 PHOENIX, ARIZONA

already on old owner  
 10-9-80 rdg

STATE OF ARIZONA ) I hereby certify that the within No. 9237  
 ) ss. instrument was filed for record  
 COUNTY OF PIMA ) in PIMA County, State of Arizona Book 2929 Page 207  
 Witness my hand and Official Seal. Date: 1967 FEB 9 AM 11 08  
 Request of: Anaconda Co.  
 By *Jeta Mae Smith* Deputy Fee: 2.00  
 JETA M. SMITH  
 County Recorder

Indexed	Paged	Blotted
<i>48</i>		<i>107</i>

# Notice of Mining Location

LODE CLAIM RELOCATION **A MC** 46792

RECEIVED  
 PIMA COUNTY OFFICE

JUL 6 1979

1000 AM  
 MINING DIVISION

TO ALL WHOM IT MAY CONCERN:

This Mining Claim, the name of which is the LAST CHANCE No. 1 Mining Claim, situate on lands belonging to the United States of America, and in which there are valuable mineral deposits, was entered upon and located for the purpose of exploration and purchase by Ethel Wade & Albert Mueller

(Locator must insert either "a citizen of the United States" or "who has declared his intention of becoming a citizen of the United States.")

the undersigned, on the 6<sup>th</sup> day of January, 1967

The length of this claim is 1500 feet, and we claim 300 feet, in a Northerly direction and 600

feet in a Southerly direction from the center of the discovery shaft, at which this notice is posted, lengthwise of the claim, together with 300 feet in width of the surface grounds, on each side of the center of said claim. The general course of the lode deposit and premises is from the West to the East

The claim is situated and located in the Helvetia Mining District, in Pima County, in the State of Arizona, about 2 Miles in a Westerly direction from Rosamant Ranger Station Bound on North by Marion Patented Claim & on East by Chicago Patented Cl. of Lewisaba Co. West line of Chicago joint East line of Last Chance No. 1.

The surface boundaries of the claim are marked upon the ground as follows: Beginning at a post

at a point in a Northerly direction 900 feet from the discovery shaft (at which this notice is posted), being in the center of the North end line of said claim; thence Easterly 300 feet to a post, being the Northeast corner of said claim; thence Southerly 1500 feet to a post, being at the Southeast corner of said claim; thence Westerly 300 feet to a post at the center of the South end of said claim; thence Westerly 300 feet to a post being at the Southwest corner of said claim; thence Northerly 1500 feet to a post at the Northwest corner of said claim; thence Easterly 300 feet to the place of beginning.

Dated and posted on the grounds this 6<sup>th</sup> day of January, 1967. This is a relocation of Last Chance No. 1 as recorded in records of Mines book 74 at page 193, Pima County, Arizona. Ethel Wade & Albert Mueller  
*Jeta Mae Smith*  
 Agent

(Supplemental unrecorded data on reverse.)

46740

MAP FILED IN A MC

Supplemental  
but unrecorded  
data

LAST [REDACTED] NCE No 1 Lode Claim  
Reloc. 1-6-67  
Rec. in Book 2929 Page 207

Filed by:

ANAMAX MINING COMPANY (Owner)\*  
P.O. Box 127  
Sahuarita, Arizona 85629

\*Anamax Mining Company is the paramount equitable owner of this mining claim and is holder of the primary possessory interest and rights to use.

Contractual documents are escrowed with the First National Bank of Arizona, P.O. Box 2131, Tucson, Arizona 85702 under Escrow # E- 10501. In the event of contest proceedings, it is requested that duplicate notice be given to Anamax Mining Company and to the above Escrow Agent for forwarding to the Seller/Beneficiaries.

APPROXIMATE LOCATION OF CLAIM:

	Section	Township	Range
NE $\frac{1}{4}$	<u>36</u>	T <u>18</u> S	R <u>15</u> E
NW $\frac{1}{4}$	<u>36</u>	T <u>18</u> S	R <u>15</u> E
SE $\frac{1}{4}$	<u>25</u>	T <u>18</u> S	R <u>15</u> E
SW $\frac{1}{4}$	<u>25</u>	T <u>18</u> S	R <u>15</u> E

G & SR B&M, Pima County, Arizona

ANAMAX MINING COMPANY.  
LAND DEPT.

5-25-79 ml & md

STATE OF ARIZONA )  
COUNTY OF PIMA ) ss.  
Witness my hand and Official Seal.

I hereby certify that the within instrument was filed for record in PIMA County, State of Arizona

9238

Book 2929 Page 208

Date: 1967 FEB 9 AM 11 08

Indexed	Paged	Blotted
43		11

By *J. M. ...*  
Deputy

Request of: *Anascondito Co.*  
Fee: 2.00

# Notice of Mining Location

LODE CLAIM RELOCATION A MC 46793

TO ALL WHOM IT MAY CONCERN:

This Mining Claim, the name of which is the *LAST CHANCE No. 2* Mining Claim, situate on lands belonging to the United States of America, and in which there are valuable mineral deposits, was entered upon and located for the purpose of exploration and purchase by *Ethel Wade & Albert Mueller*

(Locator must insert either "a citizen of the United States" or "who has declared his intention of becoming a citizen of the United States.")  
the undersigned, on the *6<sup>th</sup>* day of *January*, 19*67*.

The length of this claim is *1500* feet, and *We* claim *140* feet, in a *Northerly* direction and *1360* feet in a *Southerly* direction from the center of the discovery shaft, at which this notice is posted, lengthwise of the claim, together with *300* feet in width of the surface grounds, on each side of the center of said claim. The general course of the lode deposit and premises is from the *West* to the *East*.

The claim is situated and located in the *Helvetia* Mining District, in *Pima* County, in the State of Arizona, about *2 Miles* in a *Westerly* direction from *Rosemont Ranger Station*. *The South end line of Last Chance No. 1 connects the North end line of Last Chance No. 2. East side line of Last Chance No. 2 joins the West side line of Cocorino Potented Claim.*

The surface boundaries of the claim are marked upon the ground as follows: Beginning at a *post*

at a point in a *Northerly* direction *140* feet from the discovery shaft (at which this notice is posted), being in the center of the *Northerly* end line of said claim; thence *Easterly* *300* feet to a *post*, being the *Northeast* corner of said claim; thence *Southerly* *1500* feet to a *post*, being at the *Southeast* corner of said claim; thence *Westerly* *300* feet to a *post* at the center of the *South* end of said claim; thence *Westerly* *300* feet to a *post* being at the *Southwest* corner of said claim; thence *Northerly* *1500* feet to a *post* at the *Northwest* corner of said claim; thence *Easterly* *300* feet to the place of beginning.

Dated and posted on the grounds this *6<sup>th</sup>* day of *January*, 19*67*. This is a relocation of Last Chance No. 2 as recorded in records of Mines book 74 at page 194, Pima County, Arizona. *Ethel A. Wade & Albert Mueller*  
by *J. M. ...*  
Agent

(Supplemental unrecorded data on reverse.)

RECEIVED  
PIMA COUNTY OFFICE

JUL 6 1979

1967  
6 NOV 1967

46740  
MAP FILED IN A MC



Supplemental  
but unrecorded  
data

LAS ██████ HANCE No 2 Lode Claim

~~DATE OF DEED~~ / Reloc. 1-6-67

Rec. in Book 2929 Page 208

Filed by:

ANAMAX MINING COMPANY (Owner)\*  
P.O. Box 127  
Sahuarita, Arizona 85629

\*Anamax Mining Company is the paramount equitable owner of this mining claim and is holder of the primary possessory interest and rights to use.

Contractual documents are escrowed with the First National Bank of Arizona, P.O. Box 2131, Tucson, Arizona 85702 under Escrow # E- 10501. In the event of contest proceedings, it is requested that duplicate notice be given to Anamax Mining Company and to the above Escrow Agent for forwarding to the Seller/Beneficiaries.

APPROXIMATE LOCATION OF CLAIM:

	Section	Township	Range
NE $\frac{1}{4}$	_____	T _____ S	R _____ E
NW $\frac{1}{4}$	<u>36</u>	T <u>18</u> S	R <u>15</u> E
SE $\frac{1}{4}$	_____	T _____ S	R _____ E
SW $\frac{1}{4}$	<u>36</u>	T <u>18</u> S	R <u>15</u> E

G & SR B&M, Pima County, Arizona

ANAMAX MINING COMPANY.  
LAND DEPT.

5-25-79 ml & md

STATE OF ARIZONA )  
COUNTY OF PIMA )  
Witness my hand and Official Seal.

I hereby certify that the within  
Instrument was filed for record  
in PIMA County, State of Arizona

No. 9239  
Book 2929 Page 209  
Date: 1967 FEB 9 AM 11 08

Indexed	Paged	Blotted
4		17

County Recorder  
By *John M. Smith*  
Deputy

Request of:  
*Anaconda Co.*  
Fee: 2<sup>00</sup>

RECEIVED  
PIMA COUNTY OFFICE

JUL 6 1979

10:00 AM  
NOV 19 1979

# Notice of Mining Location

LODE CLAIM RELOCATION

A MC 46794

TO ALL WHOM IT MAY CONCERN:

This Mining Claim, the name of which is the *Last Chance No. 3*  
Mining Claim, situate on lands belonging to the United States of America, and in which there  
are valuable mineral deposits, was entered upon and located for the purpose of exploration  
and purchase by *Albert Mueller & Ethel A. Wade*

(Locator must insert either "a citizen of the United States" or "who has declared his intention of becoming a citizen of the United States.")

the undersigned, on the *6<sup>th</sup>* day of *January*, 1967

The length of this claim is *1500* feet,  
and *W.e.* claim *300* feet,  
in a *Northerly* direction and *1200*

feet in a *Southerly* direction from  
the center of the discovery shaft, at which this notice is posted, lengthwise of the claim, to-  
gether with *300* feet in width of the surface grounds, on each side of  
the center of said claim. The general course of the lode deposit and premises is from the

*North* to the *South*

The claim is situated and located in the *Helvetia* Mining District, in  
*Pima* County, in the State of Arizona, about *1.7 1/2* miles  
in a *Westerly* direction from *Smelter site at*

*Rosemont. Bounded on North by Marion Cl. & Last Chance 1 & 2  
on the East of Excelsior on South. This Claim Connects to Last Chance 1 & 2*

The surface boundaries of the claim are marked upon the ground as follows: Beginning  
at a *post*

at a point in a *Northerly* direction *300* feet from  
the discovery shaft (at which this notice is posted), being in the center of the *North*

end line of said claim; thence *Easterly 300* feet to a *post*  
being the *Northeast* corner of said claim; thence

*Southerly 1500* feet to a *post*, being at the  
*Southeast* corner of said claim; thence *Westerly 300* feet

to a *post* at the center of the *South* end of said claim;  
thence *Westerly 300* feet to a *post* being at the

*Southwest* corner of said claim; thence *Northerly 1500* feet  
to a *post* at the *Northwest* corner of said claim;

thence *Easterly 300* feet to the place of beginning.

Dated and posted on the grounds this *6<sup>th</sup>* day of *January*, 1967.

This is a relocation of Last  
Chance No. 3 as recorded in  
Book 821 at page 392, Pima  
County, Arizona.

*Albert Mueller & Ethel A. Wade*  
by *John M. Smith*  
*Agent*

(Supplemental unrecorded data on reverse.)

MAP FILED IN A MC 46740

Supplemental  
but unrecorded  
data

LAS            HANCE No 3 Lode Claim

Relec. 1-6-67

Rec. in Book 2929 Page 209

Filed by:

ANAMAX MINING COMPANY (Owner)\*  
P.O. Box 127  
Sahuarita, Arizona 85629

\*Anamax Mining Company is the paramount equitable owner of this mining claim and is holder of the primary possessory interest and rights to use.

Contractual documents are escrowed with the First National Bank of Arizona, P.O. Box 2131, Tucson, Arizona 85702 under Escrow # E- 10501. In the event of contest proceedings, it is requested that duplicate notice be given to Anamax Mining Company and to the above Escrow Agent for forwarding to the Seller/Beneficiaries.

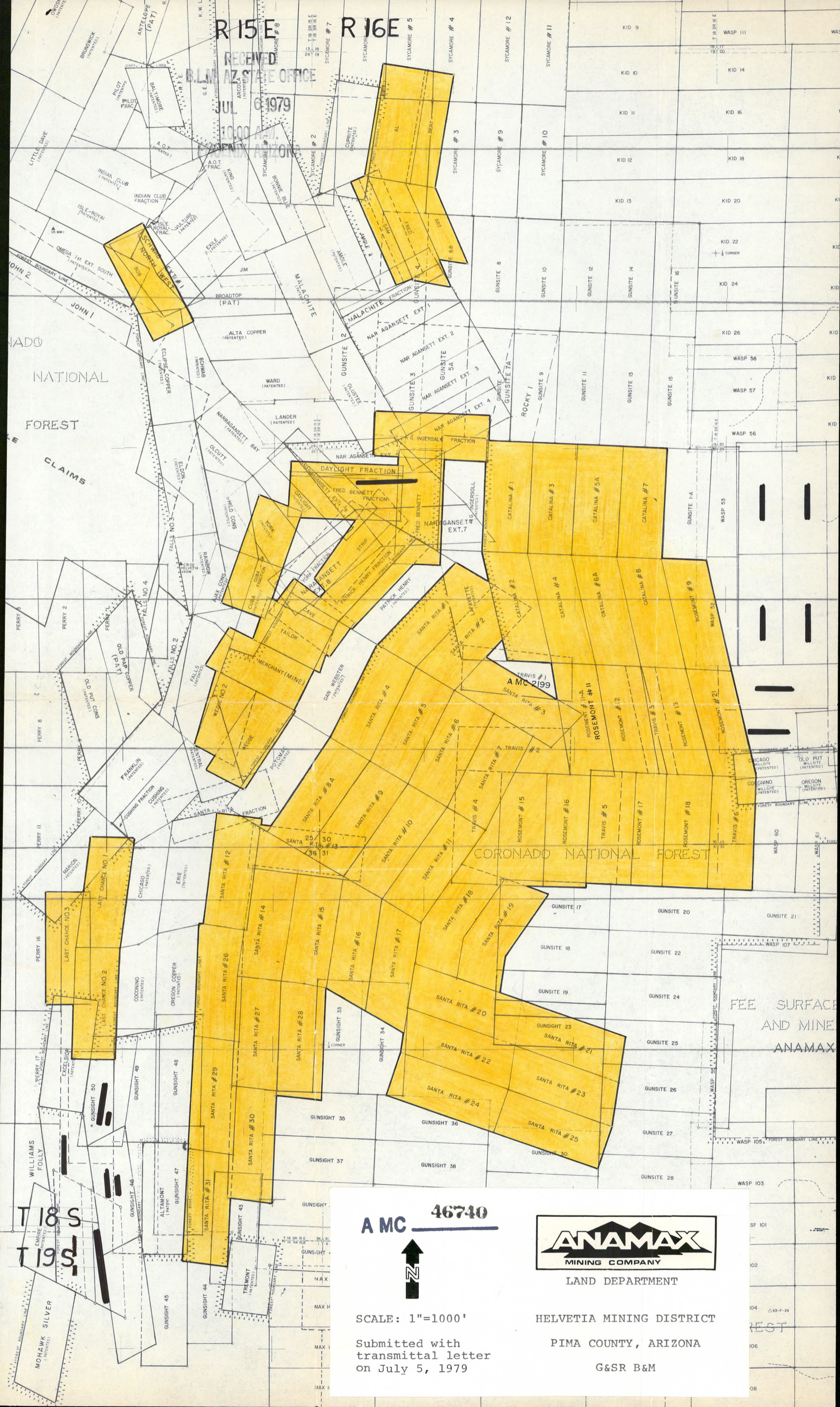
APPROXIMATE LOCATION OF CLAIM:

	Section	Township	Range
NE $\frac{1}{4}$	<u>                    </u>	T <u>          </u> S	R <u>          </u> E
NW $\frac{1}{4}$	<u>          36          </u>	T <u>  18  </u> S	R <u>  15  </u> E
SE $\frac{1}{4}$	<u>                    </u>	T <u>          </u> S	R <u>          </u> E
SW $\frac{1}{4}$	<u>                    </u>	T <u>          </u> S	R <u>          </u> E

G & SR B&M, Pima County, Arizona

ANAMAX MINING COMPANY.  
LAND DEPT.

5-25-79 ml & md



RECEIVED  
 BUREAU OF LAND MANAGEMENT  
 JUL 6 1979  
 10:00 AM  
 DENVER, COLORADO

**A MC 46740**

↑  
 N

SCALE: 1"=1000'

Submitted with  
 transmittal letter  
 on July 5, 1979



LAND DEPARTMENT

HELVETIA MINING DISTRICT

PIMA COUNTY, ARIZONA

G&SR B&M

SF 101

102

104

106

08

284 JUL 6 1979

10:00 A.M.  
PHOENIX, ARIZONA

*Marchant Mine*

A MC 46795

*Location Notice*

NOTICE IS HEREBY GIVEN that the

undersigned, in compliance with the requirements of the Mining Act of Congress, approved May 10, 1872,

*has* this day located and claim *Fifteen* hundred linear feet along  
the course of this lead, lode or vein of mineral-bearing quartz *and 500*

feet in width on each side of the middle of said lead, lode or vein,

situate in the *Helvetic* Mining District, County of *Pima*

Arizona, and more particularly described as follows, to wit:

COMMENCING at this monument of stones, being the center of the *eastly*  
end of *Claim*, and upon which this notice is posted; thence *Northly 300*  
feet to a monument of stones; thence *Westly 1500* feet  
to a monument of stones; thence *Southly 300* feet to a monument of stones,  
being the center of *Westly* end of Claim; thence *Southly 300*  
feet to a monument of stones; thence *Eastly 1500* feet to a monument  
of stones; thence *Northly 300* feet to *place of beginning*.

THIS CLAIM is situated on the *Eastern slope of the*  
*Santa Rita Mountain* and about *3/4 mile East*  
of the *Utopia Peak* & about *1 mile South westly* from  
*Rodericks Old Smelter*

and shall be known as the *Marchant* Mine.

Located *January 1<sup>st</sup>* 18*93*

*Louis Mueller*

Filed and recorded at request of *Louis Mueller* *February 28<sup>th</sup>* A. D. 18*93*, at *3:30 P.M.*

*Chas Ashburn*  
County Recorder.

(Supplemental unrecorded data on reverse.)

46740  
MAP FILED IN A MC

Supplemental  
but unrecorded  
data

Merchant Mine Lode Claim  
Date of Loc./Reloc. 1-1-1893  
Rec. in Book DD Page 284

Filed by:

ANAMAX MINING COMPANY (Owner)\*  
P.O. Box 127  
Sahuarita, Arizona 85629

\*Anamax Mining Company is the paramount equitable owner of this mining claim and is holder of the primary possessory interest and rights to use.

Contractual documents are escrowed with the First National Bank of Arizona, P.O. Box 2131, Tucson, Arizona 85702 under Escrow # E- 10501. In the event of contest proceedings, it is requested that duplicate notice be given to Anamax Mining Company and to the above Escrow Agent for forwarding to the Seller/Beneficiaries.

APPROXIMATE LOCATION OF CLAIM:

	Section	Township	Range
NE $\frac{1}{4}$	<u>25</u>	T <u>18</u> S	R <u>15</u> E
NW $\frac{1}{4}$	<u>          </u>	T <u>          </u> S	R <u>          </u> E
SE $\frac{1}{4}$	<u>25</u>	T <u>18</u> S	R <u>15</u> E
SW $\frac{1}{4}$	<u>          </u>	T <u>          </u> S	R <u>          </u> E

G & SR B&M, Pima County, Arizona

The foregoing instrument is a full true and correct copy of the original record in this office  
Book DD Records of Mines Page 284  
Date October 11-1978  
Ida Mae Smyth, County Recorder in and for the County of Pima, State of Arizona.

By Harold E. Buchanan Deputy

ANAMAX MINING COMPANY  
LAND DEPT.

MD SG

5-25-79

RECEIVED  
B.L.M. AZ STATE OFFICE

JUL 6 1979

10:00 A.M.  
PHOENIX, ARIZONA

# Notice of Mining Location

LODE CLAIM

A MC 46796

To All Whom It May Concern:

This Mining Claim, the name of which is the Cava  
Mining Claim, situate on lands belonging to the United States of America, and in which there are  
valuable mineral deposits, was entered upon and located for the purposes of exploration and pur-  
chase by D. Mueller

(Locator must insert either "a citizen of the United States" or "who has declared his intention to become a citizen of the United States.")

the undersigned, on the 18th day of September 1908.

The length of this claim is about 1000 feet,  
and of claim 300 feet,

in a Westerly direction and about  
700 feet in a Easterly direction from  
the center of the discovery shaft, at which this notice is posted, lengthwise of the claim, together  
with 300 feet in width of the surface grounds, on each side  
of the center of said claim. The general course of the lode deposit and premises is from the

East to the West

The claim is situated and located in the Helvetia Mining District, in  
Pima County, in the Territory of Arizona, about 1 3/4 miles

in a South Easterly direction from Mineral monument  
Rosemont and about 1 1/2 miles west of

The surface boundaries of the claim are marked upon the ground as follows: Beginning at

a monument of stone

at a point in a Westerly direction about 300 feet from  
the discovery shaft (at which this notice is posted), being in the center of the West

end line of said claim; thence 300 feet to a monument  
being the South West corner of said claim;

thence East about 1000 feet to a monument, being  
at the South East corner of said claim; thence with 200 feet

to a monument at the center of the East end of said claim;

thence North 100 feet to a monument, being at the  
North East corner of said claim; thence West about 1000

feet to a monument at the North West corner of said  
claim; thence South 100 feet to the place of beginning.

All done under the provisions of Chapter Six, of Title XXXII, of the revised Statutes of the  
United States, and of an Act of the General Assembly of Arizona, entitled "An Act to revise and  
Codify the Laws of the Territory of Arizona," approved March 16, 1901.

Dated and posted on the ground this 18th day of September 1908.

D. Mueller

*Witnessed and posted by Cuba Hill,  
and by me, D. Mueller, at 10-50 a.m.  
August 9, 1908, at Rosemont, Arizona.*

*Witnessed at request of D. Mueller at 10-50 a.m.  
August 9, 1908, at Rosemont, Arizona.*

Supplemental unrecorded data on reverse.)

16730  
MAP FILED IN A MC

Supplemental  
but unrecorded  
data

Cave \_\_\_\_\_ Lode Claim \_\_\_\_\_

Filed by:

ANAMAX MINING COMPANY (Owner)\*  
P.O. Box 127  
Sahuarita, Arizona 85629

Date of Loc./Reloc. 9-18-08  
Rec. in Book NN Page 555

\*Anamax Mining Company is the paramount equitable owner of this mining claim and is holder of the primary possessory interest and rights to use.

Contractual documents are escrowed with the First National Bank of Arizona, P.O. Box 2131, Tucson, Arizona 85702 under Escrow # E- 10501. In the event of contest proceedings, it is requested that duplicate notice be given to Anamax Mining Company and to the above Escrow Agent for forwarding to the Seller/Beneficiaries.

APPROXIMATE LOCATION OF CLAIM:

	Section	Township	Range
<u>NE<math>\frac{1}{4}</math></u>	<u>25</u>	T <u>18</u> S	R <u>15</u> E
<u>NW<math>\frac{1}{4}</math></u>	<u>30</u>	T <u>18</u> S	R <u>16</u> E
<u>SE<math>\frac{1}{4}</math></u>	_____	T _____ S	R _____ E
<u>SW<math>\frac{1}{4}</math></u>	<u>30</u>	T <u>18</u> S	R <u>16</u> E

G & SR B&M, Pima County, Arizona

The foregoing instrument is a full true and correct copy of the original record in this office  
*Book NN Records of Mines Pg. 555*  
Date *October 11-1978*  
Ida Mae Smyth, County Recorder in and for the County of Pima, State of Arizona.  
By *Harold E. Buchanan* Deputy

ANAMAX MINING COMPANY  
LAND DEPT.  
MD SG  
5-25-79





RECEIVED

B.L.M. AZ STATE OFFICE

ANAMAX MINING COMPANY  
P.O. BOX 127, SAHUARITA, ARIZONA 85629  
602-884-7845

JUL 27 1979

July 25, 1979

10:00 A.M.  
PHOENIX, ARIZONA

BUREAU OF LAND MANAGEMENT  
Arizona State Office  
2400 Valley Bank Center  
Phoenix, Arizona 85073

CERTAIN MINING CLAIMS RECENTLY SERIALIZED

Thank you for your serial number assignments of July 6, 1979, copy attached for quick reference of your letter of July 23.

In the event you might wish to change the spelling of the names of two of the claims this office has interpreted differently, they are:

A MC 46783                      ROSEMENT 11-A                      (Note the spelling is not ROSEMONT on the Location Notice)

A MC 46796                      CAVE                      Not CAVA - here we have the benefit of access to a Deed for reference, not an infallible interpretation, of course; AND the interpretation of the German-born employee in our department that the scrawled "E" tacked on the end of CAV is a capital "E" in German.

This office certainly recognizes that examination of the Location Notice and your interpretation of the spelling of the latter claim is as valid as ours, but wish to advise you how we carry this claim.

ANAMAX MINING COMPANY

Jane Constantine  
Land Records Specialist

pc: John Frankovich and  
Ray B. Olson, Anamax Department Heads

2cc.  
NN/556

# Notice of Mining Location

LODE CLAIM

To His Excellency The Governor:

This Mining Claim, the name of which is the Taylor Mining Claim, situate on lands belonging to the United States of America, and in which there are valuable mineral deposits, was entered upon and located for the purposes of exploration and purchase by D. Mueller

the undersigned, on the 18th day of September 1908

The length of this claim is about 1000 feet feet,

and 300 feet in a Easterly direction and

700 feet in a Westerly direction from

the center of the discovery shaft, at which this notice is posted, lengthwise of the claim, together

with 300 feet in width of the surface grounds, on each side

of the center of said claim. The general course of the lode deposit and premises is from the East to the West

The claim is situated and located in the Helvetia Mining District, in

Yuma County, in the Territory of Arizona, about one 3/4 mile

in a South Easterly direction from mineral monument

no. 1 and about 3/4 of a mile East of

Agat Peak

The surface boundaries of the claim are marked upon the ground as follows: Beginning at

a monument of stones

at a point in a Easterly direction 300 feet from

the discovery shaft (at which this notice is posted), being in the center of the East

end line of said claim; thence South 300 feet to a monument

, being the South East corner of said claim;

thence West 1000 feet to a monument, being

at the South West corner of said claim; thence North 300 feet

to a monument at the center of the West end of said claim;

thence North 300 feet to a monument, being at the

North West corner of said claim; thence East 1000

feet to a monument at the North East corner of said

claim; thence South 300 feet to the place of beginning.

All done under the provisions of Chapter Six, of Title XXXII, of the revised Statutes of the

United States, and of an Act of the General Assembly of Arizona, entitled "An Act to revise and

Codify the Laws of the Territory of Arizona," approved March 16, 1901.

Dated and posted on the ground this 18 day of September 1908

D. Mueller

Witness my hand and seal of the

County of Yuma, Arizona, this 18th day of September, 1908.

Filed & recorded at request of D. Mueller, Oct. 1, 1908 at 10-50a.m.

at the County Recorder's Office, Yuma, Arizona.

RECEIVED  
B.L.M. AZ STATE OFF  
JUL 6 1979  
10:00 A.M.  
PHOENIX, ARIZONA

(Supplemental unrecorded data on reverse.)

NN/556

46740

MAP FILED IN A MC

Supplemental  
but unrecorded  
data

3M A

Tailor Lode Claim

Date of Loc./Relec. 9-18-1908

Filed by:

ANAMAX MINING COMPANY (Owner)\*  
P.O. Box 127  
Sahuarita, Arizona 85629

Rec. in Book NN/ Page 556

\*Anamax Mining Company is the paramount equitable owner of this mining claim and is holder of the primary possessory interest and rights to use.

Contractual documents are escrowed with the First National Bank of Arizona, P.O. Box 2131, Tucson, Arizona 85702 under Escrow # E- 10501. In the event of contest proceedings, it is requested that duplicate notice be given to Anamax Mining Company and to the above Escrow Agent for forwarding to the Seller/Beneficiaries.

APPROXIMATE LOCATION OF CLAIM:

	Section	Township	Range
NE $\frac{1}{4}$	25	T 18 S	R 15 E
NW $\frac{1}{4}$	30	T 18 S	R 16 E
SE $\frac{1}{4}$	25	T 18 S	R 15 E
SW $\frac{1}{4}$	30	T 18 S	R 16 E

G & SR B&M, Pima County, Arizona

ANAMAX MINING COMPANY  
LAND DEPT.

MD SG

5-25-79

(Supplemental unrecorded data on reverse.)

A MC 46798

NOTICE OF LOCATION BOOK 821 PAGE 393

NOTICE IS HEREBY GIVEN that the Hedges Mining Claim was located by Albert Mueller on this 29 day of March, 1955, for mining purposes. Said claim is 1500 feet in length along the vein or deposit of mineral-bearing rock in place and 300 feet in width on each side of the center of said vein or deposit, from end to end of said claim. The general course of this claim is Northerly + Southerly and is situated in the Helena Mining District Pima County, Arizona, about 1 1/2 miles west of the Rosemont Smelter Site. This claim is bounded on the north by the Merchant Mine, Potomac on the east, Central on the south, Halls Mine on the west.

(Write on above lines the distance and direction the claim is from some permanent and natural object, such as a mountain, peak, stream, etc.)

This claim runs from the discovery monument, or stake on which the notice is posted 300 feet in a Northerly direction to the North center end monument, or stake, and 1500 feet in a Southerly direction from the aforesaid monument, or stake, to the South center end monument or stake, and is also marked by two corner monuments, or stakes, at each end of said claim, one on each side of triangle and 300 feet from the center end monuments, or stakes, making the claim in the form of a parallelogram.

Albert Mueller  
Locator.


RECEIVED  
MINING DISTRICT OFFICE  
JUL 6 1979  
10:00 AM  
ENCLOSURE

How to fill out a location notice:

**NOTICE OF LOCATION**

Notice is hereby given that the COPPER KING Mining Claim was located by JOHN DOE AND RICHARD ROE on this 11th day of June, 1944, for mining purposes. Said claim is 1500 feet in length along this vein or deposit of mineral-bearing rock in place, and 300 feet in width on each side of the center of said vein or deposit from end to end of claim. The general course of this claim is NORTH AND SOUTH and it is situated in the WRIGHTON mining district SANTA CRUZ County, Arizona, about TWO MILES SOUTHEAST FROM ROCK PEAK. This

How to monument a claim:



STATE OF ARIZONA )  
COUNTY OF PIMA ) ss.  
Witness my hand and Official Seal.

I hereby certify that the within instrument was filed for record in Pima County, State of Arizona  
ANNA SULLINGER,  
County Recorder

No. 16524  
Book 821 Page 393  
Date: 1955 MAR 22 21 3 501  
Request of: Echel Wade  
By: Anna Sullinger  
Deputy  
Fee: 1.00

Indexed	Paged	Filed
<u>7</u>		<u>1</u>

46740  
MAP FILED IN A MC

Supplemental  
but unrecorded  
data

Page. \_\_\_\_\_ Lode Claim  
Date of Loc./Recon. 3-28-55  
Rec. in Book 821 Page 393

Filed by:

ANAMAX MINING COMPANY (Owner)\*  
P.O. Box 127  
Sahuarita, Arizona 85629

\*Anamax Mining Company is the paramount equitable owner of this mining claim and is holder of the primary possessory interest and rights to use.

Contractual documents are escrowed with the First National Bank of Arizona, P.O. Box 2131, Tucson, Arizona 85702 under Escrow # E- 10501. In the event of contest proceedings, it is requested that duplicate notice be given to Anamax Mining Company and to the above Escrow Agent for forwarding to the Seller/Beneficiaries.

APPROXIMATE LOCATION OF CLAIM:

	Section	Township	Range
NE $\frac{1}{4}$	_____	T_____S	R_____E
NW $\frac{1}{4}$	_____	T_____S	R_____E
SE $\frac{1}{4}$	<u>25</u>	T <u>18</u> S	R <u>15</u> E
SW $\frac{1}{4}$	_____	T_____S	R_____E

G & SR B&M, Pima County, Arizona

ANAMAX MINING COMPANY.  
LAND DEPT.

5-25-79 ml & md

BOOK 897 PAGE 182

STATE OF ARIZONA )  
COUNTY OF PIMA )

Witness my hand and Official Seal.

Indexed	Paged	Filed
<i>W</i>		<i>W</i>

I hereby certify that the within instrument was filed for record in Pima County, State of Arizona.

ANNA BULLINGER,  
County Recorder.

5563 RECORDS OF INSTRUMENTS

1953 OCT 9 PM 1:23 182

Date: *1953*  
Signed by: *Albert Mueller*

By *Ida Mae Smith*  
Deputy

A MC 46799

# Notice of Mining Location

LODE CLAIM

TO ALL WHOM IT MAY CONCERN:

This Mining Claim, the name of which is the *Wedge No 2* Mining Claim, situates on lands belonging to the United States of America, and in which there are valuable mineral deposits, was entered upon and located for the purpose of exploration and purchase by *Albert Mueller*

(Locater must insert either "a citizen of the United States" or "who has declared his intention of becoming a citizen of the United States.")  
the undersigned, on the *1* day of *Sept*, 19*53*

The length of this claim is *1000* feet, and *2* claim *225* feet, in a *Northerly* direction and *725* feet in a *Southerly* direction from the center of the discovery shaft, at which this notice is posted, lengthwise of the claim, together with *300* feet in width of the surface grounds, on each side of the center of said claim. The general course of the lode deposit and premises is from the *East* to the *West*

The claim is situated and located in the *Helvetia* Mining District, in *Pima* County, in the State of Arizona, about *1 1/2* miles

in a *Northerly* direction from *Postment location site*.  
*This claim is bounded on the N. by the Woodmont Claim, on the E. by the Wedge on the east, Central on the south or the Miller Mine on the west.*

The surface boundaries of the claim are marked upon the ground as follows: Beginning at *monument of stone + 4 foot post*

at a point in a *Northerly* direction *200* feet from the discovery shaft (at which this notice is posted), being in the center of the *North* end line of said claim; thence *300* feet to a *Post* being the *North east* corner of said claim; thence *1000* feet to a *monument Post* being at the *South east* corner of said claim; thence *300* feet to a *monument Post* at the center of the *Southerly* end of said claim; thence *300* feet to a *monument Post* being at the *South west* corner of said claim; thence *1000* feet to a *monument Post* at the *North west* corner of said claim; thence *300* feet to the place of beginning.

Dated and posted on the grounds this *1* day of *Sept*, 19*53*

*Albert Mueller*

RECEIVED  
PIMA AZ STATE OFFICE

JUL 6 1979

1953  
PIMA COUNTY, ARIZONA

(Supplemental unrecorded data on reverse.)

46740

MAP FILED IN A MC

Supplemental  
but unrecorded  
data

\_\_\_\_\_dage No 2 \_\_\_\_\_ Lode Claim  
Date of Loc./Reiss. 9-1-55  
Rec. in Book 897 Page 182

Filed by:

ANAMAX MINING COMPANY (Owner)\*  
P.O. Box 127  
Sahuarita, Arizona 85629

\*Anamax Mining Company is the paramount equitable owner of this mining claim and is holder of the primary possessory interest and rights to use.

Contractual documents are escrowed with the First National Bank of Arizona, P.O. Box 2131, Tucson, Arizona 85702 under Escrow # E- 10501. In the event of contest proceedings, it is requested that duplicate notice be given to Anamax Mining Company and to the above Escrow Agent for forwarding to the Seller/Beneficiaries.


APPROXIMATE LOCATION OF CLAIM:

	Section	Township	Range
NE $\frac{1}{4}$	_____	T. _____ S	R. _____ E
NW $\frac{1}{4}$	_____	T. _____ S	R. _____ E
<u>SE<math>\frac{1}{4}</math></u>	<u>25</u>	T. <u>18</u> S	R. <u>15</u> E
SW $\frac{1}{4}$	_____	T. _____ S	R. _____ E

G & SR B&M, Pima County, Arizona

ANAMAX MINING COMPANY.  
LAND DEPT.

5-25-79 ml & md



NOTICE OF LOCATION

BOOK 821 PAGE 391

A MC 46800

RECEIVED  
MINING DISTRICT OFFICE

JUL 6 1979

3060 AM  
BUREAU OF LANDS

NOTICE IS HEREBY GIVEN That the Strip Mining  
Claim was located by Albert Mueller  
on this 24 day of March, 1955, for mining purposes. Said claim  
is 1500 feet in length along the vein or deposit of mineral-bearing rock in place and 300 feet in width on each side  
of the center of said vein or deposit, from end to end of said claim. The general course of this claim is  
Northerly + Southerly  
and is situated in the Helena Mining District

Pima County, Arizona, about 1 1/2 miles West of Smelter site  
at Assessment this claim is bounded on the South by Claim  
on the west by Connelly on the north by Wallace or the east by  
Patrick Henry + Dan Webster claimant

(Write on above lines the distance and direction the claim is from some permanent and natural object, such as a mountain, peak, stream, etc.)

This claim runs from the discovery monument, or stake on which the notice is posted 300  
feet in a Southerly direction to the Southerly center  
end monument, or stake, and 1500 feet in a Northerly direction from  
the aforesaid monument, or stake, to the Northerly center end monument  
or stake, and is also marked by two corner monuments, or stakes, at each end of said claim, one on each side of  
and 300 feet from the center end monuments, or stakes, making the claim in the form of a parallelogram.

Albert Mueller

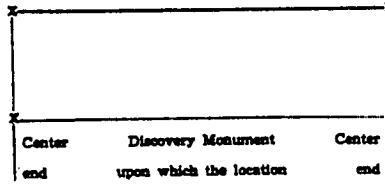
Locator.

How to fill out a location notice:

NOTICE OF LOCATION

Notice is hereby given that the COPPER KING  
Mining Claim was located by JOHN DOE AND RICH-  
ARD ROE on this the 11th day of June, 1946,  
for mining purposes. Said claim is 1500 feet in length  
along this vein or deposit of mineral-bearing rock in  
place, and 300 feet in width on each side of the center  
of said vein or deposit from end to end of claim. The  
general course of this claim is NORTH AND SOUTH  
and it is situated in the WRIGHTON mining district  
and is situated in the SANTA CRUZ County, Arizona, about TWO  
MILES SOUTHEAST FROM ROCK PEAK. This  
claim runs from the discovery monument or stake, upon

How to monument a claim:



STATE OF ARIZONA )  
COUNTY OF PIMA ) ss.  
I attest my hand and Official Seal

I hereby certify that the within  
instrument was filed for record  
in Pima County, State of Arizona

ANNA SULLINGER,  
County Recorder

Indexed	Paged	Blotted
<input checked="" type="checkbox"/>	<input type="checkbox"/>	<input checked="" type="checkbox"/>

By Bertie M. [Signature]  
Deputy

No. 16522  
Book 821 Page 391  
Date 1955 MAR 23 PM 3:01  
Request of: Chel Wade  
Fee: 1.00

PRODUCER'S OFFICE SUPPLY & EQUIPMENT - TUCSON

(Supplemental unrecorded data on reverse.)

46740

MAP FILED IN A MC



Supplemental  
but unrecorded  
data

Strip | Lode Claim  
Date of Loc./Repos. 3-28-55  
Rec. in Book 821 Page 391

Filed by:

ANAMAX MINING COMPANY (Owner)\*  
P.O. Box 127  
Sahuarita, Arizona 85629

\*Anamax Mining Company is the paramount equitable owner of this mining claim and is holder of the primary possessory interest and rights to use.

Contractual documents are escrowed with the First National Bank of Arizona, P.O. Box 2131, Tucson, Arizona 85702 under Escrow # E- 10501. In the event of contest proceedings, it is requested that duplicate notice be given to Anamax Mining Company and to the above Escrow Agent for forwarding to the Seller/Beneficiaries.

APPROXIMATE LOCATION OF CLAIM:

	Section	Township	Range
NE $\frac{1}{4}$	<u>25</u>	T <u>18</u> S	R <u>15</u> E
NW $\frac{1}{4}$	<u>30</u>	T <u>18</u> S	R <u>16</u> E
SE $\frac{1}{4}$	<u>          </u>	T <u>          </u> S	R <u>          </u> E
SW $\frac{1}{4}$	<u>          </u>	T <u>          </u> S	R <u>          </u> E

G & SR B&M, Pima County, Arizona

ANAMAX MINING COMPANY.  
LAND DEPT.

5-25-79 ml & md

STATE OF ARIZONA )  
COUNTY OF PIMA ) ss.  
Witness my hand and Official Seal.

I hereby certify that the within instrument was filed for record in Pima County, State of Arizona

No. 82.87  
Book 2022 Page 342  
Date: 1962 NOV 29 AM 10:31  
Request of:

ANNA SULLINGER  
County Recorder

Indexed	Paged	Blotted
<i>M</i>		<i>AS</i>

By *Burton Stephen Banner Mining Co.*  
Deputy Fee: 100

# Notice of Mining Location

LODE CLAIM

**A MC 46801**

RECEIVED  
B.L.M. AZ STATE OFFICE

JUL 6 1979

10:00 A.M.  
PHOENIX, ARIZONA

TO ALL WHOM IT MAY CONCERN:

This Mining Claim, the name of which is the CUBA FRACTION Mining Claim, situate on lands belonging to the United States of America, and in which there are valuable mineral deposits, was entered upon and located for the purpose of exploration and purchase by BANNER MINING COMPANY, A NEVADA CORPORATION Tucson, Arizona

(Locastor must insert either "a citizen of the United States" or "who has declared his intention of becoming a citizen of the United States.")  
the undersigned, on the 23 day of November, 1962.

The length of this claim is 1500 feet, and we claim 750 feet, in a Northerly direction and 750 feet in a Southerly direction from the center of the discovery shaft, at which this notice is posted, lengthwise of the claim, together with 300 feet in width of the surface grounds, on each side of the center of said claim. The general course of the lode deposit and premises is from the North to the South

The claim is situated and located in the Helvetia Mining District, in Pima County, in the State of Arizona, about 7000 feet in a northerly direction from USLM 1299

The surface boundaries of the claim are marked upon the ground as follows: ~~Beginning~~ ~~##~~ Bounded on the west by the Hilo Consolidated, on the North by the York, and on the South by the Cuba, all patented claims Survey No. 1297A, at a point in a \_\_\_\_\_ direction \_\_\_\_\_ feet from the discovery shaft (at which this notice is posted), being in the center of the \_\_\_\_\_ end line of said claim; thence \_\_\_\_\_ feet to a \_\_\_\_\_, being the \_\_\_\_\_ corner of said claim; thence \_\_\_\_\_ feet to a \_\_\_\_\_, being at the \_\_\_\_\_ corner of said claim; thence \_\_\_\_\_ feet to a \_\_\_\_\_ at the center of the \_\_\_\_\_ end of said claim; thence \_\_\_\_\_ feet to a \_\_\_\_\_ being at the \_\_\_\_\_ corner of said claim; thence \_\_\_\_\_ feet to a \_\_\_\_\_ at the \_\_\_\_\_ corner of said claim; thence \_\_\_\_\_ feet to the place of beginning.

Dated and posted on the grounds this 23 day of November, 1962

Witness: *R. J. Allen* Banner Mining Company  
*Gordon E. Jackson*  
G. E. Jackson, Proj. Engr

(Supplemental unrecorded data on reverse.)

46740  
MAP FILED IN A MC



RELOCATION  
Notice of Mining Location  
LODE CLAIM

A MC 46802

TO ALL WHOM IT MAY CONCERN:

This Mining Claim, the name of which is the Patrick Henry Fraction  
Mining Claim, situate on land belonging to the United States of America, and in which there are valuable  
mineral deposits, was entered upon and located for the purpose of exploration and purchase by  
Banner Mining Company, a Nevada Corporation

Tucson, Arizona  
(Locator must insert either "A Citizen of the United States," or "Who has declared his intention to become a Citizen of the United States.")  
the undersigned, on the 31st day of January, 19 69

The length of this claim is 1500 feet and we claim 450 feet in  
a northeast direction and 1050 feet in a southwest direction from  
the center of the discovery shaft, at which this notice is posted, lengthwise of the claim together  
with 300 feet in width of the surface grounds, on each side of the center of said  
claim. The general course of the lode deposit and premises is from the northeast  
to the southwest.

The claim is situated and located in the Helvetia Mining District, in  
Pima county, in the State of Arizona, about 7,580 feet  
in a northeasterly direction from USLM 1299 in Section 30,  
Township 18 South, Range 16 East and bounded on the southeast by the  
Patrick Henry, a patented claim, Survey No. 1297A, on the northeast by  
the Fred Bennett, on the northwest by the Strip, & on the southwest by  
the Cave - all unpatented claims.  
The surface boundaries of the claim are marked upon the ground as follows:

Beginning at a post  
  
at a point in a northeast direction 450 feet from  
the discovery shaft (at which this notice is posted), being in the center of the north  
  
end line of said claim; thence southeast 300 feet to a post  
, being the northeast corner of said claim;  
thence southwest 1500 feet to a post being at the  
southeast corner of said claim; thence northwest 300 feet  
to a post at the center of the south end of this claim;  
thence northwest 300 feet to a post, being at the  
southwest corner of said claim; thence northeast 1500 feet  
to a post at the northwest corner of said claim;  
thence southeast 300 feet to the place of beginning.

Dated and posted on the ground this 31st day of January, 19 69

Walter D. Southley Witness J. M. Ferguson Chief Geologist  
Banner Mining Company by Locator(s)  
Original location 26 November 1962- Book 2022 at page 339

STATE OF ARIZONA } ss.  
COUNTY OF PIMA

Witness my hand and official seal  
the day and year aforesaid.

ANNA SULLINGER

County Recorder

I hereby certify that the within instrument was filed and recorded at  
request of Anacorda Co. 26678

By Betha Stephens  
Deputy Recorder

on 1969 MAY 1 AM 9 34 at

Fee \$2.00

3486 M., Docket

Indexed	Photostat Compared	Blotted
---------	--------------------	---------

Page 103

BOOK 3486 PAGE 103

RECEIVED  
B.L.M. AZ STATE OFFICE  
JUL 6 1979  
10:00 A.M.  
PHOENIX, ARIZONA

(Supplemental unrecorded data on reverse.)

46740  
MAP FILED IN A MC

Supplemental  
but unrecorded  
data

30824  
JMA

Patrick Henry Fraction Lode Claim

Date of ~~Iss.~~ <sup>Reloc.</sup> ~~Rec.~~ 1-31-69

Rec. in Book 3486 Page 103

Filed by:

ANAMAX MINING COMPANY (Owner)  
P.O. Box 127  
Sahuarita, Arizona 85629

APPROXIMATE LOCATION OF CLAIM:

	Section	Township	Range
NE $\frac{1}{4}$	<u>25</u>	T <u>18</u> S	R <u>15</u> E
NW $\frac{1}{4}$	<u>30</u>	T <u>18</u> S	R <u>16</u> E
SE $\frac{1}{4}$	<u>        </u>	T <u>        </u> S	R <u>        </u> E
SW $\frac{1}{4}$	<u>        </u>	T <u>        </u> S	R <u>        </u> E

G & SR B&M, Pima County, Arizona

FILED IN V TIC 10.110

ANAMAX MINING COMPANY  
LAND DEPT.

MD SG

5-30-79

STATE OF ARIZONA )  
COUNTY OF PIMA ) ss.

I hereby certify that the within instrument was filed for record in Pima County, State of Arizona

No. 40682

RECORDS OF MINES  
2110 265

Witness my hand and Official Seal.

ANNA SULLINGER,  
County Recorder

Book \_\_\_\_\_ Page \_\_\_\_\_

Date: 1953 JUN 6 PM 3:32

Request of:

Banner Mining Co  
Fee: 1.00

Indexed	Paged	Blotted
<i>PHOTOSTAT</i>		

By *Korona M. Meindl*  
Deputy

# Notice of Mining Location

LODE CLAIM

A MC

46803

TO ALL WHOM IT MAY CONCERN:

This Mining Claim, the name of which is the R. G. INGERSOLL FRACTION Mining Claim, situate on lands belonging to the United States of America, and in which there are valuable mineral deposits, was entered upon and located for the purpose of exploration and purchase by BANNER MINING COMPANY, TUCSON, ARIZONA, A NEVADA CORPORATION

(Locator must insert either "a citizen of the United States" or "who has declared his intention of becoming a citizen of the United States.")

the undersigned, on the 4th day of JUNE, 1953.

The length of this claim is 1500 feet, and WE claim 480 feet,

in a WESTERLY direction and 1020

feet in a EASTERLY direction from the center of the discovery shaft, at which this notice is posted, lengthwise of the claim, together with 300 feet in width of the surface grounds, on each side of the center of said claim. The general course of the lode deposit and premises is from the

EAST to the WEST

The claim is situated and located in the HELVETIA Mining District, in PIMA County, in the State of Arizona, about 5500 FT

in a SOUTHEASTERLY direction from USMM No. 1 AND BOUNDED

ON THE NORTH BY THE OLUSTEE (Pat'd) CLAIM, NARRAGANSETT EXT. NO. 3, AND GUNSITE 5A CLAIMS, ON THE EAST BY THE R. G. INGERSOLL (Pat'd) CLAIM, ON THE SOUTH BY THE FRED. BENNETT AND NARRAGANSETT EXT. NO. 5 CLAIMS, AND ON THE WEST BY THE NARRAGANSETT EXT. NO. 5

The surface boundaries of the claim are marked upon the ground as follows: Beginning at A POST

at a point in a WESTERLY direction 480 feet from the discovery shaft (at which this notice is posted), being in the center of the WEST

end line of said claim; thence NORTH 300 feet to a POST, being the NORTHWEST corner of said claim; thence

EAST 1500 feet to a POST, being at the NORTHEAST corner of said claim; thence SOUTH 300 feet

to a POST at the center of the EAST end of said claim; thence SOUTH 300 feet to a POST being at the

SOUTHEAST corner of said claim; thence west 1500 feet to a POST at the SOUTHWEST corner of said claim;

thence NORTH 300 feet to the place of beginning.

Dated and posted on the grounds this 4th day of JUNE, 1953.

WITNESS: *R. J. Allin*

BANNER MINING COMPANY

By: *G. E. Jackson*  
G. E. Jackson, Proj. Engr.

(Supplemental unrecorded data on reverse.)

RECEIVED  
PIMA CO. REC. OFFICE

JUL 6 1979

1953  
PIMA CO. REC. OFFICE

46740  
MAP FILED IN A MC

Supple.  
but unrecorded  
data

R. G. INGERSOLL FRACTION Lode Claim  
Date of Loc./Relec. 6-4-63  
Rec. in Book 2110 Page 265

Filed by:

ANAMAX MINING COMPANY (Owner.)  
P.O. Box 127  
Sahuarita, Arizona 85629

APPROXIMATE LOCATION OF CLAIM:

	Section	Township	Range
NE $\frac{1}{4}$	_____	T _____ S	R _____ E
NW $\frac{1}{4}$	30	T 18 S	R 16 E
SE $\frac{1}{4}$	_____	T _____ S	R _____ E
SW $\frac{1}{4}$	19	T 18 S	R 16 E

G & SR B&M, Pima County, Arizona

ANAMAX MINING COMPANY  
LAND DEPT.  
MD SG

5-30-79

STATE OF ARIZONA )  
COUNTY OF PIMA ) ss.

I hereby certify that the within instrument was filed for record in Pima County, State of Arizona

No. 40683

Book 2110 Page 266

RECORDS OF MINES  
7

Witness my hand and Official Seal.

ANNA SULLINGER,  
County Recorder

Date: 1963 JUN 5 PM 3:32

Request of:

Indexed	Paged	Blotted
	PHOTOSTAT	

By *Thomas Y. Minard* Deputy  
Banner Mining Co  
Fee: \$1.00

RECEIVED  
B.L.M. AZ STATE OFFICE

JUL 6 1979

10:00 A.M.  
PHOENIX, ARIZONA

# Notice of Mining Location

LODE CLAIM

A MC 46804

TO ALL WHOM IT MAY CONCERN:

This Mining Claim, the name of which is the DAYLIGHT FRACTION Mining Claim, situate on lands belonging to the United States of America, and in which there are valuable mineral deposits, was entered upon and located for the purpose of exploration and purchase by BANNER MINING COMPANY, TUCSON, ARIZONA A NEVADA CORPORATION

(Lessor must insert either "a citizen of the United States" or "who has declared his intention of becoming a citizen of the United States.")

the undersigned, on the 4th day of JUNE, 1963

The length of this claim is 1500 feet, and WE claim 125 feet, in a EASTERLY direction and 1375 feet in a WESTERY direction from the center of the discovery shaft, at which this notice is posted, lengthwise of the claim, together with 100 feet in width of the surface grounds, on each side of the center of said claim. The general course of the lode deposit and premises is from the EAST to the WEST

The claim is situated and located in the HELVETIA Mining District, in PIMA County, in the State of Arizona, about 5600 FT

in a SOUTHERLY SOUTHEASTERLY direction from USMM NO. 1 AND BOUNDED ON THE NORTH BY NARRAGANSETT EXT NO. 5, ON THE EAST BY THE FRED BENNETT, ON THE SOUTH BY THE FRED BENNETT FRACTION, AND ON THE WEST BY NARRAGANSETT EXT. NO. 9, AND DAYLIGHT (Pat'd) CLAIM.

The surface boundaries of the claim are marked upon the ground as follows: Beginning at A POST

at a point in a EASTERLY direction 125 feet from the discovery shaft (at which this notice is posted), being in the center of the EAST end line of said claim; thence SOUTH 100 feet to a POST, being the SOUTHEAST corner of said claim; thence WEST 1500 feet to a POST, being at the SOUTHWEST corner of said claim; thence NORTH 100 feet to a POST at the center of the WEST end of said claim; thence NORTH 100 feet to a POST being at the NORTHWEST corner of said claim; thence EAST 1500 feet to a POST at the NORTHEAST corner of said claim; thence SOUTH 100 feet to the place of beginning.

Dated and posted on the grounds this 4th day of JUNE, 1963

WITNESS: *R. J. Ellison*

BANNER MINING COMPANY

*G. E. Jackson*  
BY: G. E. Jackson, Proj. Engr.

(Supplemental unrecorded data on reverse.)

46740

MAP FILED IN A MC



Supplemental  
but unrecorded  
data

DAYLIGHT FRACTION \_\_\_\_\_ Lode Claim  
Date of Loc./Reloc. 6-4-63  
Rec. in Book 2110 Page 266

Filed by:

ANAMAX MINING COMPANY (Owner)  
P.O. Box 127  
Sahuarita, Arizona 85629

APPROXIMATE LOCATION OF CLAIM:

	Section	Township	Range
NE $\frac{1}{4}$	<u>25</u>	T <u>18</u> S	R <u>15</u> E
NW $\frac{1}{4}$	<u>30</u>	T <u>18</u> S	R <u>16</u> E
SE $\frac{1}{4}$	_____	T _____ S	R _____ E
SW $\frac{1}{4}$	_____	T _____ S	R _____ E

G & SR B&M, Pima County, Arizona

ANAMAX MINING COMPANY  
LAND DEPT.

MD SG

5-30-79

STATE OF ARIZONA )  
 ) ss.  
COUNTY OF PIMA )  
Witness my hand and Official Seal.

I hereby certify that the within  
instrument was filed for record  
in PIMA County, State of Arizona

No. 23261

Book 2078 Page 465

AMIA SULLIVAN  
County Recorder

Date: 1963 1 31 3:35  
Request of: Banner Mining Co.

Indexed	Paged	Blotted
63		65

By: *Baxter Stephens*  
Deputy Fee: 1.00

A MC 46805

# Notice of Mining Location

A M E N D E D

LODE CLAIM

A M E N D E D

## TO ALL WHOM IT MAY CONCERN:

This Mining Claim, the name of which is the TRAVIS #2  
Mining Claim, situate on lands belonging to the United States of America, and in which there  
are valuable mineral deposits, was entered upon and located for the purpose of exploration  
and purchase by BANNER MINING COMPANY, TUCSON, ARIZONA, A NEVADA CORPORATION

RECEIVED  
B.L.M. AZ STATE OFFICE  
JUL 6 1979  
10:00 A.M.  
PHOENIX, ARIZONA

(Locator must insert either "a citizen of the United States" or "who has declared his intention of becoming a citizen of the United States.")  
the undersigned, on the 26 day of MARCH, 1963

The length of this claim is 1500 feet,  
and WE claim 300 feet,  
in a EASTERLY direction and 1200  
feet in a WESTERLY direction from  
the center of the discovery shaft, at which this notice is posted, lengthwise of the claim, to-  
gether with 300 feet in width of the surface grounds, on each side of  
the center of said claim. The general course of the lode deposit and premises is from the  
EAST to the WEST

The claim is situated and located in the HELVETIA Mining District, in  
PIMA County, in the State of Arizona, about 7000 FEET  
in a NORTHEASTERLY direction from USMM 1299 AND BOUNDED  
ON THE SOUTH BY TRAVIS #4, ROSEMONT 15 & ROSEMONT 16

The surface boundaries of the claim are marked upon the ground as follows: Beginning  
at POST  
at a point in a EASTERLY direction 300 feet from  
the discovery shaft (at which this notice is posted), being in the center of the EAST  
end line of said claim; thence SOUTH 300 feet to a POST  
being the SOUTHEAST corner of said claim; thence  
WEST 1500 feet to a POST, being at the  
SOUTHWEST corner of said claim; thence NORTH 300 feet  
to a POST at the center of the WEST end of said claim;  
thence NORTH 300 feet to a POST being at the  
NORTHWEST corner of said claim; thence EAST 1500 feet  
to a POST at the NORTHEAST corner of said claim;  
thence SOUTH 300 feet to the place of beginning.

Dated and posted on the grounds this 26 day of MARCH, 1963...

WITNESS: *R. J. Elkin*  
BANNER MINING COMPANY  
By: *G. E. Jackson*  
G. E. Jackson, Proj. Engr

(Supplemental unrecorded data on reverse.)

Hand 34

Supplemental  
but unrecorded  
data

Amended

TRAVIS #2

Lode Claim

Date of Amend. 3-26-63

Rec. in Book 2078 Page 465

submitted with copy of  
Notice of (Mining) Location/~~Relocation~~

Date of Loc./~~Reloc.~~ 8-24-62

Rec. in Book 1983 Page 254

Filed by:

ANAMAX MINING COMPANY (Owner)  
P.O. Box 127  
Sahuarita, Arizona 85629

	Section	Township	Range
NE $\frac{1}{4}$	<u>          </u>	T <u>          </u> S	R <u>          </u> E
NW $\frac{1}{4}$	<u>          </u>	T <u>          </u> S	R <u>          </u> E
SE $\frac{1}{4}$	<u>      30      </u>	T <u>      18      </u> S	R <u>      16      </u> E
SW $\frac{1}{4}$	<u>      30      </u>	T <u>      18      </u> S	R <u>      16      </u> E

G & SR B&M, Pima County, Arizona

ANAMAX MINING COMPANY  
LAND DEPT.

MD SG

5-25-79

53875

STATE OF ARIZONA )  
COUNTY OF PIMA ) ss.  
Witness my hand and Official Seal.

I hereby certify that the within instrument was filed for record in Pima County, State of Arizona

ANNA SULLINGER  
County Recorder

No. 1983 Page 254  
Date: 1982 AUG 27 PM 3:30  
Request of: Banner Mining Co.

Indexed	Paged	Blotted
82		

By *Debra Stephens*  
Deputy

Fee: 1.00

# Notice of Mining Location

LODE CLAIM

A MC 46805

TO ALL WHOM IT MAY CONCERN:

This Mining Claim, the name of which is the TRAVIS #2 Mining Claim, situate on lands belonging to the United States of America, and in which there are valuable mineral deposits, was entered upon and located for the purpose of exploration

and purchase by BANNER MINING COMPANY, TUCSON, ARIZONA, A NEVADA CORPORATION

(Locator must insert either "a citizen of the United States" or "who has declared his intention of becoming a citizen of the United States.")

the undersigned, on the 24 day of AUGUST, 1962.

The length of this claim is 1500 feet, and WE claim 600 feet, in a WESTERLY direction and 900 feet in a EASTERLY direction from the center of the discovery shaft, at which this notice is posted, lengthwise of the claim, together with 300 feet in width of the surface grounds, on each side of the center of said claim. The general course of the lode deposit and premises is from the EAST to the WEST

The claim is situated and located in the HELVETIA Mining District, in PIMA County, in the State of Arizona, about 7000 FEET in a NORTHEASTERLY direction from USMM 1299

The surface boundaries of the claim are marked upon the ground as follows: Beginning at A POST

at a point in a WESTERLY direction 600 feet from the discovery shaft (at which this notice is posted), being in the center of the WEST end line of said claim; thence NORTH 300 feet to a POST, being the NORTHWEST corner of said claim; thence EAST 1500 feet to a POST, being at the NORTHEAST corner of said claim; thence SOUTH 300 feet to a POST at the center of the EAST end of said claim; thence SOUTH 300 feet to a POST being at the SOUTHEAST corner of said claim; thence WEST 1500 feet to a POST at the SOUTHWEST corner of said claim; thence NORTH 300 feet to the place of beginning.

Dated and posted on the grounds this 24 day of AUGUST, 1962

Witness: *R. J. Elkin* BANNER MINING COMPANY  
By *G. E. Jackson*

RECEIVED  
B.L.M. AZ STATE OFFICE

JUL 6 1979

10:00 A.M.  
PHOENIX, ARIZONA

(Supplemental unrecorded data on reverse.)

46740  
MAP FILED IN A MC

Supplemental  
but unrecorded  
data

TRAVIS #2

Lode Claim

Date of Loc./Reloc. 8-24-62

Rec. in Book 1983 Page 254

Submitted with copy of  
Amended Notice of (Mining) Location

Date of Amend. 3-26-63

Rec. in Book 2078 Page 465

Filed by:

ANAMAX MINING COMPANY (Owner)  
P.O. Box 127  
Sahuarita, Arizona 85629

ANAMAX MINING COMPANY  
LAND DEPT.

MD SG

5-25-79

FILED IN A WC

FILED IN A WC

STATE OF ARIZONA ) I hereby certify that the within  
 ) ss. instrument was filed for record  
 COUNTY OF PIMA ) in Pima County, State of Arizona  
 Witness my hand and Official Seal. ANNA SULLINGER  
 County Recorder  
 No. 50876  
 Book 1983 Page 255  
 Date: 1962 AUG 27 PM 3:31  
 Request of: Banner Mining Co.  
 By: *B. J. Johnson* Deputy  
 Fee: *Joe*

Indexed	Paged	Blotted
<i>6</i>		

RECEIVED  
 P.M. AZ STATE OFFICE  
 JUL 6 1979  
 10:00 A.M.  
 PHOENIX, ARIZONA

# Notice of Mining Location

LODE CLAIM **A MC 46806**

TO ALL WHOM IT MAY CONCERN:

This Mining Claim, the name of which is the TRAVIS #3  
 Mining Claim, situate on lands belonging to the United States of America, and in which there  
 are valuable mineral deposits, was entered upon and located for the purpose of exploration  
 and purchase by BANNER MINING COMPANY, TUCSON, ARIZONA  
A NEVADA CORPORATION

(Locator must insert either "a citizen of the United States" or "who has declared his intention of becoming a citizen of the United States.")

the undersigned, on the 24 day of AUGUST, 1962.

The length of this claim is 1500 feet,  
 and WE claim 65 feet,  
 in a SOUTHERLY direction and 1435  
feet in a NORTHERLY direction from  
 the center of the discovery shaft, at which this notice is posted, lengthwise of the claim, to-  
 gether with 200 feet in width of the surface grounds, on each side of  
 the center of said claim. The general course of the lode deposit and premises is from the  
NORTHERLY to the SOUTHERLY

The claim is situated and located in the HELVETIA Mining District, in  
PIMA County, in the State of Arizona, about 8400 FEET  
 in a NORTHEASTERLY direction from USMM 1299  
AND IS BOUNDED ON THE WEST BY ROSEMONT #12 AND ON THE EAST BY ROSEMONT #13

The surface boundaries of the claim are marked upon the ground as follows: Beginning  
 at A POST  
 at a point in a SOUTHERLY direction 65 feet from  
 the discovery shaft (at which this notice is posted), being in the center of the SOUTH  
end line of said claim; thence EAST 200 feet to a POST  
, being the SOUTHEAST corner of said claim; thence  
NORTHERLY 1500 feet to a POST, being at the  
NORTHEAST corner of said claim; thence WEST 200 feet  
to a POST at the center of the NORTH end of said claim;  
thence THENCE/ WEST 200 feet to a POST, being at the  
NORTHWEST corner of said claim; thence SOUTHERLY 1500 feet  
to a POST at the SOUTHWEST corner of said claim;  
thence EAST 200 feet to the place of beginning.

Dated and posted on the grounds this 24 day of AUGUST, 1962.

WITNESS: *R. J. Johnson* BANNER MINING COMPANY  
 BY: *G. E. Johnson*

Supplemental unrecorded data on reverse.)

46740  
 MAP FILED IN A MC

Supplemental  
but unrecorded  
data

TRAVIS #3 \_\_\_\_\_ Lode Claim  
Date of Loc./Relec. 8-24-62  
Rec. in Book 1983 Page 255

30831 CM A

Filed by:  
ANAMAX MINING COMPANY (Owner)  
P.O. Box 127  
Sahuarita, Arizona 85629

APPROXIMATE LOCATION OF CLAIM:

	Section	Township	Range
NE $\frac{1}{4}$	_____	T _____ S	R _____ E
NW $\frac{1}{4}$	_____	T _____ S	R _____ E
SE $\frac{1}{4}$	<u>30</u>	T <u>18</u> S	R <u>16</u> E
SW $\frac{1}{4}$	_____	T _____ S	R _____ E

G & SR B&M, Pima County, Arizona

FILED IN V. I. C. 10510

ANAMAX MINING COMPANY  
LAND DEPT.  
MD SG

5-25-79

STATE OF ARIZONA )  
 ) ss. I hereby certify that the within  
 COUNTY OF PIMA ) instrument was filed for record  
 in Pima County, State of Arizona

No. 76734  
 Book 2170 Page 455

Witness my hand and Official Seal.

ANNA SULLINGER,  
 County Recorder

Indexed	Paged	Blotted
<i>[initials]</i>	<i>[initials]</i>	<i>[initials]</i>

PHOTOSTAT

By *B. Stephens*  
 Deputy

Date: 1963 OCT 21 AM 11-37  
 Request of: *Banner Mining Co.*  
 Fee: 1.00

No. 5705

AMENDED

# Notice of Mining Location

AMENDED

LODE CLAIM

**A MC 46807**

TO ALL WHOM IT MAY CONCERN:

This Mining Claim, the name of which is the TRAVIS #4 Mining Claim, situate on lands belonging to the United States of America, and in which there are valuable mineral deposits, was entered upon and located for the purpose of exploration and purchase by BANNER MINING COMPANY, A NEVADA CORPORATION

TUCSON, ARIZONA

(Locator must insert either "a citizen of the United States" or "who has declared his intention of becoming a citizen of the United States.")

the undersigned, on the 18th day of October, 1963.

The length of this claim is 1500 feet, and WE claim 300 feet, in a SOUTHERLY direction and 1200

feet in a NORTHERLY direction from the center of the discovery shaft, at which this notice is posted, lengthwise of the claim, together with 300 feet in width of the surface grounds, on each side of the center of said claim. The general course of the lode deposit and premises is from the

NORTH to the SOUTH

The claim is situated and located in the HELVETIA Mining District, in PIMA County, in the State of Arizona, about 5600 FT in a NORTHEASTERLY direction from USLM 1299 AND BOUNDED ON THE NORTH BY TRAVIS #2, ON THE EAST BY ROSEMONT #15, ON THE SOUTH BY THE DOMINION CLAIM.

The surface boundaries of the claim are marked upon the ground as follows: Beginning at POST

at a point in a SOUTHERLY direction 300 feet from the discovery shaft (at which this notice is posted), being in the center of the SOUTH end line of said claim; thence WEST 300 feet to a POST, being the SOUTHWEST corner of said claim; thence NORTH 1500 feet to a POST, being at the NORTHWEST corner of said claim; thence EAST 300 feet to a POST at the center of the NORTH end of said claim; thence EAST 300 feet to a POST being at the NORTHEAST corner of said claim; thence SOUTH 1500 feet to a POST at the SOUTHEAST corner of said claim; thence WEST 300 feet to the place of beginning.

Dated and posted on the grounds this 18th day of October, 1963.

Witness:

*R. J. Ellison*

BANNER MINING COMPANY

*G. E. Jackson*  
 G. E. Jackson, Proj. Engr

(Supplemental unrecorded data on reverse.)

RECEIVED  
 PIMA COUNTY OFFICE  
 JUL 6 1979  
 10:00 AM  
 BANNER MINING CO.



Amended

Supplemental  
but unrecorded  
data

TRAVIS #4

Lode Claim

Date of Amend. 10-18-63

Rec. in Book 2170 Page 455

submitted with copy of  
Notice of (Mining) Location/Relocation

Date of Loc./Reloc. 8-24-62

Rec. in Book 1983 Page 256

Filed by:

ANAMAX MINING COMPANY (Owner)  
P.O. Box 127  
Sahuarita, Arizona 85629

	Section	Township	Range
NE $\frac{1}{4}$	_____	T _____ S	R _____ E
NW $\frac{1}{4}$	31	T 18 S	R 16 E
SE $\frac{1}{4}$	_____	T _____ S	R _____ E
SW $\frac{1}{4}$	30	T 18 S	R 16 E

G & SR B&M, Pima County, Arizona

ANAMAX MINING COMPANY  
LAND DEPT.

M.D. SG

5-25-79

STATE OF ARIZONA )  
COUNTY OF PIMA )

I hereby certify that the within instrument was filed for record in County, State of Arizona

No. 53877

Witness my hand and Official Seal.

ANNA SULLINGER  
County Recorder

Book 1983 AUG 27 PM 3:31 Page 256

Date: Request of:

Indexed	Paged	Blotted

By *Debra Stephens* Deputy Fee: *1.00*

# Notice of Mining Location

LODE CLAIM

A MC 46807

RECEIVED  
B.L.M. AZ STATE OFFICE  
JUL 6 1979  
10:00 A.M.  
PHOENIX, ARIZONA

TO ALL WHOM IT MAY CONCERN:

This Mining Claim, the name of which is the TRAVIS #4 Mining Claim, situate on lands belonging to the United States of America, and in which there are valuable mineral deposits, was entered upon and located for the purpose of exploration

and purchase by BANNER MINING COMPANY, TUCSON, ARIZONA,  
A NEVADA CORPORATION

(Locator must insert either "a citizen of the United States" or "who has declared his intention of becoming a citizen of the United States.")

the undersigned, on the 24 day of AUGUST, 1962.

The length of this claim is 1500 feet,  
and WE claim 600 feet,  
in a WESTERLY direction and 900  
feet in a EASTERLY direction from  
the center of the discovery shaft, at which this notice is posted, lengthwise of the claim, to-  
gether with 300 feet in width of the surface grounds, on each side of  
the center of said claim. The general course of the lode deposit and premises is from the  
EAST to the WEST

The claim is situated and located in the HELVETIA Mining District, in  
PIMA County, in the State of Arizona, about 5600 FEET  
in a NORTHEASTERLY direction from USMM 1299  
~~AND IS BOUNDED ON THE SOUTH BY ROSEMONT #15, 16 and TRAVIS #5~~

The surface boundaries of the claim are marked upon the ground as follows: Beginning  
at POST

at a point in a WESTERLY direction 600 feet from  
the discovery shaft (at which this notice is posted), being in the center of the WEST  
end line of said claim; thence SOUTH 300 feet to a POST  
, being the SOUTHWEST corner of said claim; thence  
EAST 1500 feet to a POST, being at the  
SOUTHEAST corner of said claim; thence NORTH 300 feet  
to a POST at the center of the EAST end of said claim;  
thence NORTH 300 feet to a POST being at the  
NORTHEAST corner of said claim; thence WEST 1500 feet  
to a POST at the NORTHWEST corner of said claim;  
thence SOUTH 300 feet to the place of beginning.

Dated and posted on the grounds this 24 day of AUGUST, 1962.  
WITNESS: BANNER MINING COMPANY

*R. J. Elmer*

BY *G. L. Jackson*

(Supplemental unrecorded data on reverse.)

MAP FILED IN A MC 46740

Supplemental  
but unrecorded  
data

TRAVIS #4

Lode Claim

Date of Loc./Reloc. 8-24-62

Rec. in Book 1983 Page 256

submitted with copy of  
Amended Notice of (Mining) Location

Date of Amend. 10-18-63

Rec. in Book 2170 Page 455

Filed by:

ANAMAX MINING COMPANY (Owner)  
P.O. Box 127  
Sahuarita, Arizona 85629

ANAMAX MINING COMPANY  
LAND DEPT.

MD SG

5-25-79

STATE OF ARIZONA )  
COUNTY OF PIMA ) ss.

I hereby certify that the within instrument was filed for record in Pima County, State of Arizona

No. 53878

Book 1983 PAGE 27

Witness my hand and Official Seal.

ANITA SULLINGER  
County Recorder

Date: Request of:

Indexed	Paged	Blotted

By Bertha Stephens Deputy  
Banner Mining Co.  
Fee: 1.00

# Notice of Mining Location

LODE CLAIM

A MC 46808

TO ALL WHOM IT MAY CONCERN:

This Mining Claim, the name of which is the TRAVIS #5 Mining Claim, situate on lands belonging to the United States of America, and in which there are valuable mineral deposits, was entered upon and located for the purpose of exploration and purchase by BANNER MINING COMPANY, TUCSON, ARIZONA, A NEVADA CORPORATION.

(Locator must insert either "a citizen of the United States" or "who has declared his intention of becoming a citizen of the United States.")  
the undersigned, on the 24 day of AUGUST, 1962.

The length of this claim is 1500 feet, and WE claim 85 feet, in a SOUTHERLY direction and 1415 feet in a NORTHERLY direction from the center of the discovery shaft, at which this notice is posted, lengthwise of the claim, together with 300 feet in width of the surface grounds, on each side of the center of said claim. The general course of the lode deposit and premises is from the NORTH to the SOUTH.

The claim is situated and located in the HELVETIA Mining District, in PIMA County, in the State of Arizona, about 7000 FEET in a NORTHEASTERLY direction from USMM 1299 AND IS BOUNDED ON THE WEST BY ROSEMONT #16, ON THE EAST BY ROSEMONT #17 AND ON THE SOUTH BY GUNSITE #17 & 20.

The surface boundaries of the claim are marked upon the ground as follows: Beginning at POST at a point in a SOUTHERLY direction 85 feet from the discovery shaft (at which this notice is posted), being in the center of the SOUTH end line of said claim; thence EAST 300 feet to a POST, being the SOUTHEAST corner of said claim; thence NORTH 1500 feet to a POST, being at the NORTHEAST corner of said claim; thence WEST 300 feet to a POST at the center of the NORTH end of said claim; thence WEST 300 feet to a POST being at the NORTHWEST corner of said claim; thence SOUTH 1500 feet to a POST at the SOUTHWEST corner of said claim; thence EAST 300 feet to the place of beginning.

Dated and posted on the grounds this 24 day of AUGUST, 1962.

BANNER MINING COMPANY

WITNESS: R. J. Elmer By G. E. Jackson

(Supplemental unrecorded data on reverse.)

RECEIVED  
PIMA COUNTY OFFICE  
JUL 6 1979  
10:00 AM  
NOVEMBER 1979

46740  
MAP FILED IN A MC

made 7

Supplemental  
but unrecorded  
data

TRAVIS #5 Lode Claim

Date of Loc./Relec. 8-24-62

Rec. in Book 1983 Page 257

20831 CM A

Filed by:

ANAMAX MINING COMPANY (Owner)  
P.O. Box 127  
Sahuarita, Arizona 85629

APPROXIMATE LOCATION OF CLAIM:

	Section	Township	Range
<u>NE<math>\frac{1}{4}</math></u>	<u>31</u>	T <u>18</u> S	R <u>16</u> E
<u>NW<math>\frac{1}{4}</math></u>	<u>          </u>	T <u>          </u> S	R <u>          </u> E
<u>SE<math>\frac{1}{4}</math></u>	<u>30</u>	T <u>18</u> S	R <u>16</u> E
<u>SW<math>\frac{1}{4}</math></u>	<u>          </u>	T <u>          </u> S	R <u>          </u> E

G & SR B&M, Pima County, Arizona

FILED IN A WC

ANAMAX MINING COMPANY  
LAND DEPT.

MD SG

5-25-79

STATE OF ARIZONA )  
COUNTY OF PIMA ) ss.

I hereby certify that the within instrument was filed for record in Pima County, State of Arizona

No. 59879

Book 1983 Page 258

Witness my hand and Official Seal.

ANNA SULLINGER

County Recorder

Date: 1962 AUG 27 PM 3:31

Request of:

Indexed	Paged	Blotted
88		10

By *Buster Stephens* Deputy  
Banner Mining  
Fee: 1.00

# Notice of Mining Location

LODE CLAIM

A MC 46809

RECEIVED  
B.L.M. AZ STATE OFFICE

JUL 6 1979

10:00 A.M.  
PHOENIX, ARIZONA

TO ALL WHOM IT MAY CONCERN:

This Mining Claim, the name of which is the TRAVIS #6 Mining Claim, situate on lands belonging to the United States of America, and in which there are valuable mineral deposits, was entered upon and located for the purpose of exploration and purchase by BANNER MINING COMPANY, TUCSON, ARIZONA, A NEVADA CORPORATION

(Locator must insert either "a citizen of the United States" or "who has declared his intention of becoming a citizen of the United States.")

the undersigned, on the 27 day of AUGUST, 1962.

The length of this claim is 1500 feet, and WE claim 235 feet, in a NORTHERLY direction and 1265 feet in a SOUTHERLY direction from the center of the discovery shaft, at which this notice is posted, lengthwise of the claim, together with 300 feet in width of the surface grounds, on each side of the center of said claim. The general course of the lode deposit and premises is from the NORTH to the SOUTH

The claim is situated and located in the HELVETIA Mining District, in PIMA County, in the State of Arizona, about 9100 FEET in a NORTHEASTERLY direction from USMM 1299 AND IS BOUNDED ON THE WEST BY ROSEMONT #18 AND ON THE NORTH BY ROSEMONT #21

The surface boundaries of the claim are marked upon the ground as follows: Beginning at POST at a point in a NORTHERLY direction 235 feet from the discovery shaft (at which this notice is posted), being in the center of the NORTH end line of said claim; thence EAST 300 feet to a POST, being the NORTHEAST corner of said claim; thence SOUTH 1500 feet to a POST, being at the SOUTHEAST corner of said claim; thence WEST 300 feet to a POST at the center of the SOUTH end of said claim; thence WEST 300 feet to a POST being at the SOUTHWEST corner of said claim; thence NORTH 1500 feet to a POST at the NORTHWEST corner of said claim; thence EAST 300 feet to the place of beginning.

Dated and posted on the grounds this 27 day of AUGUST, 1962.

WITNESS: *R. J. Ellis* BANNER MINING COMPANY  
By *G. I. Jackson*

(Supplemental unrecorded data on reverse.)

46740  
MAP FILED IN A MC

Supplemental  
but unrecorded  
data

TRAVIS #6

Lode Claim

Date of Loc./Relec. 8-24-62

Rec. in Book 1983 Page 258

Filed by:

ANAMAX MINING COMPANY (Owner)  
P.O. Box 127  
Sahuarita, Arizona 85629

APPROXIMATE LOCATION OF CLAIM:

	Section	Township	Range
NE $\frac{1}{4}$	<u>31</u>	T <u>18</u> S	R <u>16</u> E
NW $\frac{1}{4}$	<u>32</u>	T <u>18</u> S	R <u>16</u> E
SE $\frac{1}{4}$	<u>30</u>	T <u>18</u> S	R <u>16</u> E
SW $\frac{1}{4}$	<u>29</u>	T <u>18</u> S	R <u>16</u> E

G & SR B&M, Pima County, Arizona

ANAMAX MINING COMPANY  
LAND DEPT.

MD SG

5-25-79

46810-46815  
OK to process  
DSC

AFFIDAVIT OF LABOR PERFORMED AND IMPROVEMENTS MADE  
Helvetia Group II  
1978-1979

STATE OF ARIZONA )  
                          ) ss.  
County of Pima     )

BERT L. REID, being duly sworn, deposes and says:

That he is a citizen of the United States of America, is more than twenty-one years of age, and resides at 3100 Twin Buttes-Sahuarita Road, Sahuarita, Pima County, Arizona (P.O. Box 1064, Green Valley, Arizona 85614).

That he is personally acquainted with the mining claims listed on Exhibit A, which is attached hereto and made a part of this affidavit by reference, situated in the Helvetia Mining District of Pima County, Arizona, the location notices, and latest amended location notices, if any, of which are recorded in the office of the County Recorder of Pima County in the books and at the pages indicated on Exhibit A.

That the said claims are a part of a coherent group of mutually contiguous claims, both patented and unpatented, all of which are held by Anamax Mining Company, an Arizona general partnership, and the same are operated as one group of claims by Anamax Mining Company, Owner.

That between the 1st day of September, 1978, and the 1st day of September, 1979, work and improvements worth more than \$31,700.00 were done and performed for the benefit of the claims listed on Exhibit A and for all of the component claims in the group. That such work and improvements were done and performed at the expense of Anamax Mining Company and for the purpose of complying with the laws of the United States and the State of Arizona pertaining to assessment work or annual labor. That the value of such work and improvements was more than \$100.00 for each of the claims listed on Exhibit A.

That such work and improvements consisted of the following: \_\_\_\_\_  
Site preparation, 100 feet of noncore drilling and 1928 feet of  
core drilling.

That the men who labored upon such work and improvements were various employees of : Venture Drilling COMPANY A Joy Manufacturing Company  
P.O. Box 50325 N P.O. Box 360135  
Tucson, Arizona 85703 D Pittsburgh, Pennsylvania 15250

who were the contractors employed by Anamax Mining Company for the performance or completion of the described work and improvements.

I certify that the foregoing is a true and correct statement of the work performed and improvements made, to the best of my knowledge and belief.

RECEIVED  
L. M. AZ STATE OFFICE  
OCT 18 1979  
10:00 AM  
PHOENIX, ARIZONA

Bert L. Reid  
Bert L. Reid, Engineering Technician  
for ANAMAX MINING COMPANY, Owner  
P.O. Box 127  
Sahuarita, Arizona 85629

Subscribed and sworn to before me this 9th day of October, 1979.

Gene Constanter  
Notary Public

My Commission expires:  
April 15, 1983



Exhibit A

Three-hundred-seventeen (317) unpatented lode mining claims situate in the Helvetia Mining District of Pima County, Arizona, the location notices and amended location notices of which are recorded in the office of the County Recorder of Pima County, Arizona, in the books and at the pages set forth below.

B.L.M. Serial No.	Name of Claim	Book	Page	Location Notice Posted:		
				Sec.	Twp.	Rge.
				G & SR B&M		
				Pima County, Arizona		
<u>AMC 74390</u>	JOHN	995	395	19	18S	16E
<u>AMC 74391</u>	JOE	"	396	24	"	15E
<u>AMC 74392</u>	BEN	"	392	"	"	"
<u>AMC 74393</u>	PETE	"	394	"	"	"
<u>A MC 2200</u>	JIM	"	391	"	"	"
	JIM/AMENDED	5436	802	"	"	"
<u>A MC 46810</u>	ART	1009	441			
	ART/AMENDED	2078	459	19	"	16E
<u>A MC 46811</u>	AL	1009	442			
	AL/AMENDED	2078	460	"	"	"
<u>A MC 46812</u>	SAM	1009	439			
	SAM/AMENDED	2078	461	"	"	"
<u>A MC 46813</u>	FRED	1009	440			
	FRED/AMENDED	2078	462	"	"	"
<u>A MC 46814</u>	BERT	1009	443			
	BERT/AMENDED	2078	463	"	"	"
<u>A MC 46815</u>	BOB	995	393	24	"	15E
<u>A MC 36018</u>	BUZZARD NO. 2	2089	291	14	"	"
<u>A MC 36019</u>	BUZZARD NO. 3	"	292	"	"	"
<u>A MC 36020</u>	BUZZARD NO. 4	"	293	13	"	"
<u>A MC 36021</u>	BUZZARD NO. 5	"	294	"	"	"
<u>A MC 36028</u>	FLYING DUTCHMAN NO. 2	"	295	"	"	"
<u>A MC 36029</u>	FLYING DUTCHMAN NO. 3	"	296	"	"	"
<u>A MC 36030</u>	FLYING DUTCHMAN NO. 4	"	297	"	"	"
<u>A MC 36031</u>	FLYING DUTCHMAN NO. 5	"	298	"	"	"
<u>A MC 36032</u>	FLYING DUTCHMAN NO. 6	"	299	"	"	"
	FLYING DUTCHMAN NO. 6/ AMENDED	6121	1267-1268	"	"	"
<u>A MC 36033</u>	Flying Dutchman #7	3220	142	13	18S	15E
<u>A MC 36034</u>	BLACK BESS NO. 2	2089	290	"	"	"
<u>A MC 36035</u>	BLUE POINT NO. 2	2105	454	"	"	"
<u>A MC 36036</u>	K.W.L.	2078	442	"	"	"
<u>A MC 36037</u>	G.E.J.	"	443	"	"	"
<u>A MC 36038</u>	R.F.E.	"	444	24	"	"
<u>A MC 36039</u>	R.C.M.	"	445	13	"	"
<u>A MC 27509</u>	ALPINE #1	2221	491	"	"	"
<u>A MC 27510</u>	ALPINE #2	"	492	18	"	16E
<u>A MC 27511</u>	ALPINE #3	"	493	"	"	"
<u>A MC 27512</u>	ALPINE #4	"	494	"	"	"
<u>A MC 27513</u>	ALPINE #5	"	495	"	"	"
	ALPINE #5/AMENDED	6121	1283-1284	"	"	"
<u>A MC 27514</u>	ALPINE #6	2221	496	"	"	"
	ALPINE #6/AMENDED	6121	1285-1286	"	"	"
<u>A MC 27515</u>	ALPINE #7	2221	497	"	"	"
	ALPINE #7/AMENDED	6121	1287-1288	"	"	"
<u>A MC 27516</u>	ALPINE #8	2221	498	"	"	"
	ALPINE #8/AMENDED	6121	1289-1290	"	"	"
<u>A MC 27517</u>	ALPINE #9	2221	499	"	"	"
	ALPINE #9/AMENDED	6121	1291-1292	"	"	"
<u>A MC 27518</u>	ALPINE #10	2221	500	"	"	"
	ALPINE #10/AMENDED	6121	1293-1294	13	"	15E
<u>A MC 27519</u>	ALPINE #11	2221	501	"	"	"
	ALPINE #11/AMENDED	6121	1295-1296	"	"	"
<u>A MC 27520</u>	ALPINE #12	2221	502	"	"	"
	ALPINE #12/AMENDED	6121	1297-1298	"	"	"
<u>A MC 27521</u>	ALPINE #13	2221	503	13	"	"
<u>A MC 27522</u>	ALPINE #14	"	504	"	"	"
<u>A MC 27523</u>	ALPINE #15	"	505	18	"	"
<u>A MC 27524</u>	ALPINE #16	"	506	"	"	"
<u>A MC 27525</u>	ALPINE #17	"	507	"	"	"
<u>A MC 27526</u>	ALPINE #18	"	508	"	"	"
<u>A MC 27527</u>	ALPINE #19	2230	138	"	"	"
<u>A MC 27528</u>	ALPINE #20	"	139	"	"	"

RECEIVED  
B. L. M. AZRIANTE OFFICE  
TUCSON, ARIZONA  
OCT 18 1979

Location Notice Posted:

G & SR B&M  
Pima County, Arizona  
Sec. Twp. Rge.

Claim No.	Name of Claim	Book	Page	Sec.	Twp.	Rge.
A MC 27529	ALPINE #21	2230	140	18	18S	16E
A MC 27530	ALPINE #22	"	141	"	"	"
A MC 27531	ALPINE #23	"	142	"	"	"
A MC 27532	ALPINE #24	"	143	"	"	"
A MC 36040	SYCAMORE #1	2078	446	24	"	15E
A MC 36041	SYCAMORE #2	"	447	19	"	16E
A MC 36042	SYCAMORE #3	"	448	"	"	"
A MC 36043	SYCAMORE #4	"	449	"	"	"
A MC 36044	SYCAMORE #4/AMENDED	6121	1299-1300	"	"	"
A MC 36045	SYCAMORE #5	2078	450	"	"	"
A MC 36046	SYCAMORE #5/AMENDED	6121	1301-1302	"	"	"
A MC 36047	SYCAMORE #6	2078	451	"	"	"
A MC 36048	SYCAMORE #6/AMENDED	6121	1303-1304	"	"	"
A MC 36049	SYCAMORE #7	2078	452	"	"	"
A MC 36050	SYCAMORE #7/AMENDED	6121	1305-1306	"	"	"
A MC 36051	SYCAMORE #8	2078	453	"	"	"
A MC 36052	SYCAMORE #8/AMENDED	6121	1307-1308	24	"	15E
A MC 36053	SYCAMORE #9	2078	454	19	"	16E
A MC 36054	SYCAMORE #10	"	455	"	"	"
A MC 36055	SYCAMORE #11	"	456	"	"	"
A MC 36056	SYCAMORE #12	"	457	"	"	"
A MC 36057	AMOLE NO. 2	2051	262	"	"	"
A MC 2211	MALACHITE FRACTION	2110	263	"	"	"
A MC 36089	MALACHITE FRACTION/ AMENDED	5436	807	"	"	"
A MC 36090	GUNSITE NO. 4	1941	341	"	"	"
A MC 36091	GUNSITE 6-B	2110	264	"	"	"
A MC 36092	GUNSITE NO. 7	1941	344	"	"	"
A MC 36093	GUNSITE 7A	2411	174	"	"	"
A MC 36094	GUNSITE NO 8	1941	345	"	"	"
A MC 36095	GUNSITE NO, 9	"	346	"	"	"
A MC 36096	GUNSITE NO. 10	"	347	"	"	"
A MC 36097	GUNSITE NO. 11	"	348	"	"	"
A MC 36098	GUNSITE NO. 12	"	349	"	"	"
A MC 36099	GUNSITE NO, 13	"	350	"	"	"
A MC 36100	GUNSITE NO. 14	"	351	"	"	"
A MC 36101	GUNSITE NO.15	"	352	"	"	"
A MC 36102	GUNSITE NO. 16	"	353	"	"	"
A MC 2204	A.O.T. FRACTION	2054	186	"	"	"
A MC 2202	A.O.T. FRACTION/ AMENDED	5436	811	24	"	15E
A MC 2201	INDIAN CLUB FRACTION	2054	187	"	"	"
A MC 2203	" " "/AMENDED	5436	809	"	"	"
A MC 25261	ISLE ROYAL FRACTION	2054	188	"	"	"
A MC 25262	" " "/AMENDED	5436	808	"	"	"
A MC 25263	PILOT FRACTION	2051	261	"	"	"
A MC 25264	PILOT FRACTION/AMENDED	5436	810	"	"	"
A MC 25265	Wasp 56	3786	56	20	"	16E
A MC 25266	Wasp 57	"	57	"	"	"
A MC 25267	Wasp 58	"	58	"	"	"
A MC 25268	Wasp 58/AMENDED	3842	133	"	"	"
A MC 25269	Wasp 111	3786	70	17	"	"
A MC 25270	Wasp 112	"	71	"	"	"
A MC 25271	Wasp 113	"	72	"	"	"
A MC 25272	Wasp 114	"	73	"	"	"
A MC 25273	Wasp 115	"	74	"	"	"
A MC 25274	Wasp 116	"	75	"	"	"
A MC 25275	Wasp 117	"	76	"	"	"
A MC 25276	Wasp 118	"	77	"	"	"
A MC 25277	Wasp 119	"	78	"	"	"
A MC 25278	Wasp 120	"	79	"	"	"
A MC 25279	Wasp 121	"	80	"	"	"
A MC 25280	Wasp 122	"	81	"	"	"
A MC 25281	Wasp 123	"	82	"	"	"
A MC 25282	Wasp 124	"	83	"	"	"
A MC 25283	Wasp 125	"	84	"	"	"
A MC 25284	Wasp 126	"	85	"	"	"
A MC 25285	Wasp 127	"	86	"	"	"
A MC 25286	Wasp 128	"	87	"	"	"
A MC 25287	Wasp 129	"	88	"	"	"
A MC 25288	Wasp 130	"	89	"	"	"
A MC 25289	Wasp 130	"	89	"	"	"
A MC 25290	Wasp 129	"	88	"	"	"
A MC 25291	Wasp 128	"	87	"	"	"
A MC 25292	Wasp 127	"	86	"	"	"
A MC 25293	Wasp 126	"	85	"	"	"
A MC 25294	Wasp 125	"	84	"	"	"
A MC 25295	Wasp 124	"	83	"	"	"
A MC 25296	Wasp 123	"	82	"	"	"
A MC 25297	Wasp 122	"	81	"	"	"
A MC 25298	Wasp 121	"	80	"	"	"
A MC 25299	Wasp 120	"	79	"	"	"
A MC 25300	Wasp 119	"	78	"	"	"
A MC 25301	Wasp 118	"	77	"	"	"
A MC 25302	Wasp 117	"	76	"	"	"
A MC 25303	Wasp 116	"	75	"	"	"
A MC 25304	Wasp 115	"	74	"	"	"
A MC 25305	Wasp 114	"	73	"	"	"
A MC 25306	Wasp 113	"	72	"	"	"
A MC 25307	Wasp 112	"	71	"	"	"
A MC 25308	Wasp 111	"	70	"	"	"
A MC 25309	Wasp 110	"	69	"	"	"
A MC 25310	Wasp 109	"	68	"	"	"
A MC 25311	Wasp 108	"	67	"	"	"
A MC 25312	Wasp 107	"	66	"	"	"
A MC 25313	Wasp 106	"	65	"	"	"
A MC 25314	Wasp 105	"	64	"	"	"
A MC 25315	Wasp 104	"	63	"	"	"
A MC 25316	Wasp 103	"	62	"	"	"
A MC 25317	Wasp 102	"	61	"	"	"
A MC 25318	Wasp 101	"	60	"	"	"
A MC 25319	Wasp 100	"	59	"	"	"

RECEIVED  
OCT 18 1979  
PIMA COUNTY, ARIZONA

OCT 18 1979

RECEIVED  
OCT 18 1979  
PIMA COUNTY, ARIZONA

6130 357

Location Notice Posted:

G & SR B&M  
Pima Co. Ariz

No.	Name of Claim	Book	Page	Sec.	Twp.	Rge.
A MC 25320	Wasp 226	3786	115	17	18S	16E
A MC 25321	Wasp 227	"	116	"	"	"
A MC 25322	Wasp 228	"	117	"	"	"
A MC 25323	Wasp 229	"	118	"	"	"
A MC 25324	Wasp 230	"	119	"	"	"
A MC 25325	Wasp 231	"	120	"	"	"
A MC 25326	Wasp 232	"	121	"	"	"
A MC 25327	Wasp 233	"	122	"	"	"
A MC 25328	Wasp 234	"	123	"	"	"
A MC 25329	Wasp 235	"	124	"	"	"
A MC 25330	Wasp 236	"	125	"	"	"
A MC 25331	Wasp 237	"	126	"	"	"
A MC 25332	Wasp 238	"	127	"	"	"
A MC 25333	Wasp 239	"	128	"	"	"
A MC 25334	Wasp 240	"	129	"	"	"
A MC 25335	Wasp 241	"	130	"	"	"
A MC 25336	Wasp 242	"	131	"	"	"
A MC 25375	Wasp 339	"	170	21	"	"
A MC 25376	Wasp 340	"	171	"	"	"
A MC 25377	Wasp 341	"	172	"	"	"
A MC 25378	Wasp 342	"	173	"	"	"
A MC 25379	Wasp 343	"	174	"	"	"
A MC 25380	Wasp 344	"	175	"	"	"
A MC 25381	Wasp 345	"	176	"	"	"
A MC 25382	Wasp 346	"	177	"	"	"
A MC 25383	Wasp 347	"	178	"	"	"
A MC 25384	Wasp 348	"	179	"	"	"
A MC 25385	Wasp 349	"	180	"	"	"
A MC 25386	Wasp 350	"	181	"	"	"
A MC 25387	Wasp 351	"	182	"	"	"
A MC 25388	Wasp 352	"	183	"	"	"
A MC 25389	Wasp 353	"	184	"	"	"
A MC 25390	Wasp 354	"	185	"	"	"
A MC 25391	Wasp 355	"	186	"	"	"
A MC 25392	Wasp 356	"	187	"	"	"
A MC 25393	Wasp 357	"	188	"	"	"
A MC 25394	Wasp 358	"	189	"	"	"
A MC 25395	Wasp 359	"	190	16	"	"
A MC 25396	Wasp 360	"	191	"	"	"
A MC 25397	Wasp 361	"	192	"	"	"
A MC 25398	Wasp 362	"	193	"	"	"
A MC 25399	Wasp 363	"	194	"	"	"
A MC 25400	Wasp 364	"	195	"	"	"
A MC 25401	Wasp 365	"	196	"	"	"
A MC 25402	Wasp 366	"	197	"	"	"
A MC 25403	Wasp 367	"	198	"	"	"
A MC 25404	Wasp 368	"	199	"	"	"
A MC 25405	Wasp 369	"	200	"	"	"
A MC 25406	Wasp 370	"	201	"	"	"
A MC 25407	Wasp 371	"	202	"	"	"
A MC 25408	Wasp 372	"	203	"	"	"
A MC 25409	Wasp 373	"	204	"	"	"
A MC 25410	Wasp 374	"	205	"	"	"
A MC 25411	Wasp 375	"	206	"	"	"
A MC 25412	Wasp 376	"	207	"	"	"
A MC 25413	Wasp 377	"	208	"	"	"
A MC 25414	Wasp 378	"	209	"	"	"
A MC 25453	Wasp 439	"	248	21	"	"
A MC 25454	Wasp 440	"	249	"	"	"
A MC 25455	Wasp 441	"	250	"	"	"
A MC 25456	Wasp 442	"	251	"	"	"
A MC 25457	Wasp 443	"	252	"	"	"
A MC 25458	Wasp 444	"	253	"	"	"
A MC 25459	Wasp 445	"	254	"	"	"

RECEIVED  
 OCT 18 1979  
 PIMA COUNTY ARIZONA  
 U.S. DEPT. OF AGRICULTURE  
 ARIZONA STATE OFFICE

6160 958

Claim No.	Name of Claim	Book	Page	Location Notice Posted		
				Sec.	G & SR B&M	
					Twp.	Rge.
A MC 25460	Wasp 446	3786	255	21	18S	16E
A MC 25461	Wasp 447	"	256	"	"	"
A MC 25462	Wasp 448	"	257	"	"	"
A MC 25463	Wasp 449	"	258	22	"	"
A MC 25464	Wasp 450	"	259	"	"	"
A MC 25465	Wasp 451	"	260	16	"	"
A MC 25466	Wasp 452	"	261	"	"	"
A MC 25467	Wasp 453	"	262	"	"	"
A MC 25468	Wasp 454	"	263	"	"	"
A MC 25469	Wasp 455	"	264	"	"	"
A MC 25470	Wasp 456	"	265	"	"	"
A MC 25471	Wasp 457	"	266	"	"	"
A MC 25472	Wasp 458	"	267	"	"	"
A MC 25473	Wasp 459	"	268	"	"	"
A MC 25474	Wasp 460	"	269	"	"	"
A MC 25475	Wasp 461	"	270	"	"	"
A MC 25476	Wasp 462	"	271	"	"	"
A MC 25477	Wasp 463	"	272	"	"	"
A MC 25478	Wasp 464	"	273	"	"	"
A MC 25479	Wasp 465	"	274	"	"	"
A MC 25480	Wasp 466	"	275	15	"	"
A MC 25481	Wasp 467	"	276	16	"	"
A MC 25482	Wasp 468	"	277	15	"	"
A MC 25483	Wasp 469	"	278	16	"	"
A MC 25484	Wasp 470	"	279	15	"	"
A MC 25485	Wasp 471	"	280	21	"	"
A MC 25486	Wasp 472	"	281	"	"	"
A MC 25525	Wasp 539	"	320	22	"	"
A MC 25526	Wasp 540	"	321	"	"	"
A MC 25527	Wasp 541	"	322	"	"	"
A MC 25528	Wasp 542	"	323	"	"	"
A MC 25529	Wasp 543	"	324	"	"	"
A MC 25530	Wasp 544	"	325	"	"	"
A MC 25531	Wasp 545	"	326	"	"	"
A MC 25532	Wasp 546	"	327	"	"	"
A MC 25533	Wasp 547	"	328	"	"	"
A MC 25534	Wasp 548	"	329	"	"	"
A MC 25535	Wasp 549	"	330	"	"	"
A MC 25536	Wasp 550	"	331	"	"	"
A MC 25537	Wasp 551	"	332	"	"	"
A MC 25538	Wasp 552	"	333	"	"	"
A MC 25539	Wasp 553	"	334	"	"	"
A MC 25540	Wasp 554	"	335	"	"	"
A MC 25541	Wasp 555	"	336	"	"	"
A MC 25542	Wasp 556	"	337	"	"	"
A MC 25543	Wasp 557	"	338	"	"	"
A MC 25544	Wasp 558	"	339	"	"	"
A MC 25545	Wasp 559	"	340	15	"	"
A MC 25546	Wasp 560	"	341	"	"	"
A MC 25547	Wasp 561	"	342	"	"	"
A MC 25548	Wasp 562	"	343	"	"	"
A MC 25549	Wasp 563	"	344	"	"	"
A MC 25550	Wasp 564	"	345	"	"	"
A MC 25551	Wasp 565	"	346	"	"	"
A MC 25552	Wasp 566	"	347	"	"	"
A MC 25553	Wasp 567	"	348	"	"	"
A MC 25554	Wasp 568	"	349	"	"	"
A MC 25555	Wasp 569	"	350	"	"	"
A MC 25556	Wasp 570	"	351	"	"	"
A MC 25557	Wasp 571	"	352	"	"	"
A MC 25558	Wasp 572	"	353	"	"	"
A MC 25559	Wasp 573	"	354	"	"	"
A MC 25560	Wasp 574	"	355	"	"	"
A MC 25561	Wasp 575	"	356	"	"	"
A MC 25562	Wasp 576	"	357	"	"	"

BOOK 5130 PAGE 959

1980  
PIMA COUNTY, ARIZONA

OCT 18 1979

RECEIVED  
S. L. AZ STATE OFFICE

Location Notice Posted:  
 G & SR B&M  
 Pima County, Arizona  
 Sec. Twp. Rge.

A.L.M. Serial No.	Name of Claim	Book	Page	Sec.	Twp.	Rge.
A MC 25563	Wasp 577	3786	358	15	18S	16E
A MC 25564	Wasp 578	"	359	"	"	"
A NC 25601	Wasp 637	"	396	22	"	"
A MC 25602	Wasp 638	"	397	"	"	"
A MC 25603	Wasp 639	"	398	"	"	"
A MC 25604	Wasp 640	"	399	"	"	"
A MC 25605	Wasp 641	"	400	"	"	"
A MC 25606	Wasp 642	"	401	"	"	"
A MC 25607	Wasp 643	"	402	"	"	"
A MC 25608	Wasp 644	"	403	"	"	"
A MC 25609	Wasp 645	"	404	"	"	"
A MC 25610	Wasp 646	"	405	"	"	"
A MC 25611	Wasp 647	"	406	"	"	"
A MC 25612	Wasp 648	"	407	"	"	"
A MC 25613	Wasp 649	"	408	"	"	"
A MC 25614	Wasp 649	"	409	"	"	"
A MC 25614	Wasp 650	"	410	"	"	"
A MC 25615	Wasp 651	"	411	"	"	"
A MC 25616	Wasp 652	"	412	"	"	"
A MC 25617	Wasp 653	"	413	"	"	"
A MC 25618	Wasp 654	"	414	"	"	"
A MC 25619	Wasp 655	"	415	"	"	"
A MC 25620	Wasp 656	"	415	"	"	"
A MC 25621	OLE #1	3842	132	16	"	"
A MC 36062	Rocky 1	3726	117	19	"	15E
A MC 36026	JOHN 1	3934	508	24	"	"
A MC 36027	JOHN 2	"	509	"	"	"
A MC 36061	SCHWAB EXTENSION #1					
	NORTH WEST	1271	92	"	"	"
	La Jolla No.1	77	1	13	"	"
	La Jolla - No.2	"	2	"	"	"
	La Jolla No.3	1895	345	18	"	16E
	La Jolla No.4	"	346	13	"	15E
	La Jolla No.5	"	347	18	"	16E
	La Jolla #6	"	348	"	"	"
A MC 25210	KID 1	3368	529	"	"	"
A MC 25211	" 2	"	530	"	"	"
A MC 25212	" 3	"	531	"	"	"
A MC 25213	" 4	"	532	"	"	"
A MC 25214	" 5	"	533	"	"	"
A MC 25215	" 6	"	534	"	"	"
A MC 25216	" 7	"	535	"	"	"
A MC 25217	" 8	"	537	"	"	"
A MC 25218	" 9	"	536	"	"	"
A MC 25219	" 10	"	538	19	"	"
A MC 25220	" 11	"	539	"	"	"
A MC 25221	" 12	"	540	"	"	"
A MC 25222	" 13	"	541	"	"	"
A MC 25223	" 14	"	542	20	"	"
A MC 25224	" 15	"	543	"	"	"
A MC 25225	" 16	"	544	"	"	"
A MC 25226	" 17	"	545	"	"	"
A MC 25227	" 18	"	546	"	"	"
A MC 25228	" 19	"	547	"	"	"
A MC 25229	" 20	"	548	"	"	"
A MC 25230	" 21	"	549	"	"	"
A MC 25231	" 22	"	550	"	"	"
A MC 25232	" 23	"	551	"	"	"
A MC 25233	" 24	"	552	"	"	"
A MC 25234	" 25	"	553	"	"	"
A MC 25235	" 26	"	554	"	"	"
A MC 25236	" 27	"	555	"	"	"
A MC 25237	" 28	"	556	"	"	"
A MC 25238	" 29	"	557	"	"	"

6130 960

RECEIVED  
 U.S. DEPT. OF AGRICULTURE  
 ARIZONA STATE OFFICE  
 OCT 18 1919

Location Notice Posted:  
 G & SR B&M  
 Pima County, Arizona  
 Sec. Twp. Rge.

.L.M. Serial No.	Name of Claim	Book	Page	Sec.	Twp.	Rge.
A MC 25239	KID 30	3368	558	20	18S	16E
	" 30/AMENDED	3681	129	"	"	"
	" 31	3368	559	"	"	"
A MC 25240	" 32	"	560	"	"	"
A MC 25241	" 33	"	561	"	"	"
A MC 25242	" 34	"	562	"	"	"
A MC 25243	" 35	"	563	"	"	"
A MC 25244	" 36	"	564	"	"	"
A MC 25245	" 37	"	565	"	"	"
A MC 25246	" 38	"	566	"	"	"
A MC 25247	" 39	"	567	"	"	"
A MC 25248	" 40	"	568	"	"	"
A MC 25249	" 41	"	569	"	"	"
A MC 25250	" 42	"	570	"	"	"
A MC 25251	" 43	"	571	"	"	"
A MC 25252	" 44	"	572	"	"	"
A MC 25253	" 45	"	573	"	"	"
A MC 25254	" 46	"	574	"	"	"
A MC 25255	" 47	"	575	"	"	"

121010

STATE OF ARIZONA

COUNTY OF PIMA

Witness my hand and Official Seal.

I hereby certify that the within instrument was filed for record in Pima County, State of Arizona  
 PIMA COUNTY  
 MAE SMITH  
 County Recorder  
 By *[Signature]* Deputy

No.

Book

Date

County Recorded

By

Deputy

6130

Page

955-961

OCT 10 1979 - 1 50 PM

Request of: ANAMAX Land Dev

Fee:

24.00

1

M:

—

RECEIVED  
 AZ STATE OFFICE

OCT 18 1979

BOOK 6130 PAGE 961

STATE OF ARIZONA )  
COUNTY OF PIMA )

I hereby certify that the within instrument was filed for record in PIMA County, State of Arizona

No 23255

Book 2078 Page 459

Witness my hand and Official Seal.

ANNA SULLIVAN  
County Recorder

Date: 1963 APR 1 PM 3:30

Indexed	Paged	Blotted
66	110103	111

By Bertha Stephens Deputy  
Banner Mining Co.  
Fee: 1.00

AMENDED **Notice of Mining Location** AMENDED

LODE CLAIM **A MC 46810**

RECORDS OF MINES  
ART 15  
1963 (10) P 15

TO ALL WHOM IT MAY CONCERN:

This Mining Claim, the name of which is the ART Mining Claim, situate on lands belonging to the United States of America, and in which there are valuable mineral deposits, was entered upon and located for the purpose of exploration and purchase by LEWISOHN COPPER CORP., A DELAWARE CORPORATION

(Locator must insert either "a citizen of the United States" or "who has declared his intention of becoming a citizen of the United States.")  
the undersigned, on the 27th day of MARCH, 1963

The length of this claim is 1100 feet, and WE claim 100 feet, in a NORTHERLY direction and 1000 feet in a SOUTHERLY direction from the center of the discovery shaft, at which this notice is posted, lengthwise of the claim, together with 200 feet in width of the surface grounds, on each side of the center of said claim. The general course of the lode deposit and premises is from the NORTH to the SOUTH

The claim is situated and located in the HELVETIA Mining District, in PIMA County, in the State of Arizona, about 2100 FEET in a EASTERLY direction from USMM NO. 1 AND BOUNDED BY THE FRED (Unpat'd) CLAIM ON THE WEST, AND BY THE BERT (Unpat'd) CLAIM ON THE NORTH

The surface boundaries of the claim are marked upon the ground as follows: Beginning at A POST at a point in a NORTHERLY direction 100 feet from the discovery shaft (at which this notice is posted), being in the center of the NORTH end line of said claim; thence EAST 200 feet to a POST, being the NORTHEAST corner of said claim; thence SOUTH 1100 feet to a POST, being at the SOUTHEAST corner of said claim; thence WEST 200 feet to a POST at the center of the SOUTH end of said claim; thence WEST 200 feet to a POST being at the SOUTHWEST corner of said claim; thence NORTH 1100 feet to a POST at the NORTHWEST corner of said claim; thence EAST 200 feet to the place of beginning.

Dated and posted on the grounds this 27th day of MARCH, 1963

WITNESS: R. J. Ellison LEWISOHN COPPER CORP.  
G. E. Jackson  
By G. E. Jackson, Agent

(Supplemental unrecorded data on reverse.)

RECEIVED  
PIMA AZ STATE OFFICE  
JUL 6 1973  
10:00 AM  
PIMA ARIZONA

Supplemental  
but unrecorded  
data

Amended

ART

Lode Claim

Date of Amend. 3-27-63

Rec. in Book 2078 Page 459

Submitted with copy of  
Notice of (Mining) Location/~~Relocation~~

Date of Loc./~~Reloc.~~ 6-15-56

Rec. in Book 1009 Page 441

Filed by:

ANAMAX MINING COMPANY (Owner)\*  
P.O. Box 127  
Sahuarita, Arizona 85629

\*Anamax Mining Company is the paramount equitable owner of this mining claim and is holder of the primary possessory interest and rights to use.

Contractual documents are escrowed with the First National Bank of Arizona, P.O. Box 2131, Tucson, Arizona 85702 under Escrow # E- 010517. In the event of contest proceedings, it is requested that duplicate notice be given to Anamax Mining Company and to the above Escrow Agent for forwarding to the Seller/Beneficiaries.

APPROXIMATE LOCATION OF CLAIM:

	Section	Township	Range
NE $\frac{1}{4}$	_____	T. _____ S	R. _____ E
NW $\frac{1}{4}$	<u>19</u>	T. <u>18</u> S	R. <u>16</u> E
SE $\frac{1}{4}$	_____	T. _____ S	R. _____ E
SW $\frac{1}{4}$	<u>19</u>	T. <u>18</u> S	R. <u>16</u> E

G & SR B&M, Pima County, Arizona

ANAMAX MINING COMPANY  
LAND DEPT.

5-25-79 ml & md





42124

STATE OF ARIZONA )  
COUNTY OF PIMA )

I hereby certify that the within instrument was filed for record in PIMA County, State of Arizona

No.

BOOK 1009 PAGE 441

Book

1009 Page 441

Witness my hand and Official Seal.

ANNA SULLINGER

County Recorder

Date

1955 JUL 14 AM 9:17

Requester

R.C. Fordham

Indexed	Filed	Noted

RECEIVED  
B.L.M. AZ STATE OFFICE

JUL 6 1979

10:00 A.M.  
PHOENIX, ARIZONA

# Notice of Mining Location

LODE CLAIM

A MC 46810

TO ALL WHOM IT MAY CONCERN:

This Mining Claim, the name of which is the ART Mining Claim, situate on lands belonging to the United States of America, and in which there are valuable mineral deposits, was entered upon and located for the purpose of exploration and purchase by HEWISON COPPER CORP, R.E. CHILSON, PRES., A CITIZEN OF THE UNITED STATES.

(Locator must insert either "a citizen of the United States" or "who has declared his intention of becoming a citizen of the United States.")  
the undersigned, on the 15 day of JUNE, 1955

The length of this claim is 1500 feet, and WE claim 1400 feet, in a SOUTHERLY direction and 150 feet in a NORTHERLY direction from the center of the discovery shaft, at which this notice is posted, lengthwise of the claim, together with 300 feet in width of the surface grounds, on each side of the center of said claim. The general course of the lode deposit and premises is from the NORTH WEST to the SOUTHEAST

The claim is situated and located in the HELVETIA Mining District, in PIMA County, in the State of Arizona, about 2 1/2 MILES in a EASTERLY direction from HELVETIA

The surface boundaries of the claim are marked upon the ground as follows: Beginning at MONUMENT at a point in a NORTHERLY direction 100 feet from the discovery shaft (at which this notice is posted), being in the center of the NORTH end line of said claim; thence WESTERLY 300 feet to a MONUMENT, being the NORTH WEST corner of said claim; thence SOUTHERLY 1500 feet to a MONUMENT, being at the SOUTH WEST corner of said claim; thence EASTERLY 300 feet to a MONUMENT at the center of the SOUTH end of said claim; thence EASTERLY 300 feet to a MONUMENT being at the SOUTH EAST corner of said claim; thence NORTHERLY 1500 feet to a MONUMENT at the NORTH EAST corner of said claim; thence WESTERLY 300 feet to the place of beginning.

The surface boundaries of the claim are marked upon the ground as follows: Beginning at MONUMENT

at a point in a NORTHERLY direction 100 feet from the discovery shaft (at which this notice is posted), being in the center of the NORTH end line of said claim; thence WESTERLY 300 feet to a MONUMENT, being the NORTH WEST corner of said claim; thence SOUTHERLY 1500 feet to a MONUMENT, being at the SOUTH WEST corner of said claim; thence EASTERLY 300 feet to a MONUMENT at the center of the SOUTH end of said claim; thence EASTERLY 300 feet to a MONUMENT being at the SOUTH EAST corner of said claim; thence NORTHERLY 1500 feet to a MONUMENT at the NORTH EAST corner of said claim; thence WESTERLY 300 feet to the place of beginning.

at a point in a NORTHERLY direction 100 feet from the discovery shaft (at which this notice is posted), being in the center of the NORTH end line of said claim; thence WESTERLY 300 feet to a MONUMENT, being the NORTH WEST corner of said claim; thence SOUTHERLY 1500 feet to a MONUMENT, being at the SOUTH WEST corner of said claim; thence EASTERLY 300 feet to a MONUMENT at the center of the SOUTH end of said claim; thence EASTERLY 300 feet to a MONUMENT being at the SOUTH EAST corner of said claim; thence NORTHERLY 1500 feet to a MONUMENT at the NORTH EAST corner of said claim; thence WESTERLY 300 feet to the place of beginning.

at a point in a NORTHERLY direction 100 feet from the discovery shaft (at which this notice is posted), being in the center of the NORTH end line of said claim; thence WESTERLY 300 feet to a MONUMENT, being the NORTH WEST corner of said claim; thence SOUTHERLY 1500 feet to a MONUMENT, being at the SOUTH WEST corner of said claim; thence EASTERLY 300 feet to a MONUMENT at the center of the SOUTH end of said claim; thence EASTERLY 300 feet to a MONUMENT being at the SOUTH EAST corner of said claim; thence NORTHERLY 1500 feet to a MONUMENT at the NORTH EAST corner of said claim; thence WESTERLY 300 feet to the place of beginning.

at a point in a NORTHERLY direction 100 feet from the discovery shaft (at which this notice is posted), being in the center of the NORTH end line of said claim; thence WESTERLY 300 feet to a MONUMENT, being the NORTH WEST corner of said claim; thence SOUTHERLY 1500 feet to a MONUMENT, being at the SOUTH WEST corner of said claim; thence EASTERLY 300 feet to a MONUMENT at the center of the SOUTH end of said claim; thence EASTERLY 300 feet to a MONUMENT being at the SOUTH EAST corner of said claim; thence NORTHERLY 1500 feet to a MONUMENT at the NORTH EAST corner of said claim; thence WESTERLY 300 feet to the place of beginning.

Dated and posted on the grounds this 15 day of JUNE, 1955.  
Richard A. Clifton  
R.C. Fordham

(Supplemental unrecorded data on reverse.)

MAP FILED IN A MC 46740

Supplemental  
but unrecorded  
data

ART

Lode Claim

Date of Loc./Reloc. 6-15-56

Rec. in Book 1009 Page 441

submitted with copy of  
Amended Notice of (Mining) Location

Date of Amend. 3-27-63

Rec. in Book 2078 Page 459

Filed by:

ANAMAX MINING COMPANY (Owner)\*

P.O. Box 127

Sahuarita, Arizona 85629

\*Anamax Mining Company is the paramount equitable owner of this mining claim and is holder of the primary possessory interest and rights to use.

Contractual documents are escrowed with the First National Bank of Arizona, P.O. Box 2131, Tucson, Arizona 85702 under Escrow # E- 010517. In the event of contest proceedings it is requested that duplicate notice be given to Anamax Mining Company and to the above Escrow Agent for forwarding to the Seller/Beneficiaries.

ANAMAX MINING COMPANY  
LAND DEPT.

5-25-79 ml

STATE OF ARIZONA )  
COUNTY OF PIMA ) ss.

I hereby certify that the within instrument was filed for record in PIMA County, State of Arizona

No. 23256  
Book 2078 Page 460

Witness my hand and Official Seal.

ANNA SULLINGER  
County Recorder

Date: 1963 APR 1 PM 3:36  
Request of:

Indexed	Filed	Blotted
DB		

By Burt Stephens Banner Mining Co.  
Deputy Fee: 1.00

AMENDED

# Notice of Mining Location

AMENDED

LODE CLAIM **A MC 46811** RECORDS OF MINES

TO ALL WHOM IT MAY CONCERN:

This Mining Claim, the name of which is the AL Mining Claim, situate on lands belonging to the United States of America, and in which there are valuable mineral deposits, was entered upon and located for the purpose of exploration and purchase by LEWISOHN COPPER CORP., A DELAWARE CORPORATION

RECEIVED  
BIRMINGHAM AZ STATE OFFICE

JUL 6 1979

10:00 AM  
BIRMINGHAM ARIZONA

(Locator must insert either "a citizen of the United States" or "who has declared his intention of becoming a citizen of the United States.")  
the undersigned, on the 26 day of MARCH, 1963

The length of this claim is 1500 feet, and WE claim 80 feet, in a SOUTHERLY direction and 1420 feet in a NORTHERLY direction from the center of the discovery shaft, at which this notice is posted, lengthwise of the claim, together with 300 feet in width of the surface grounds, on each side of the center of said claim. The general course of the lode deposit and premises is from the NORTH to the SOUTH

The claim is situated and located in the HELVETIA Mining District, in PIMA County, in the State of Arizona, about 1700 FT in a EASTERLY direction from USMM NO. 1 AND IS BOUNDED ON THE WEST BY THE CUPRITE (Pat'd) CLAIM, ON THE SOUTH BY THE SAM & FRED (unpat'd) CLAIMS, AND ON THE EAST BY THE BERT (Unpat'd) CLAIM.

The surface boundaries of the claim are marked upon the ground as follows: Beginning at A POST at a point in a SOUTHERLY direction 80 feet from the discovery shaft (at which this notice is posted), being in the center of the SOUTH end line of said claim; thence WEST 300 feet to a POST, being the SOUTHWEST corner of said claim; thence NORTH 1500 feet to a POST, being at the NORTHWEST corner of said claim; thence EAST 300 feet to a POST at the center of the NORTH end of said claim; thence EAST 300 feet to a POST being at the NORTHEAST corner of said claim; thence SOUTH 1500 feet to a POST at the SOUTHEAST corner of said claim; thence WEST 300 feet to the place of beginning.

Dated and posted on the grounds this 26 day of MARCH, 1963

WITNESS: R. J. Miller

LEWISOHN COPPER CORP.  
By: G. E. Jackson, Agent

(Supplemental unrecorded data on reverse.)

Supplemental  
but unrecorded  
data

Amended

AL

Lode Claim

Date of Amend. 3-26-63

Rec. in Book 2078 Page 460

Submitted with copy of  
Notice of (Mining) Location/~~Relocation~~

Date of Loc./~~Reloc.~~ 6-15-56

Rec. in Book 1009 Page 442

Filed by:

ANAMAX MINING COMPANY (Owner)\*  
P.O. Box 127  
Sahuarita, Arizona 85629

\*Anamax Mining Company is the paramount equitable owner of this mining claim and is holder of the primary possessory interest and rights to use.

Contractual documents are escrowed with the First National Bank of Arizona, P.O. Box 2131, Tucson, Arizona 85702 under Escrow # E- 010517. In the event of contest proceedings, it is requested that duplicate notice be given to Anamax Mining Company and to the above Escrow Agent for forwarding to the Seller/Beneficiaries.

APPROXIMATE LOCATION OF CLAIM:

	Section	Township	Range
NE $\frac{1}{4}$	_____	T_____S	R_____E
NW $\frac{1}{4}$	<u>19</u>	T <u>18</u> S	R <u>16</u> E
SE $\frac{1}{4}$	_____	T_____S	R_____E
SW $\frac{1}{4}$	_____	T_____S	R_____E

G & SR B&M, Pima County, Arizona

ANAMAX MINING COMPANY  
LAND DEPT.

5-25-79 ml & md

STATE OF ARIZONA )  
COUNTY OF PIMA )

I hereby certify that the instrument was filed for record in PIMA County, State of Arizona

No.

Book 1009 Page 442

Witness my hand and Official Seal

ANNA SHUMMERS  
County Recorder

Date:

Request of:

R.C. Fordham  
1/25

Indexed	Paged	Blotted
IN		IN

RECEIVED  
B.L.M. AZ STATE OFFICE

JUL 6 1979

30:00  
ARIZONA

# Notice of Mining Location

LODE CLAIM

A MC 46811

TO ALL WHOM IT MAY CONCERN:

This Mining Claim, the name of which is the AL Mining Claim, situate on lands belonging to the United States of America, and in which there are valuable mineral deposits, was entered upon and located for the purpose of exploration and purchase by L. EWINGSON COPPER CORP., P.E. CHILSON PRES. A CITIZEN OF THE UNITED STATES

(Locater must insert either "a citizen of the United States" or "who has declared his intention of becoming a citizen of the United States.")

the undersigned, on the 15 day of JUNE, 1979

The length of this claim is 1,500 feet,

and WE claim 1,400 feet,

in a NORTHERLY direction and 100

feet in a SOUTHERLY direction from the center of the discovery shaft, at which this notice is posted, lengthwise of the claim, together with 300 feet in width of the surface grounds, on each side of the center of said claim. The general course of the lode deposit and premises is from the

NORTH WEST to the SOUTH EAST

The claim is situated and located in the HELVETIA Mining District, in PIMA County, in the State of Arizona, about 2 MILES

in a EASTERLY direction from HELVETIA

The surface boundaries of the claim are marked upon the ground as follows: Beginning at MONUMENT

at a point in a SOUTHERLY direction 100 feet from the discovery shaft (at which this notice is posted), being in the center of the SOUTH end line of said claim; thence WESTERLY 280 feet to a

MONUMENT being the SOUTH WEST corner of said claim; thence NORTHERLY 1500 feet to a MONUMENT, being at the

NORTH WEST corner of said claim; thence EASTERLY 300 feet to a MONUMENT at the center of the NORTH end of said claim;

thence EASTERLY 300 feet to a MONUMENT being at the NORTH EAST corner of said claim; thence SOUTHERLY 1500 feet

to a MONUMENT at the SOUTH EAST corner of said claim; thence WESTERLY 380 feet to the place of beginning.

Dated and posted on the grounds this 15 day of JUNE, 1979

Richard E. Chilson  
By R.C. Fordham  
Engv.

(Supplemental unrecorded data on reverse.)

46740

MAP FILED IN A MC

Supplemental  
but unrecorded  
data

AL

Lode Claim

Date of Loc. / ~~Rec.~~ 6-15-56

Rec. in Book 1009 Page 442

submitted with copy of  
Amended Notice of (Mining) Location

Date of Amend. 3-26-63

Rec. in Book 2078 Page 460

Filed by:

ANAMAX MINING COMPANY (Owner)\*  
P.O. Box 127  
Sahuarita, Arizona 85629

\*Anamax Mining Company is the paramount equitable owner of this mining claim and is holder of the primary possessory interest and rights to use.

Contractual documents are escrowed with the First National Bank of Arizona, P.O. Box 2131, Tucson, Arizona 85702 under Escrow # E- 010517. In the event of contest proceedings it is requested that duplicate notice be given to Anamax Mining Company and to the above Escrow Agent for forwarding to the Seller/Beneficiaries.

ANAMAX MINING COMPANY  
LAND DEPT.

5-25-79 ml

STATE OF ARIZONA )  
COUNTY OF PIMA )  
Witness my hand and Official Seal

I hereby certify that the within instrument was filed for record in PIMA County, State of Arizona

No. 23257  
Book 3678 Page 461  
1965 APR 1 11 5:30

ANNA SULLINGER  
County Recorder

Date: Request of: Banner Mining Co.  
By: Deputy Fee: 1.05

Indexed	Paged	Blotted
AB	PHOTO	

AMENDED Notice of Mining Location AMENDED

LODE CLAIM

A MC 46812

TO ALL WHOM IT MAY CONCERN:

RECORDS OF MINES  
ARIZ. (10) P. 15

This Mining Claim, the name of which is the SAM Mining Claim, situate on lands belonging to the United States of America, and in which there are valuable mineral deposits, was entered upon and located for the purpose of exploration and purchase by LEWISOHN COPPER CORP., A DELAWARE CORPORATION

(Locator must insert either "a citizen of the United States" or "who has declared his intention of becoming a citizen of the United States.")

the undersigned, on the 26 day of MARCH, 1963.

The length of this claim is 1500 feet, and WE claim 260 feet, in a NORTHWESTERLY direction and 1240 feet in a SOUTHEASTERLY direction from the center of the discovery shaft, at which this notice is posted, lengthwise of the claim, together with 200 feet in width of the surface grounds, on each side of the center of said claim. The general course of the lode deposit and premises is from the

NORTHWEST to the SOUTHEAST. The claim is situated and located in the HELVETIA Mining District, in PIMA County, in the State of Arizona, about 1400 FT. in an EASTERLY direction from USMM NO. 1

AND BOUNDED ON THE WEST BY AMOLE NO. 2 (Unpat'd) CLAIM, ON THE NORTH BY THE CUPRITE (Pat'd) CLAIM, AND ON THE EAST BY THE AL AND FRED (UNPAT'D) CLAIMS.

The surface boundaries of the claim are marked upon the ground as follows: Beginning at A POST

at a point in a NORTHWESTERLY direction 260 feet from the discovery shaft (at which this notice is posted), being in the center of the NORTH end line of said claim; thence EAST 200 feet to a POST, being the NORTHEAST corner of said claim; thence SOUTH 1500 feet to a POST, being at the SOUTHEAST corner of said claim; thence WEST 200 feet to a POST at the center of the SOUTH end of said claim; thence WEST 200 feet to a POST being at the SOUTHWEST corner of said claim; thence NORTH 1500 feet to a POST at the NORTHWEST corner of said claim; thence EAST 200 feet to the place of beginning.

Dated and posted on the grounds this 26 day of MARCH, 1963.

WITNESS: LEWISOHN COPPER CORPORATION  
By: G. E. Jackson, Agent

(Supplemental unrecorded data on reverse.)

RECEIVED  
AZ STATE OFFICE  
JUL 6 1979  
1000 A.T.E.  
PIMAZ ARIZONA

Supplemental  
but unrecorded  
data

Amended

|||  
SAM

Lode Claim

Date of Amend. 3-26-63

Rec. in Book 2078 Page 461

Submitted with copy of  
Notice of (Mining) Location/~~Relocation~~

Date of Loc./~~Reloc.~~ 6-15-56

Rec. in Book 1009 Page 439

Filed by:

ANAMAX MINING COMPANY (Owner)\*  
P.O. Box 127  
Sahuarita, Arizona 85629

\*Anamax Mining Company is the paramount equitable owner of this mining claim and is holder of the primary possessory interest and rights to use.

Contractual documents are escrowed with the First National Bank of Arizona, P.O. Box 2131, Tucson, Arizona 85702 under Escrow # E- 010517. In the event of contest proceedings, it is requested that duplicate notice be given to Anamax Mining Company and to the above Escrow Agent for forwarding to the Seller/Beneficiaries.

APPROXIMATE LOCATION OF CLAIM:

	Section	Township	Range
NE $\frac{1}{4}$	_____	T _____ S	R _____ E
NW $\frac{1}{4}$	<u>19</u>	T <u>18</u> S	R <u>16</u> E
SE $\frac{1}{4}$	_____	T _____ S	R _____ E
SW $\frac{1}{4}$	<u>19</u>	T <u>18</u> S	R <u>16</u> E

G & SR B&M, Pima County, Arizona

ANAMAX MINING COMPANY  
LAND DEPT.

5-25-79 ml & md



42122

BOOK 1003 PAGE 439

STATE OF ARIZONA ) I hereby certify that the within  
COUNTY OF PIMA ) instrument was filed for record  
in PIMA County, State of Arizona

No. 1009 - Page 439  
Date: 1955 JUL 14 AM 9:17

Indexed	Filed	Noted
gr		OK

FRANK SULLIVAN  
County Recorder

R.C. Fordham  
Notary Public

RECEIVED  
BLM AZ STATE OFFICE

JUL 6 1979

A MC

# 46812 Notice of Mining Location

LODE CLAIM

TO ALL WHOM IT MAY CONCERN:

This Mining Claim, the name of which is the SAM Mining Claim, situate on lands belonging to the United States of America, and in which there are valuable mineral deposits, was entered upon and located for the purpose of exploration and purchase by LEWIS AND COPPER CORP., R.E. CHILSON PRES., A CITIZEN OF THE UNITED STATES

(Locater must insert either "a citizen of the United States" or "who has declared his intention of becoming a citizen of the United States.")  
the undersigned, on the 15 day of JUNE, 1955

The length of this claim is 1500 feet, and N.E. claim 1400 feet, in a SOUTHEASTERLY direction and 100 feet in a NORTHEASTERLY direction from the center of the discovery shaft, at which this notice is posted, lengthwise of the claim, together with 300 feet in width of the surface grounds, on each side of the center of said claim. The general course of the lode deposit and premises is from the NORTH WEST to the SOUTH EAST

The claim is situated and located in the HELVETIA Mining District, in PIMA County, in the State of Arizona, about 2 miles in a EASTERLY direction from HELVETIA

The surface boundaries of the claim are marked upon the ground as follows: Beginning at MONUMENT at a point in a NORTH WESTERLY direction 100 feet from the discovery shaft (at which this notice is posted), being in the center of the NORTH end line of said claim; thence WESTERLY 400 feet to a MONUMENT being the NORTH WEST corner of said claim; thence SOUTHERLY 1500 feet to a MONUMENT being at the SOUTH WEST corner of said claim; thence EASTERLY 300 feet to a MONUMENT at the center of the SOUTH end of said claim; thence EASTERLY 300 feet to a MONUMENT being at the SOUTH EAST corner of said claim; thence NORTHEASTERLY 1500 feet to a MONUMENT at the NORTH EAST corner of said claim; thence WESTERLY 100 feet to the place of beginning.

Dated and posted on the grounds this 15 day of JUNE, 1955

Richard E. Chilson  
by R.C. Fordham

(Supplemental unrecorded data on reverse.)

46740  
MAP FILED IN A MC

Supplemental  
but unrecorded  
data

SAM

Lode Claim

Date of Loc./Reloc. 6-15-56

Rec. in Book 1009 Page 439

submitted with copy of  
Amended Notice of (Mining) Location

Date of Amend. 3-26-63

Rec. in Book 2078 Page 461

Filed by:

ANAMAX MINING COMPANY (Owner)\*  
P.O. Box 127  
Sahuarita, Arizona 85629

\*Anamax Mining Company is the paramount equitable owner of this mining claim and is holder of the primary possessory interest and rights to use.

Contractual documents are escrowed with the First National Bank of Arizona, P.O. Box 2131, Tucson, Arizona 85702 under Escrow # E- 010517. In the event of contest proceedings it is requested that duplicate notice be given to Anamax Mining Company and to the above Escrow Agent for forwarding to the Seller/Beneficiaries.

ANAMAX MINING COMPANY  
LAND DEPT.

5-25-79 ml

STATE OF ARIZONA )  
COUNTY OF PIMA ) ss.  
Witness my hand and Official Seal.

I hereby certify that the within instrument was filed for record in PIMA County, State of Arizona

ARMA SULLINGER  
County Recorder

No. 23258

Book 2078 Page 462  
1963 MAR 1 TH 3:35

Date: Request of: Banner Mining Co.  
Fee: 100

Indexed	Paged	Blotted
03	PHOTO	AT

By: *B. J. Sullivan*  
Deputy

# AMENDED Notice of Mining Location AMENDED

LODE CLAIM

A MC 46813

TO ALL WHOM IT MAY CONCERN:

This Mining Claim, the name of which is the FRED Mining Claim, situate on lands belonging to the United States of America, and in which there are valuable mineral deposits, was entered upon and located for the purpose of exploration and purchase by LEWISOHN COPPER CORP., A DELAWARE CORPORATION

(Locator must insert either "a citizen of the United States" or "who has declared his intention of becoming a citizen of the United States.")

the undersigned, on the 26 day of MARCH, 1963

The length of this claim is 1500 feet, and WE claim 155 feet, in a NORTHWESTERLY direction and 1345 feet in a SOUTHEASTERLY direction from the center of the discovery shaft, at which this notice is posted, lengthwise of the claim, together with 250 feet in width of the surface grounds, on each side of the center of said claim. The general course of the lode deposit and premises is from the

NORTHWEST to the SOUTHEAST  
The claim is situated and located in the HELVETIA Mining District, in PIMA County, in the State of Arizona, about 1700 FT. in a EASTERLY direction from U.S.M.M. NO. 1  
AND BOUNDED ON THE NORTH BY THE AL(Unpat'd) CLAIM, ON THE EAST BY THE ART(Unpat'd) CLAIM, AND ON THE WEST BY THE SAM(Unpat'd) CLAIM

The surface boundaries of the claim are marked upon the ground as follows: Beginning at A POST  
at a point in a NORTHWESTERLY direction 155 feet from the discovery shaft (at which this notice is posted), being in the center of the NORTH end line of said claim; thence EAST 250 feet to a POST, being the NORTHEAST corner of said claim; thence SOUTH 1500 feet to a POST, being at the SOUTHEAST corner of said claim; thence WEST 250 feet to a POST at the center of the SOUTH end of said claim; thence WEST 250 feet to a POST being at the SOUTHWEST corner of said claim; thence NORTH 1500 feet to a POST at the NORTHWEST corner of said claim; thence EAST 250 feet to the place of beginning.

Dated and posted on the grounds this 26 day of MARCH, 1963

WITNESSE *R. J. Sullivan*

By: *G. E. Jackson*  
LEWISOHN COPPER CORP.  
By: G. E. JACKSON, AGENT

RECEIVED  
BLM AZ STATE OFFICE

JUL 6 1979

10:00 A.M.  
PHOENIX, ARIZONA

(Supplemental unrecorded data on reverse.)

Supplemental  
but unrecorded  
data

Amended

■■■  
FRED

Lode Claim

Date of Amend. 3-26-63

Rec. in Book 2078 Page 462

Submitted with copy of  
Notice of (Mining) Location/~~Relocation~~

Date of Loc./~~Reloc.~~ 6-15-56

Rec. in Book 1009 Page 440

Filed by:

ANAMAX MINING COMPANY (Owner)\*  
P.O. Box 127  
Sahuarita, Arizona 85629

\*Anamax Mining Company is the paramount equitable owner of this mining claim and is holder of the primary possessory interest and rights to use.

Contractual documents are escrowed with the First National Bank of Arizona, P.O. Box 2131, Tucson, Arizona 85702 under Escrow # E- 010517. In the event of contest proceedings, it is requested that duplicate notice be given to Anamax Mining Company and to the above Escrow Agent for forwarding to the Seller/Beneficiaries.

APPROXIMATE LOCATION OF CLAIM:

	Section	Township	Range
NE $\frac{1}{4}$	<u>                    </u>	T <u>          </u> S	R <u>          </u> E
NW $\frac{1}{4}$	<u>19</u>	T <u>18</u> S	R <u>16</u> E
SE $\frac{1}{4}$	<u>                    </u>	T <u>          </u> S	R <u>          </u> E
SW $\frac{1}{4}$	<u>19</u>	T <u>18</u> S	R <u>16</u> E

G & SR B&M, Pima County, Arizona

ANAMAX MINING COMPANY  
LAND DEPT.

5-25-79 ml & md

STATE OF ARIZONA )  
COUNTY OF PIMA )  
Witness my hand and Official Seal

I hereby certify that the within instrument was filed for record in PIMA County, State of Arizona

No. 1009 RECORDS OF MINES

Book 1956 Page 440

Date: Request of: R. C. Fordham

Indexed	Paged	Blotted
✓		✓

ANNA SULLINGER  
County Recorder  
By: [Signature] Deputy

Fee: 1.00

# Notice of Mining Location

LODE CLAIM

A MC 46813

TO ALL WHOM IT MAY CONCERN:

This Mining Claim, the name of which is FRED  
Mining Claim, situate on lands belonging to the United States of America, and in which there are valuable mineral deposits, was entered upon and located for the purpose of exploration and purchase by LEWIS & CLARK COPPER CORPORATION, R. E. CHILSON, PRES., A CITIZEN OF THE UNITED STATES

(Locator must insert either "a citizen of the United States" or "who has declared his intention of becoming a citizen of the United States.")

the undersigned, on the 15 day of JUNE, 1957

The length of this claim is 1500 feet, and WE claim 1400 feet, in a SOUTH EASTERLY direction and 100 feet in a NORTH WESTERLY direction from the center of the discovery shaft, at which this notice is posted, lengthwise of the claim, together with 300 feet in width of the surface grounds, on each side of the center of said claim. The general course of the lode deposit and premises is from the NORTH WEST to the SOUTHEAST

The claim is situated and located in the HELVETIA Mining District, in PIMA County, in the State of Arizona, about 2 1/2 MILES in a EASTERLY direction from HELVETIA

The surface boundaries of the claim are marked upon the ground as follows: Beginning at MONUMENT at a point in a NORTH WESTERLY direction 100 feet from the discovery shaft (at which this notice is posted), being in the center of the NORTH end line of said claim; thence WESTERLY 110 feet to a MONUMENT, being the NORTH WEST corner of said claim; thence SOUTHERLY 1200 feet to a MONUMENT, being at the SOUTH WEST corner of said claim; thence EASTERLY 300 feet to a MONUMENT at the center of the SOUTH end of said claim; thence EASTERLY 300 feet to a MONUMENT being at the SOUTH EAST corner of said claim; thence NORTHERLY 1500 feet to a MONUMENT at the NORTH EAST corner of said claim; thence WESTERLY 300 feet to the place of beginning.

Dated and posted on the grounds this 15 day of JUNE, 1957

Richard E. Chilson  
by R. C. Fordham  
engr

RECEIVED  
BLM AZ STATE OFFICE

JUL 6 1979

10:00 AM  
PIMA COUNTY, ARIZONA

(Supplemental unrecorded data on reverse.)

46740

MAP FILED IN A MC

Supplemental  
but unrecorded  
data

FR

Lode Claim

Date of Loc./Relev. 6-15-56

Rec. in Book 1009 Page 440

submitted with copy of  
Amended Notice of (Mining) Location

Date of Amend. 3-26-63

Rec. in Book 2078 Page 462

Filed by:

ANAMAX MINING COMPANY (Owner)\*  
P.O. Box 127  
Sahuarita, Arizona 85629

\*Anamax Mining Company is the paramount equitable owner of this mining claim and is holder of the primary possessory interest and rights to use.

Contractual documents are escrowed with the First National Bank of Arizona, P.O. Box 2131, Tucson, Arizona 85702 under Escrow # E- 010517. In the event of contest proceedings it is requested that duplicate notice be given to Anamax Mining Company and to the above Escrow Agent for forwarding to the Seller/Beneficiaries.

ANAMAX MINING COMPANY  
LAND DEPT.

5-25-79 ml

STATE OF ARIZONA )  
COUNTY OF PIMA ) ss.  
Witness my hand and Official Seal.

I hereby certify that the within instrument was filed for record in PIMA County, State of Arizona

No. 23259

Book 3678- Page 463  
065 APR 1 PM 3:35

ANNA SULLINGER  
County Recorder

Date: Request of: Banner Mining Co  
By: Deputy Fee: 1.00

Indexed	Paged	Blotted
ABAC	CSTAT	W

AMENDED **Notice of Mining Location** AMENDED

LODE CLAIM **A MC 46814** RECORDS OF MINES

TO ALL WHOM IT MAY CONCERN:

This Mining Claim, the name of which is the BERT Mining Claim, situate on lands belonging to the United States of America, and in which there are valuable mineral deposits, was entered upon and located for the purpose of exploration and purchase by LEWISOHN COPPER CORP., A DELAWARE CORPORATION

RECEIVED  
B.L.M. AZ STATE OFFICE  
JUL 6 1979  
10:00 A.M.  
PHOENIX, ARIZONA

(Locator must insert either "a citizen of the United States" or "who has declared his intention of becoming a citizen of the United States.")

the undersigned, on the 26 day of MARCH, 1963

The length of this claim is 1500 feet, and WE claim 25 feet, in a SOUTHERLY direction and 1475 feet in a NORTHERLY direction from the center of the discovery shaft, at which this notice is posted, lengthwise of the claim, together with 200 feet in width of the surface grounds, on each side of the center of said claim. The general course of the lode deposit and premises is from the NORTH to the SOUTH

The claim is situated and located in the HELVETIA Mining District, in PIMA County, in the State of Arizona, about 1900 FEET in a EASTERLY direction from USMM No. 1 AND IS BOUNDED ON THE WEST BY THE AL(Unpat'd) CLAIM, AND ON THE SOUTH BY THE ART (Unpat'd) CLAIM.

The surface boundaries of the claim are marked upon the ground as follows: Beginning at A POST

at a point in a SOUTHERLY direction 25 feet from the discovery shaft (at which this notice is posted), being in the center of the SOUTH end line of said claim; thence WEST 200 feet to a POST, being the SOUTHWEST corner of said claim; thence NORTH 1500 feet to a POST, being at the NORTHWEST corner of said claim; thence EAST 200 feet to a POST at the center of the NORTH end of said claim; thence EAST 200 feet to a POST being at the NORTHEAST corner of said claim; thence SOUTH 1500 feet to a POST at the SOUTHEAST corner of said claim; thence WEST 200 feet to the place of beginning.

Dated and posted on the grounds this 26 day of MARCH, 1963

WITNESS: R. J. Ellian LEWISOHN COPPER CORP.  
G. E. Jackson  
By: G. E. Jackson, Agent

(Supplemental unrecorded data on reverse.)

Supplemental  
but unrecorded  
data

Amended

BERT

Lode Claim

Date of Amend. 3-26-63

Rec. in Book 2078 Page 463

Submitted with copy of  
Notice of (Mining) Location/~~Relocation~~

Date of Loc./~~Reloc.~~ 6-15-56

Rec. in Book 1009 Page 443

Filed by:

ANAMAX MINING COMPANY (Owner)\*  
P.O. Box 127  
Sahuarita, Arizona 85629

\*Anamax Mining Company is the paramount equitable owner of this mining claim and is holder of the primary possessory interest and rights to use.

Contractual documents are escrowed with the First National Bank of Arizona, P.O. Box 2131, Tucson, Arizona 85702 under Escrow # E- 010517. In the event of contest proceedings, it is requested that duplicate notice be given to Anamax Mining Company and to the above Escrow Agent for forwarding to the Seller/Beneficiaries.

APPROXIMATE LOCATION OF CLAIM:

	Section	Township	Range
NE $\frac{1}{4}$	_____	T _____ S	R _____ E
NW $\frac{1}{4}$	<u>19</u>	T <u>18</u> S	R <u>16</u> E
SE $\frac{1}{4}$	_____	T _____ S	R _____ E
SW $\frac{1}{4}$	_____	T _____ S	R _____ E

G & SR B&M, Pima County, Arizona

ANAMAX MINING COMPANY  
LAND DEPT.

5-25-79 ml & md



RECEIVED  
 B.L.M. AZ STATE OFFICE  
 JUL 6 1979  
 10:00 A.M.  
 PHOENIX, ARIZONA

(Supplemental unrecorded data on reverse.)

42126

STATE OF ARIZONA ) I hereby certify that the within  
 COUNTY OF PIMA ) instrument was filed for record  
 in PIMA County, State of Arizona

Witness my hand and Official Seal. ANNA SULLINGER  
 County Registrar

Book 1009 Page 443  
 1956 JUL 14 AM 9:17

Date Request of: R.C. Fordham  
 Fee: 1.00

Indexed	Filed	Noted
am		ml

# Notice of Mining Location

LODE CLAIM

TO ALL WHOM IT MAY CONCERN: A MC 46814

This Mining Claim, the name of which is the BEST Mining Claim, situate on lands belonging to the United States of America, and in which there are valuable mineral deposits, was entered upon and located for the purpose of exploration and purchase by LEWISOMN COPPER CORP., E. E. CHILSON PRES. A CITIZEN OF THE UNITED STATES

(Locater must insert either "a citizen of the United States" or "who has declared his intention of becoming a citizen of the United States.")

the undersigned, on the 15 day of JUNE, 1956

The length of this claim is 1500 feet, and WE claim 1400 feet, in a NORTHERLY direction and 100 feet in a SOUTHERLY direction from the center of the discovery shaft, at which this notice is posted, lengthwise of the claim, together with 300 feet in width of the surface grounds, on each side of the center of said claim. The general course of the lode deposit and premises is from the NORTH WEST to the SOUTHEAST

The claim is situated and located in the HELVETIA Mining District, in PIMA County, in the State of Arizona, about 2 1/2 MILES in a EASTERLY direction from HELVETIA

The surface boundaries of the claim are marked upon the ground as follows: Beginning at MONUMENT

at a point in a SOUTHERLY direction 100 feet from the discovery shaft (at which this notice is posted), being in the center of the SOUTH end line of said claim; thence WESTERLY 400 feet to a MONUMENT being the SOUTH WEST corner of said claim; thence NORTHERLY 1500 feet to a MONUMENT, being at the NORTH WEST corner of said claim; thence EASTERLY 300 feet to a MONUMENT at the center of the NORTH end of said claim; thence EASTERLY 300 feet to a MONUMENT being at the NORTH EAST corner of said claim; thence SOUTHERLY 1500 feet to a MONUMENT at the SOUTH EAST corner of said claim; thence WESTERLY 180 feet to the place of beginning.

Dated and posted on the grounds this 15 day of JUNE, 1956

Richard E. Chilson  
 by R.C. Fordham

46740  
 MAP FILED IN A MC

Supplemental  
but unrecorded  
data

BHPT

Lode Claim

Date of Loc./Reloc. 6-15-56

Rec. in Book 1009 Page 443

submitted with copy of  
Amended Notice of (Mining) Location

Date of Amend. 3-26-63

Rec. in Book 2078 Page 463

Filed by:

ANAMAX MINING COMPANY (Owner)\*

P.O. Box 127  
Sahuarita, Arizona 85629

\*Anamax Mining Company is the paramount equitable owner of this mining claim and is holder of the primary possessory interest and rights to use.

Contractual documents are escrowed with the First National Bank of Arizona, P.O. Box 2131, Tucson, Arizona 85702 under Escrow # E- 010517. In the event of contest proceedings it is requested that duplicate notice be given to Anamax Mining Company and to the above Escrow Agent for forwarding to the Seller/Beneficiaries.

ANAMAX MINING COMPANY  
LAND DEPT.

5-25-79 ml

RECEIVED  
B.L.M. AZ STATE OFFICE

JUL 6 1979

10:00 A.M.  
PHOENIX, ARIZONA

(Supplemental unrecorded data on reverse.)

34712

BOOK 995 PAGE 31

STATE OF ARIZONA ) I hereby certify that the within No.  
COUNTY OF PINA ) Instrument was filed for record  
in PINA County, State of Arizona

Book 995 Page 313  
Date: 1955 JUN 9 AM 9:00

Indexed	Filed	Noted
md		03

County Recorder  
M. J. [Signature]

Request of: R. E. Fordham  
RECORDS OF

# Notice of Mining Location

LODE CLAIM

A MC 46815

TO ALL WHOM IT MAY CONCERN:

This Mining Claim, the name of which is the B.O.B. Mining Claim, situate on lands belonging to the United States of America, and in which there are valuable mineral deposits, was entered upon and located for the purpose of exploration and purchase by LEWIS & CLARK COPPER CORP. R. E. CHILSON PRES., A CITIZEN OF THE UNITED STATES

(Lessor must insert either "a citizen of the United States" or "who has declared his intention of becoming a citizen of the United States.")

the undersigned, on the 15 day of APRIL, 1955

The length of this claim is 1500 feet, and WE claim 750 feet, in a NORTHERLY direction and 750 feet in a SOUTHERLY direction from the center of the discovery shaft, at which this notice is posted, lengthwise of the claim, together with 300 feet in width of the surface grounds, on each side of the center of said claim. The general course of the lode deposit and premises is from the NORTH to the SOUTH

The claim is situated and located in the HELVETIA Mining District, in PINA County, in the State of Arizona, about 1 1/2 MILES in a EASTERLY direction from HELVETIA

The surface boundaries of the claim are marked upon the ground as follows: Beginning at BOUNDED ON THE WEST BY OMEGA AND ISLE ROYALE, THE EAST BY VULTURE A EXILE AND THE SOUTH BY ECLIPSE COPPER. ALL CLAIMS NAMED ARE DATED direction feet from the discovery shaft (at which this notice is posted), being in the center of the

end line of said claim; thence \_\_\_\_\_ feet to a \_\_\_\_\_, being the \_\_\_\_\_ corner of said claim; thence \_\_\_\_\_ feet to a \_\_\_\_\_, being at the \_\_\_\_\_ corner of said claim; thence \_\_\_\_\_ feet to a \_\_\_\_\_ at the center of the \_\_\_\_\_ end of said claim; thence \_\_\_\_\_ feet to a \_\_\_\_\_, being at the \_\_\_\_\_ corner of said claim; thence \_\_\_\_\_ feet to a \_\_\_\_\_ at the \_\_\_\_\_ corner of said claim; thence \_\_\_\_\_ feet to the place of beginning

Dated and posted on the grounds this 15 day of APRIL, 1955

Richard E. Chilson  
By Robert C. Fordham

46740  
MAP FILED IN A MC

Supplemental  
but unrecorded  
data

BOB Lode Claim  
Date of Loc./Relec. 4-15-56  
Rec. in Book 995 Page 393

Filed by:

ANAMAX MINING COMPANY (Owner)\*  
P.O. Box 127  
Sahuarita, Arizona 85629

\*Anamax Mining Company is the paramount equitable owner of this mining claim and is holder of the primary possessory interest and rights to use.

Contractual documents are escrowed with the First National Bank of Arizona, P.O. Box 2131, Tucson, Arizona 85702 under Escrow # E- 010517. In the event of contest proceedings, it is requested that duplicate notice be given to Anamax Mining Company and to the above Escrow Agent for forwarding to the Seller/Beneficiaries.

APPROXIMATE LOCATION OF CLAIM:

	Section	Township	Range
NE $\frac{1}{4}$	<u>24</u>	T <u>18</u> S	R <u>15</u> E
NW $\frac{1}{4}$	<u>24</u>	T <u>18</u> S	R <u>15</u> E
SE $\frac{1}{4}$	<u>24</u>	T <u>18</u> S	R <u>15</u> E
SW $\frac{1}{4}$	<u>24</u>	T <u>18</u> S	R <u>15</u> E

G & SR B&M, Pima County, Arizona

ANAMAX MINING COMPANY  
LAND DEPT.

5-25-79 ml & md